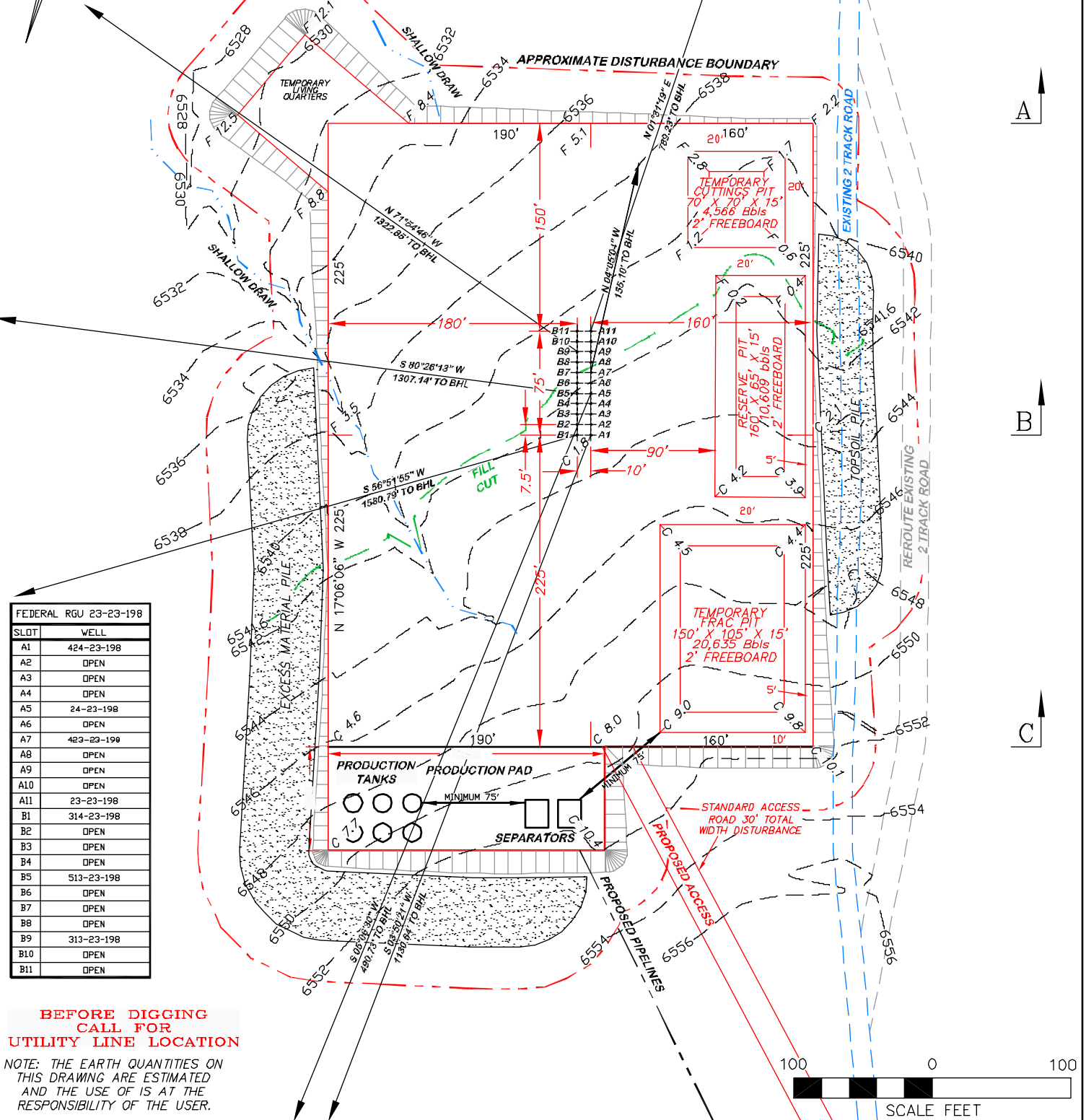


APPROX. AREA OF DISTURBANCE: 7.0± ACRES
UNGRADED ELEVATION: 6543.4'
FINISHED ELEVATION: 6541.6'
CUT & FILL SLOPE = 1:1.5



FEDERAL RGU 23-23-198	
SLOT	WELL
A1	424-23-198
A2	OPEN
A3	OPEN
A4	OPEN
A5	24-23-198
A6	OPEN
A7	423-23-198
A8	OPEN
A9	OPEN
A10	OPEN
A11	23-23-198
B1	314-23-198
B2	OPEN
B3	OPEN
B4	OPEN
B5	513-23-198
B6	OPEN
B7	OPEN
B8	OPEN
B9	313-23-198
B10	OPEN
B11	OPEN

DRG **RIFFIN & ASSOCIATES, INC.**
1414 ELK ST., ROCK SPRINGS, WY 82901
(307) 362-5028

DRAWN: 10/15/09 - WWG

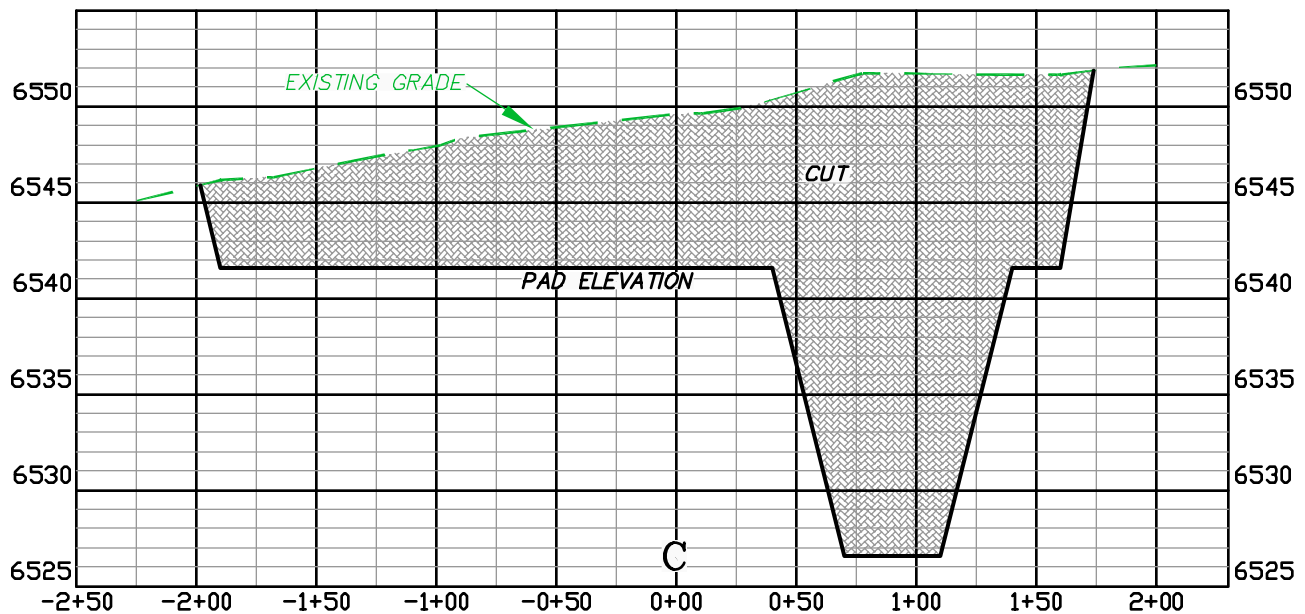
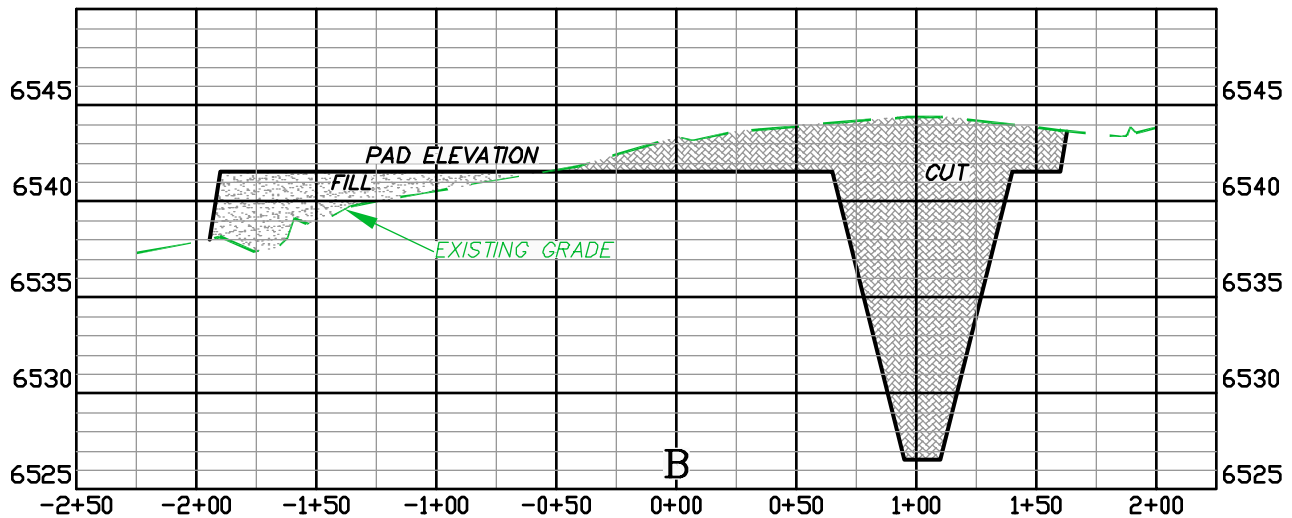
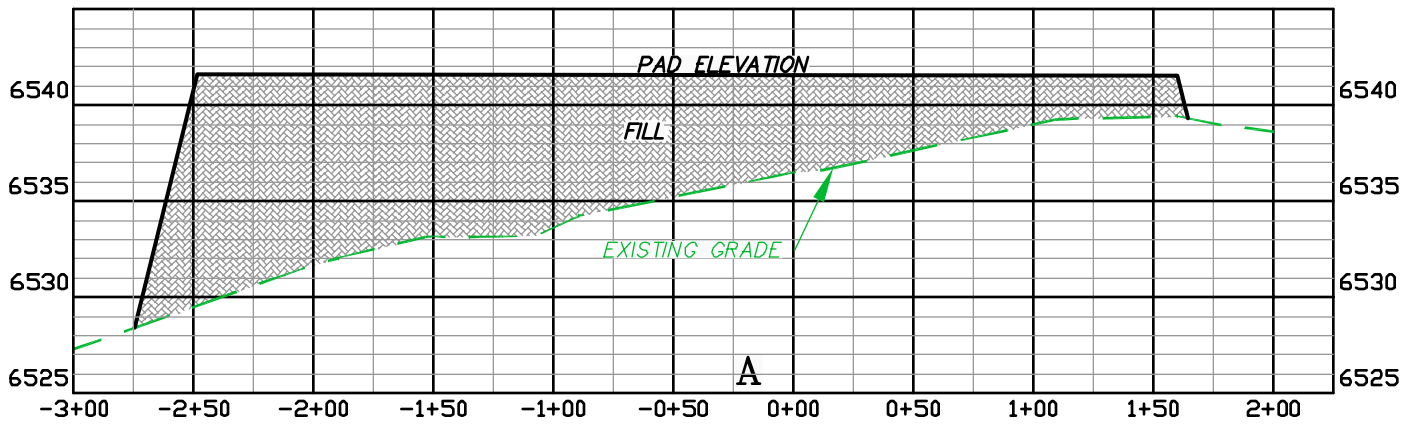
SCALE: 1" = 100'

REVISED: 7/14/10 - MMM

DRG JOB No. 17486

ROTATED TEMP. LIVING QTRS.

EXHIBIT 2 - SHEET 1 OF 3



FEDERAL RGU 23-23-198 PAD



(307) 362-6028

RIFFIN & ASSOCIATES, INC.
1414 ELK ST., ROCK SPRINGS, WY 82901

CONSTRUCTION LAYOUT DRAWING 2 OF 2

WILLIAMS PRODUCTION RMT COMPANY
FEDERAL RGU 23, 24, 313, 314, 423, 424,
513-23-198

NESW, SECTION 23, T1S, R98W, 6th P.M.

UNGRADED ELEVATION: 6543.4'
FINISHED ELEVATION: 6541.6'

DRAWN: 10/15/09 - WWG

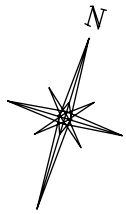
HORZ. 1" = 80' VERT. 1" = 10'

REVISED: 7/13/10 - MMM

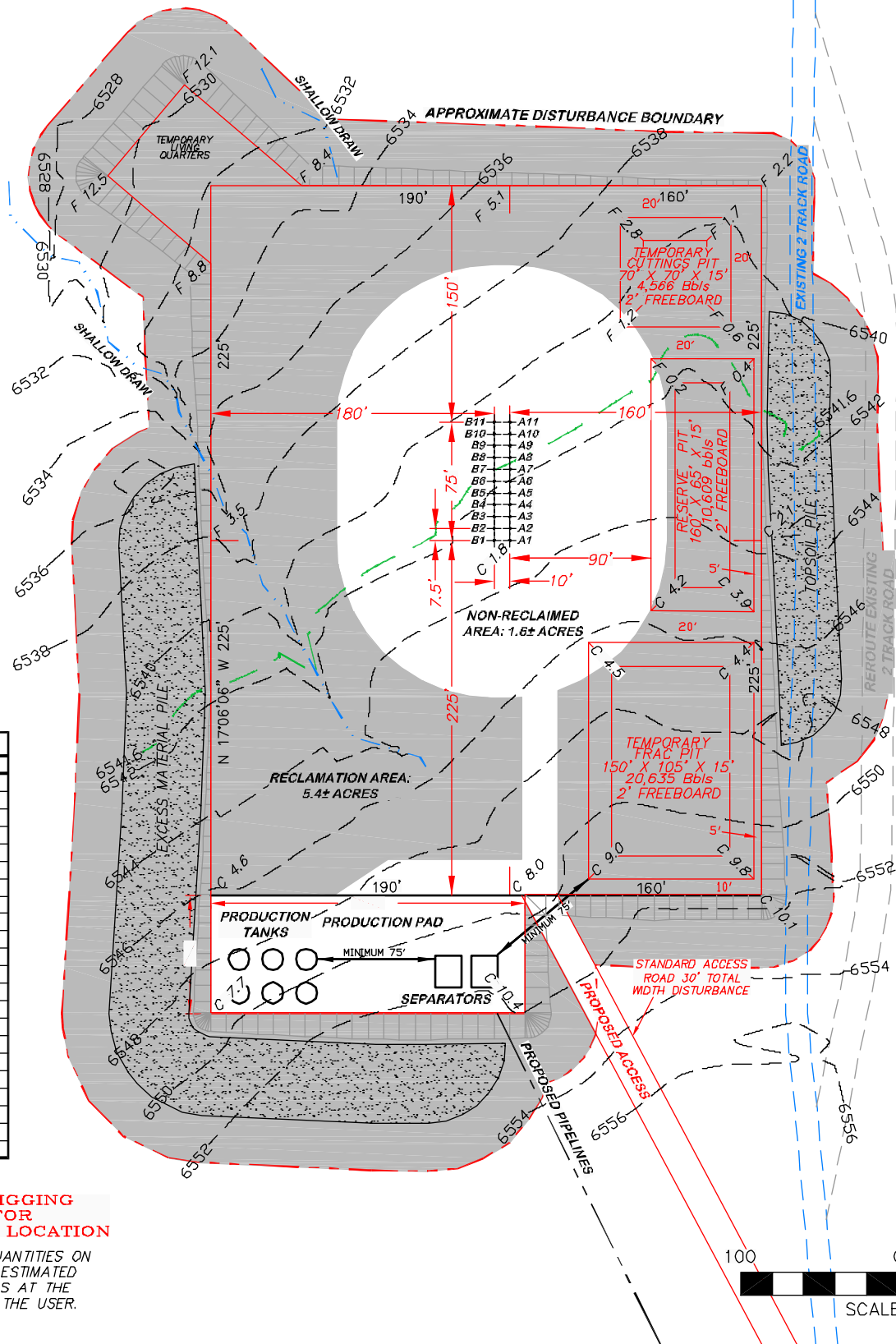
DRG JOB No. 17486

REVISED PAD ELEVATION & A

EXHIBIT 3



APPROX. AREA OF DISTURBANCE: 7.0± ACRES
UNGRADED ELEVATION: 6543.4'
FINISHED ELEVATION: 6541.6'
CUT & FILL SLOPE = 1:1.5



FEDERAL RGU 23-23-198

SLOT	WELL
	424-23-198
	OPEN
	OPEN
	OPEN
	24-23-198
	OPEN
	OPEN
	423-23-198
	OPEN
	OPEN
	OPEN
	23-23-198
	OPEN
	314-23-198
	OPEN
	OPEN
	OPEN
	513-23-198
	OPEN
	OPEN
	OPEN
	313-23-198
	OPEN
	OPEN

**BEFORE DIGGING
CALL FOR
UTILITY LINE LOCATION**

NOTE: THE EARTH QUANTITIES ON
THIS DRAWING ARE ESTIMATED
AND THE USE OF IS AT THE
RESPONSIBILITY OF THE USER.



(307) 362-5028

1414 ELK ST., ROCK SPRINGS, WY 82901

DRAWN: 10/15/09 - WWG

SCALE: 1" = 100'

REVISED: 7/14/10 - MMM

DRG JOB No. 17486

ROTATED TEMP. LIVING QTRS.

EXHIBIT 2C

INTERIM RECLAMATION DRAWING

**WILLIAMS PRODUCTION RMT COMPANY
FEDERAL RGU 23, 24, 313, 314, 423, 424, 513-23-198
NESW, SECTION 23, T1S, R98W, 6th P.M.**

UNGRADED ELEVATION: 6543.4'
FINISHED ELEVATION: 6541.6'