







LOCATION PHOTOS

| | |
|---|--|
| Bruton 30-10 Pad NWSE Sec 30 T9S R93W Lat: 39.247716 Long: -107.808590 | LARAMIE ENERGY II LLC Mesa County, CO Date of Pictures: 6/25/2010 |
|  |  |
| PAD NORTH | PAD EAST |
|  |  |
| PAD SOUTH | PAD WEST |
|  |  |
| ACCESS | ACCESS |



GEOSURV Inc. 520 Stacy CT Suite B Lafayette CO 80026 ph 303 666 0379 fx 303 665 6320

G:\GEOSURV\Laramie II\Laramie-Buzzard-Creek\Bruton\Wellplats\Bruton 30-10 Pad\Photos\Bruton 30-10 Pad Photos.docx 7/8/2010 11:22:00 AM