





Section 7, Township 6 South, Range 91 West



-  - Field Surveyed Section Corner
 - Field Surveyed Quarter Corner
 - Calculated Section Corner Location
 - Field Surveyed $\frac{1}{16}$ Corner

906411.027

Long:107.599720600°W

**Proposed Frei A3 Well Situate in The SW¼SW¼ Section 7,
Township 6 South, Range 91 West of the 6 th. Principal
Meridian, County of Garfield, State of Colorado**

Notes:

1. LATITUDE AND LONGITUDE COORDINATES ARE DIFFERENTIALLY CORRECTED AND BASED ON PUBLISHED NGS CONTROL STATION "WDP-5". SYSTEM: UTM ZONE: 13 NORTH DATUM: NAD 1983 (CONUS)
2. ELEVATIONS ARE BASED ON NAVD OF 1983.
3. ALL BOTTOM AND TOP HOLE LOCATIONS ARE MEASURED 90 DEGREES FROM SECTION LINE.
4. USGS QUADRANGLE MAP "SILT".
5. CURRENT SURFACE LAND USE: GRAVEL PIT.
6. PDOP AT THE TIME OF LOCATION OF SURFACE WELL = 2.4

SCOTT E. AIBNER, COLORADO REG. NO. 31143



River Valley Survey, Inc.
110 East 3rd. Street, Suite 213
Rifle, Colorado 81650
Ph: 970-379-7846

Project: FREI A PAD

Field Date: 05-10-10

Scale: 1"= 1500'

Date: 07-02-2010

Sheet: 1 of 8

**Well Location Plat
Prepared For Antero Resources**

Situate In:
SW $\frac{1}{4}$ Section 7, T6S., R. 91 W. of the
6th P.M., Garfield County, Colorado

