


**BERRY PETROLEUM COMPANY**  
**WELL PAD L15 696 (AS-BUILT)**  
LOCATED IN GARFIELD COUNTY, COLORADO  
SECTION 15, T6S, R96W, 6th P.M.



**PHOTO: VIEW OF LOCATION STAKE**

**CAMERA ANGLE: WESTERLY**



**PHOTO: VIEW OF EXISTING ACCESS**

**CAMERA ANGLE: SOUTHWESTERLY**



- Since 1964 -

**UELS**

Uintah Engineering & Land Surveying

85 South 200 East Vernal, Utah 84078  
435-789-1017 uels@uelsinc.com

**LOCATION PHOTOS**


**5** **16** **07**  
MONTH DAY YEAR

TAKEN BY: B.E.B. DRAWN BY: J.L.G. REVISED: 6-18-10

**PHOTO**  
**P1**




**BERRY PETROLEUM COMPANY**  
**WELL PAD L15 696 (AS-BUILT)**  
LOCATED IN GARFIELD COUNTY, COLORADO  
SECTION 15, T6S, R96W, 6th P.M.



**PHOTO: VIEW OF LOCATION STAKE**

**CAMERA ANGLE: NORTHERLY**



**PHOTO: VIEW OF LOCATION STAKE**

**CAMERA ANGLE: EASTERLY**



**UELS**

Uintah Engineering & Land Surveying  
85 South 200 East Vernal, Utah 84078  
435-789-1017 uels@uelsinc.com

- Since 1964 -

**LOCATION PHOTOS**

**6 18 10**  
MONTH DAY YEAR

TAKEN BY: B.E.B. DRAWN BY: J.L.G. REVISED: 00-00-00

**PHOTO**  
**P2**



**BERRY PETROLEUM COMPANY**  
**WELL PAD L15 696 (AS-BUILT)**  
LOCATED IN GARFIELD COUNTY, COLORADO  
SECTION 15, T6S, R96W, 6th P.M.




PHOTO: VIEW OF LOCATION STAKE

CAMERA ANGLE: SOUTHERLY




PHOTO: VIEW OF LOCATION STAKE

CAMERA ANGLE: WESTERLY



**UELS** Uintah Engineering & Land Surveying  
85 South 200 East Vernal, Utah 84078  
435-789-1017 uels@uelsinc.com

- Since 1964 -

LOCATION PHOTOS

06 18 10  
MONTH DAY YEAR

PHOTO  
**P3**

TAKEN BY: B.E.B. DRAWN BY: J.L.G. REVISED: 00-00-00