

*NOTE:
1.) TOPSOIL VOLUME BASED ON 16" SOIL DEPTH.
2.) TOTAL DISTURBED AREA = ±6.01 ac.

ESTIMATED DIRT QUANTITIES (cy)				
ITEM	CUT	FILL	TOPSOIL	EXCESS
PAD	17443	9261	7100	1082
PIT	6500			6500
TOTALS	23943	9261	7100	7582

Construction Plan Prepared for:
Williams. Williams Production, RMT

RWF 34-31 Drill Pad - Plat 2
CONSTRUCTION LAYOUT

SCALE:

1" = 80'

DATE:

4/12/10

PLAT:

2 of 9


PROJECT:

Williams

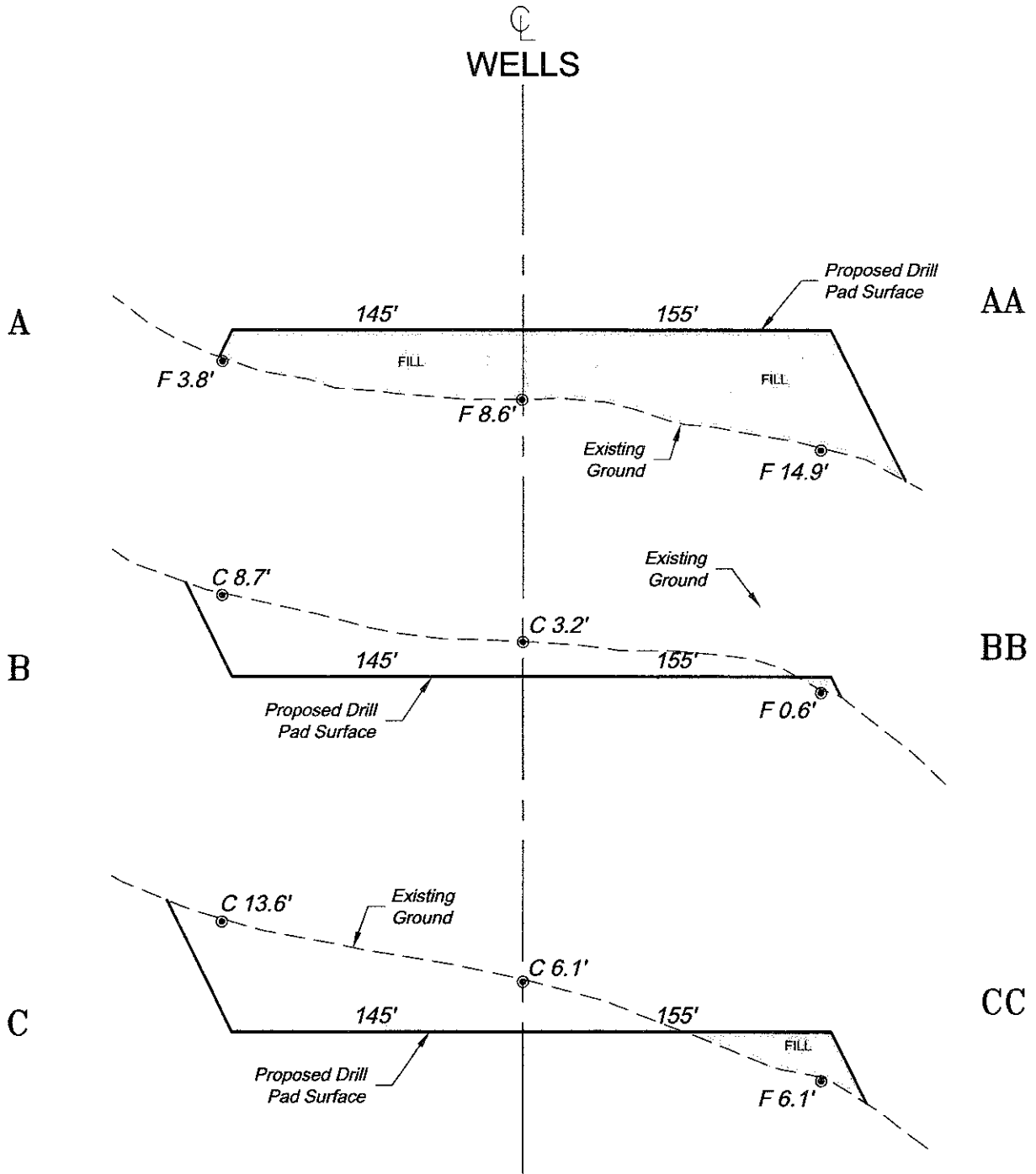
DFT:

cws

136 East Third Street
Rifle, Colorado 81650
Ph. (970) 625-1330
Fax (970) 625-2773



BOOKCLIFF
Survey Services, Inc.




SCALE: Horiz.: 1" = 80'
Vert. : 1" = 20'

***NOTE:**
ALL PROPOSED CUT AND FILL
SIDE SLOPES ARE AT 2:1 UNLESS
OTHERWISE NOTED.

Construction Plan Prepared for:
Williams. Williams Production, RMT
RWF 34-31 Drill Pad - Plat 3
**CONSTRUCTION LAYOUT
CROSS SECTIONS**

136 East Third Street
Rifle, Colorado 81650
Ph: (970) 625-1330
Fax (970) 625-2773



BOOKCLIFF
Survey Services, Inc.

SCALE:	<u>As Noted</u>
DATE:	<u>4/12/10</u>
PLAT:	<u>3 of 9</u>
PROJECT:	<u>Williams</u>
DFT:	<u>cws</u>