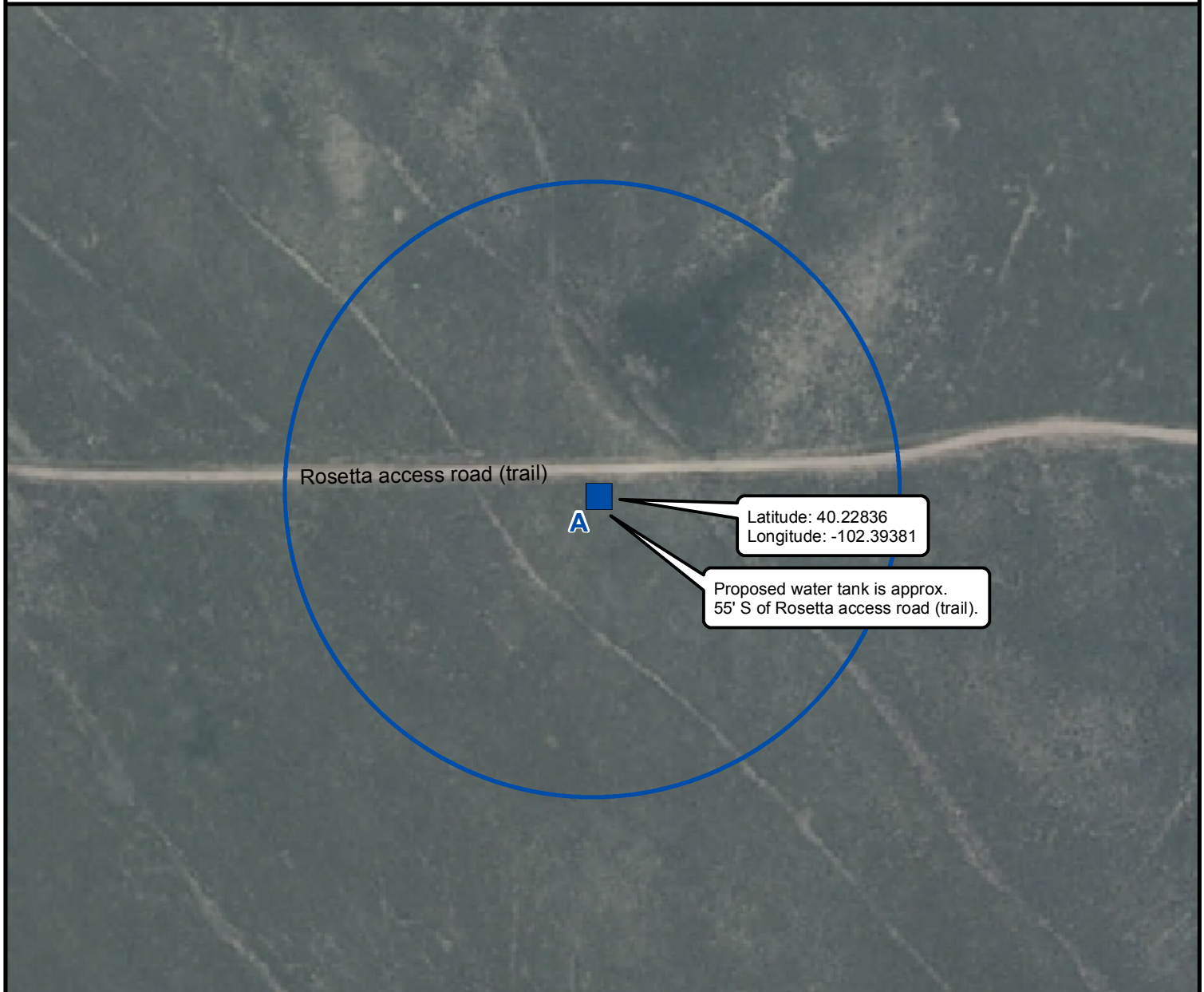




Water Tank Location Drawing



A. Proposed water tank



Legend

-  Proposed Water Tank for KGA 15-13
-  400 Ft. Radius

400Ft Radius Map

KGA 15-13 Water Tank

Surface Location: T3N R45W S15

Field Date: 11/21/09
Drawing Date: 01/22/10
Scale: 1" = 200'
Drafter: SC
Checked By: SH

Aerial Imagery Supplied by:
USDA/FSA - Aerial Photography Field Office



R o s e t t a
R E S O U R C E S