

BILL BARRETT CORP.

LOCATION LAYOUT

WELL PAD: (MDP PAD #11)
Section 29, T6S, R91W, 6th P.M.

PROPOSED
ACCESS ROAD
(EXISTING 2-TRACK
TO BE UPGRADED)

PREVAILING WIND

Swanson
SW 1/4 NE 1/4

B.L.M.
NW 1/4 NE 1/4

STA. 4+34

STA. 2+75

STA. 2+00

STA. 1+08

STA. 0+00

Toe of
Fill Slope

1/16 Section Line

B.L.M.
SE 1/4 NE 1/4

B.L.M.
NE 1/4 NE 1/4

NOTE:
The Topsoil, Pit Stockpile & Waste
Material areas are calculated as being
mounds containing 7,800 cubic yards of
dirt (a 10% fluff factor is included). The
mound areas are calculated with push
slopes of 2.5:1 & fall slopes of 2.5:1.

SURVEYED BY:	C.D.S.	DATE SURVEYED:	01-05-10
DRAWN BY:	D.COX	DATE DRAWN:	05-20-08
SCALE:	1" = 100'	REVISED:	F.T.M. 01-19-10

Tri State
Land Surveying, Inc.
180 NORTH VERNAL AVE. VERNAL, UTAH 84078
(435) 781-2501

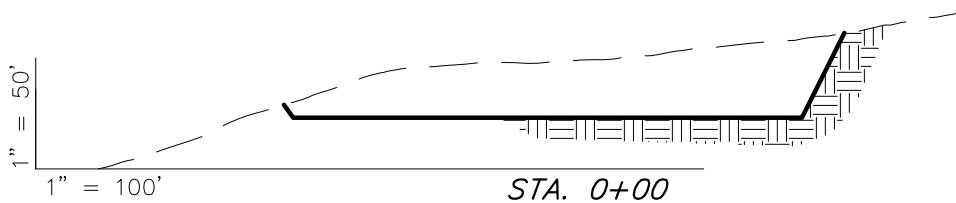
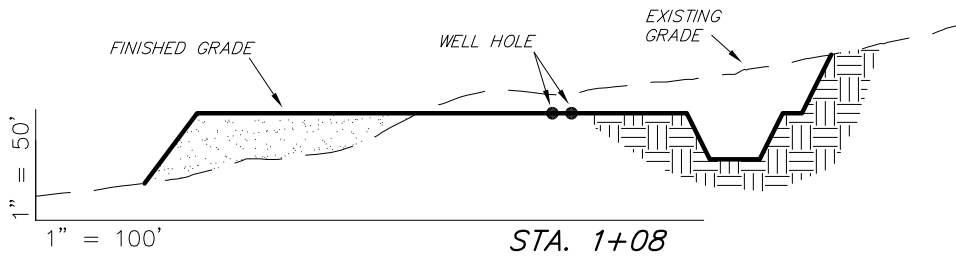
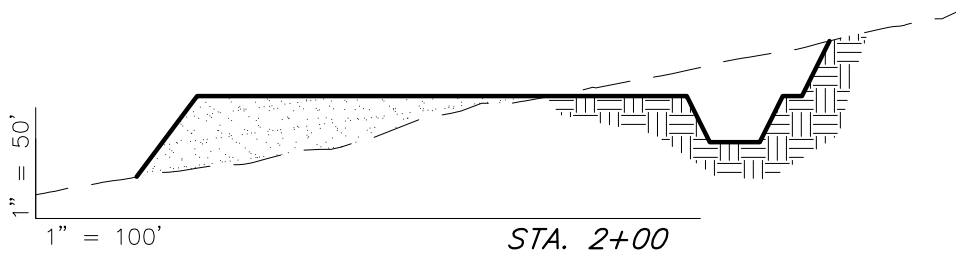
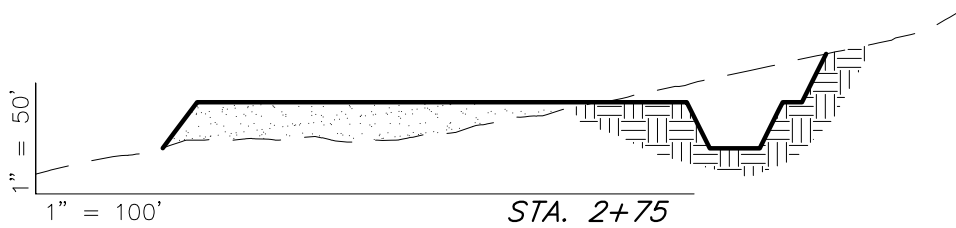
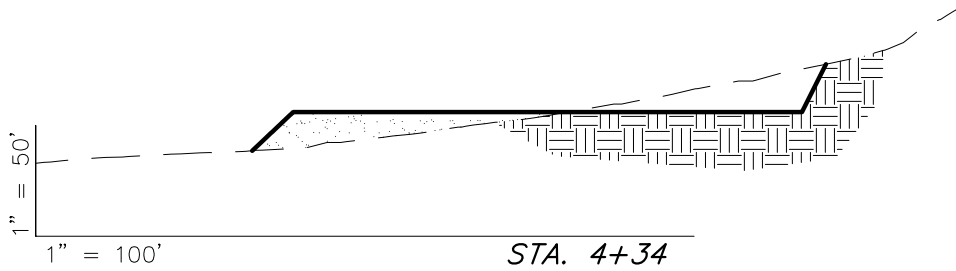
SHEET
4
OF 12

Swanson = 0.560 Acres
B.L.M. = 4.526 Acres
Total Disturbance = 5.086 Acres

BILL BARRETT CORP.

CROSS SECTIONS

WELL PAD: (MDP PAD #11)
Section 29, T6S, R91W, 6th P.M.



NOTE:
UNLESS OTHERWISE NOTED CUT SLOPES ARE AT 1:1 FILL SLOPES ARE AT 1.5:1

SURFACE DISTURBANCE AREA	SECTION 29, T6S, R91W, 6th P.M.
WELL SITE & PRODUCTION FACILITY	±5.086 ACRES
TOTAL DISTURBANCE	±5.086 ACRES
PROPOSED ACCESS ROAD DISTANCES	SECTION 29, T6S, R91W, 6th P.M.
PROPOSED PAD. ACCESS ROAD (NEW CONST.)	±825'
TOTAL DISTANCE	±825'

ESTIMATED EARTHWORK QUANTITIES (No Shrink or swell adjustments have been used) (Expressed in Cubic Yards)				
ITEM	CUT	FILL	6" TOPSOIL	EXCESS
PITS	4,200	0	Topsoil is not included in Pad Cut	4,200
PAD	21,290	21,290	2,890	0
TOTALS	25,490	21,290	2,890	4,200

SURVEYED BY: C.D.S. DATE SURVEYED: 01-05-10
DRAWN BY: D.COX DATE DRAWN: 05-20-08
SCALE: 1" = 100' REVISED: F.T.M. 01-19-10

Tri State
Land Surveying, Inc.
180 NORTH VERNAL AVE. VERNAL, UTAH 84078
(435) 781-2501

SHEET
5
OF 12