




 Red Lines


 OIL AND GAS WELLS


 Oil and Gas Wells


 Temporary Point


 Buffer layer


 CITIES TOWNS PLACES


 Towns and Places

 ROADS AND RRS

 Major Highways

 SAN JUAN BASIN

 Fruitland PC

 2009\_AERIALS\_NAIP

