

Location Drawing







- A. Proposed Well ENCORE 2-12. G. Proposed Well ENCORE 6-12.
B. Proposed Well ENCORE 4-12. H. Operational Disturbance Area
C. Proposed Well ENCORE 3-12. I. Fences are 553' NW, 356' N, & 579' NE*.
D. Proposed Well ENCORE 18-12. J. Water Tower is 360' N*.
E. Proposed Well ENCORE 21-12.
F. Proposed Well ENCORE 5-12. **Distances from proposed well ENCORE 3-12 (C).*



A horizontal number line is shown with tick marks at 0, 100, 200, and 400. The word "Feet" is written at the right end of the line. The segment between 100 and 200 is shaded with a dark gray pattern.

Legend

- | | | | |
|--|----------------------|---|---------------------|
|  | Proposed Well |  | Building/Residence |
|  | Existing Well |  | Oil & Gas Equipment |
|  | Water Well |  | Water Body |
|  | EFM |  | Utility Box |
|  | CattleGuard/Gate |  | Fence |
|  | Bridge |  | Overhead Power Line |
|  | Disturbance Area |  | Pipeline |
|  | 400' Radius |  | County Road |
|  | Facilities Enclosure |  | Access Road |
| | |  | Ditch/Canal |
| | |  | Concrete Ditch |

400ft Radius Map

ENCORE 3-12 PAD


Multi-Well Pad

Surface Location: T5N R68W S12
Description of surface use: Agricultural Field

Field Date: 03/08/2010
Drawing Date: 03/15/2010
Drafter: CGR
Checked By: BHF

Aerial Photo supplied by NAIP (2009)

Prepared for:
KERR-MCGEE OIL &
GAS ONSHORE LP



Use our resources to find yours!
www.petro-fs.com

| | |
|--|---|
| 1801 W. 13th Ave Denver, CO 80204 (303) 928-7128 | 111 E. Third Street Suite 207 Rifle, CO 81650 (970) 625-4740 |
|--|---|