



May 10, 2010

Town of Silt, Colorado
Attn: Gerry Pace, Public Works Director
231 N. 7th Street
PO Box 70
Silt, CO 81652

RE: Kaufman (Pad #4) 43D-25-692
NWNW, Section 30, T6S, R91W
Notification to Public Water Supply Systems

Dear Mr. Pace:

In compliance with Colorado Oil and Gas Conservation Commission (COGCC) Rule 303.d.(3).N and Rule 317B, Bill Barrett Corporation (BBC) would like to notify you that the subject oil and gas location, this pad is proposed to be located within the external and intermediate buffer zones of Rule 317B. Attached are a hydrology map and a Rule 317B map for your review. Per Rule 317B.d.(5) and Rule 317B.e.(3), operators are required to send notification of affected impacted to Public Water Systems within fifteen (15) stream miles downstream of the Drilling, Completion, Production and Storage ("DCPS") Operations prior to commencement of new surface disturbing activities at the site. Please note that Rule 317b.d requirements will be met appropriately for the DCPS operation.

Please be advised that, as required by COGCC Rule 317B, BBC has an emergency response plan in place to protect the Town of Silts' Public Water System.

If you have any questions, please contact Doug Dennison (BBC West Slope Government Affairs Manager) at 970-270-2853 or Scot Donato (BBC Manager of Environmental Health & Safety) at 303-312-8191.

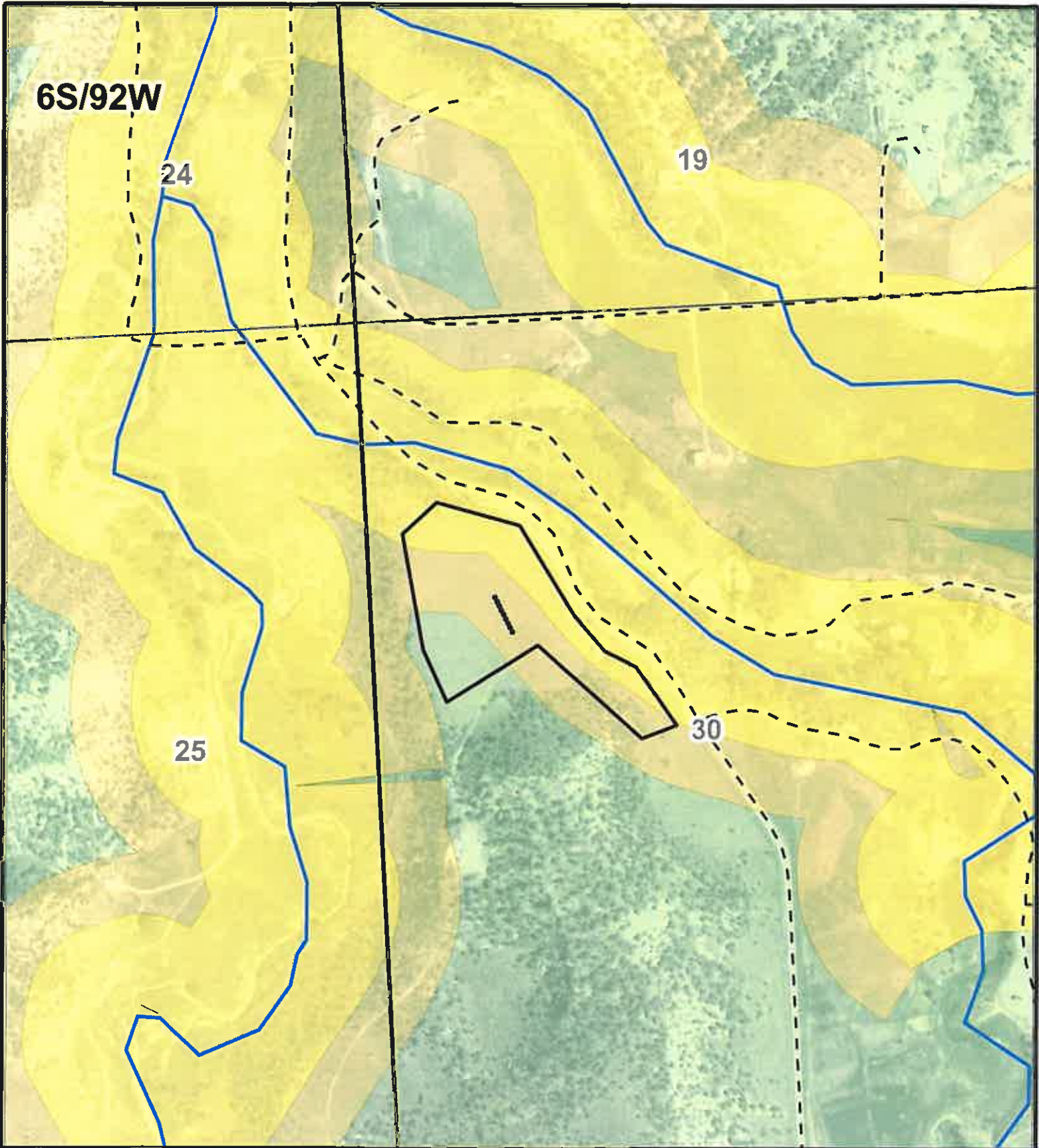
Sincerely,

A handwritten signature in blue ink that reads 'Matt Barber'.

Matt Barber
BBC Permit Analyst

Enclosures
cc: Scot Donato (BBC Manager of Environmental Health & Safety)
Doug Dennison (BBC West Slope Government Affairs Manager)

1099 18TH STREET
SUITE 2300
DENVER, CO 80202
O 303 293 9100
F 303 291 0420



6S/92W

24

19

25




30

Rule 317b





Kaufman 4 Pad
 NWNW, Section 30, T6S R91W
 Garfield County, Colorado

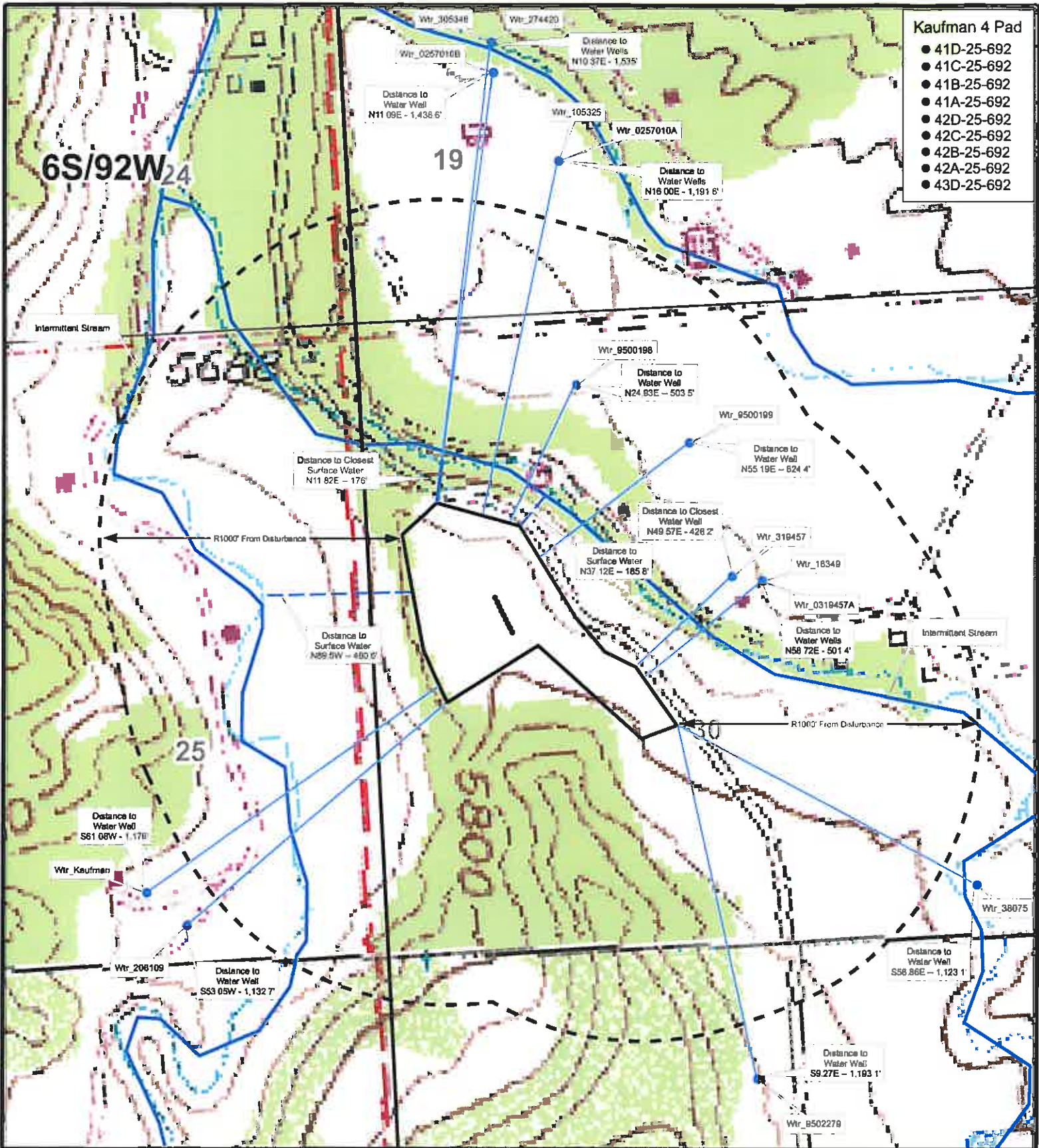


Rule 317b Legend

-  Internal Buffer 0-300'
-  Intermediate Buffer 301-500'
-  External Buffer 501-2,640'




-  Proposed O&G SH Location
-  Stream / River
-  Canal / Ditch
-  Roads



- Kaufman 4 Pad**
- 41D-25-692
 - 41C-25-692
 - 41B-25-692
 - 41A-25-692
 - 42D-25-692
 - 42C-25-692
 - 42B-25-692
 - 42A-25-692
 - 43D-25-692

Hydrology Map

Kaufman 4 Pad
 NWNW, Section 30, T6S R91W
 Garfield County, Colorado



Wells

- Water Wells
- Proposed O&G SH Location

- 1000' Buffer
- Stream / River
- Canal / Ditch

