




Chevron 032-596  
Well Location



SECTION CORNER LOCATION  
 BASED ON GLO RECORD  
 INFORMATION

-  FIELD SURVEYED SECTION CORNER LOCATIONS  
 FIELD SURVEYED WELL LOCATION  
 CALCULATED BOTTOM HOLE LOCATION

CONSTRUCTION SURVEYS, INC.  
0012 SUNRISE BLVD  
SILT, CO 81652  
(970)876-5753

SURVEYED: 06
DRAFTED: 03
CHECKED: 03

SURVEYED: 06/19/06	SCALE: 1" = 1000'
DRAFTED: 03/22/10	DWG. BERRY\ LATHAM 032-596
CHECKED: 03/24/10	SHEET: 1 of 11