




LOCATION PHOTOS

Pawnee 10-67-5-1 Pad SWSW Sec. 5 Twn. 10N Rng. 67W 6th PM Lat: 40.856362 Long: -104.922046	Rubicon Oil & Gas LLC Weld County, CO Date of Pictures: 5/6/2010
	
PAD NORTH	PAD EAST
	
PAD SOUTH	PAD WEST
	
ACCESS OFF WCR 120	ACCESS TO PAD



GEOSURV Inc. 520 Stacy CT Suite B Lafayette CO 80026 ph 303 666 0379 fx 303 665 6320

G:\GEOSURV\2009\09035\Wellplats\2010 Wells\10-67-5-1\Photos\Pawnee 10-67-5-1 Pad Photos.docx 5/11/2010 9:13:00 AM