

ACCESS ROAD MAP

FOR WELL GARDNER TRUSTS 44-20 LOCATED IN SECTION 20, TOWNSHIP 2 NORTH, RANGE 46 WEST OF THE 6TH P.M., YUMA COUNTY, COLORADO.

CO ROAD Q



CO ROAD 39

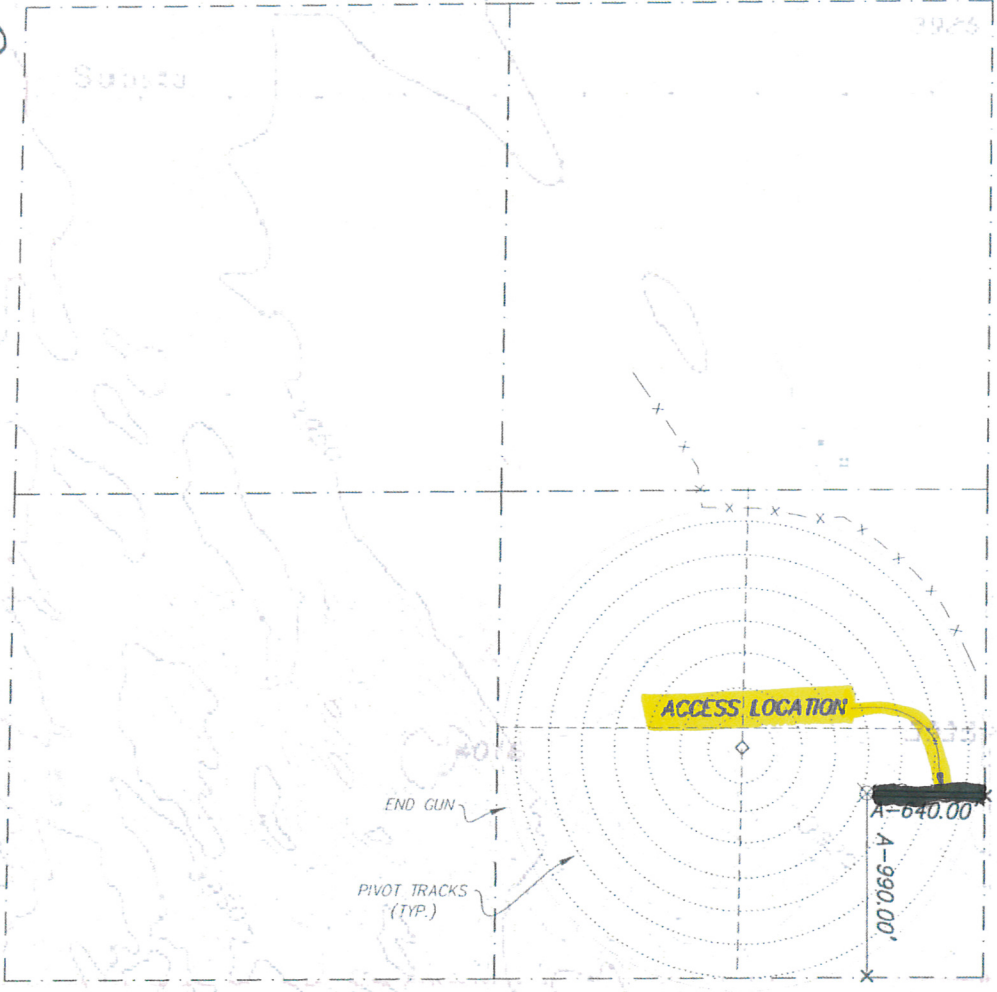
CO ROAD R



SCALE 1" = 1000'

LEGEND

-  PROPOSED WELL LOCATION
-  TEMPORARY POINT



DICKINSON LAND SURVEYORS, INC.
 NEBRASKA AND COLORADO CERTIFIED
 406 WEST 3rd STREET, OGALLALA, NEBRASKA 69153
 OFFICE: 308-284-8440 www.dickinsonlandsurveyors.com

NOTE: THIS IS NOT A LAND SURVEY PLAT

