

1625 Broadway
Suite 2000
Denver, CO 80202

Tel: 303.228.4000
Fax: 303.228.4280

www.nobleenergyinc.com



May 21, 2010

Colorado Oil and Gas Conservation Commission
The Chancery Building
1120 Lincoln Street, Suite 801
Denver, CO 80203

Attn: Mr. David Neslin, Director

RE: **Moser H34-27**
Codell/Niobrara/J Sand New Drill
Township 3 North, Range 65 West, 6th P.M.
Section 34: NE/4NE/4: 175' FNL & 1289' FEL (Surface Location)
Section 34: NE/4NE/4: 175' FNL & 1289' FEL (Bottom Hole Location)
Weld County, Colorado

Mr. Neslin:

Noble Energy, Inc. ("NEI") is planning to drill the captioned boundary well in accordance with the provisions of COGCC Rule 318A.e.

NEI's proposed wellbore spacing unit consists of the S2/SE4 of Section 27 and N2/NE4 of Section 34, T3N, R65W, creating a 160-acre wellbore spacing unit. NEI is not the only owner within the proposed wellbore spacing unit and as such provided notice to the remaining owner(s) within said proposed spacing unit as required under COGCC Rule 318A.e(6). Copies of the required notice letter(s) is/are attached. The required twenty (20) day notice period has elapsed absent the receipt by NEI of an objection to said proposal by the owner(s) within the proposed spacing unit for this well.

Also, enclosed are copies of the following documents to assist you in your review and approval of NEI's proposed APD for the captioned well:

- Plat illustrating the proposed wellbore spacing unit and number of Codell/Niobrara/J Sand wells located within the existing 160-acre governmental quarter section (---) to be less than eight (8) in accordance with COGCC Rule 318A.f.
- Plat illustrating proposed wellbore spacing unit on existing location plat.

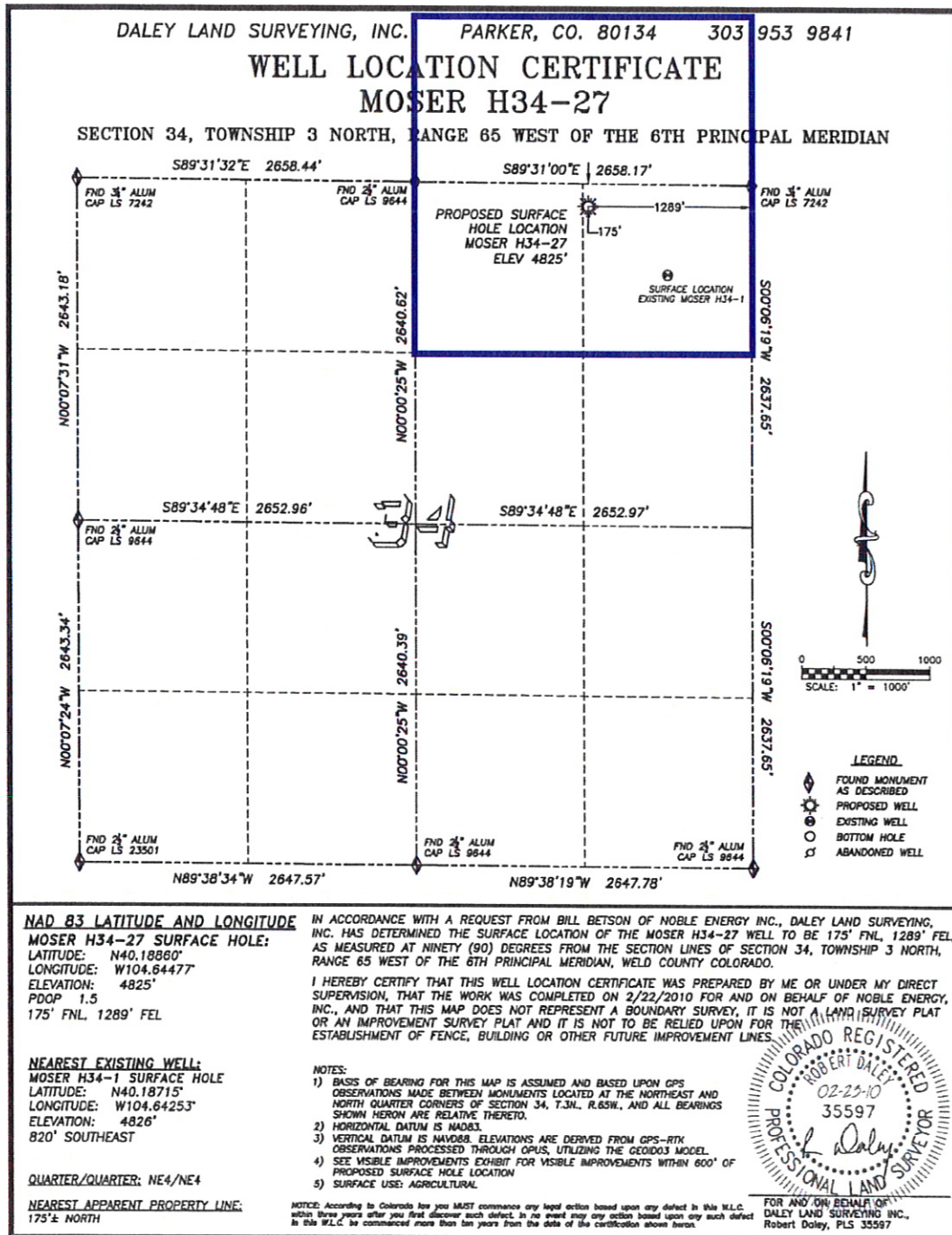
Thank you for your attention to the enclosed. NEI respectfully requests that the COGCC review the enclosed information and approve the Application for Permit to Drill the captioned well.

Sincerely,

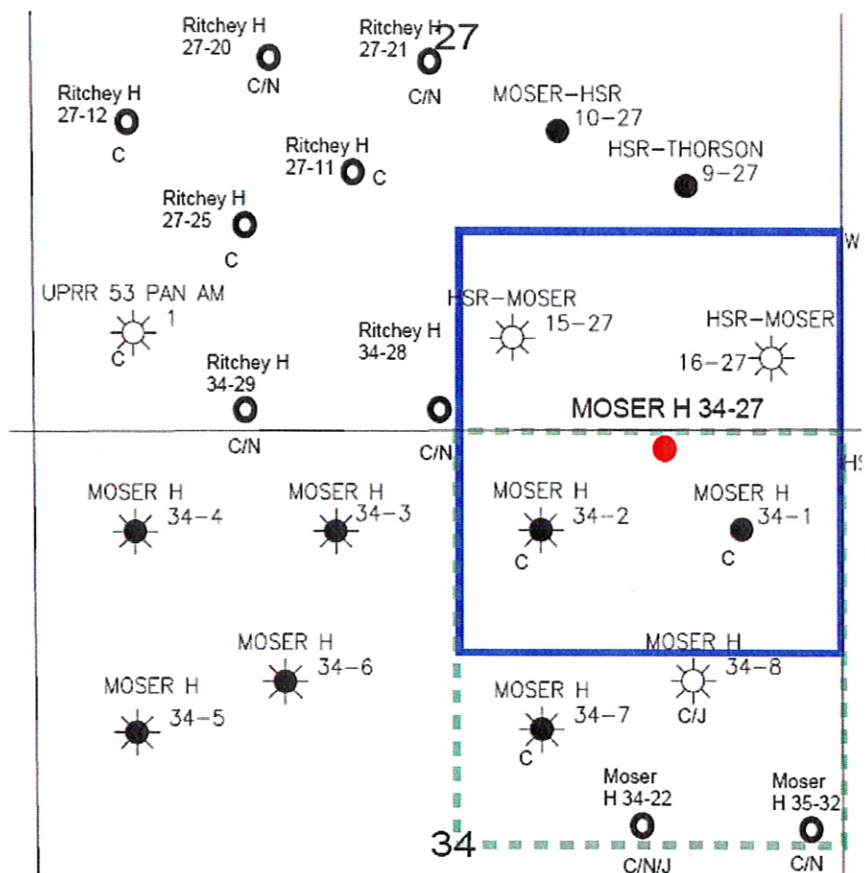
A handwritten signature in blue ink that reads 'Cheryl Johnson'.

Cheryl Johnson
Regulatory Analyst II
Noble Energy Inc.

Proposed 318 Ae Spacing Unit



MOSER H 34-27
NENE Sec 34, T3N, R65W



LEGEND



Proposed 160 acre Spacing Unit



Bottom Hole Located NENE, Sec 34, T3N, R65W

The governmental $\frac{1}{4}$ Section has less than 8 bottom hole wells producing from the Codell, Niobrara, & J-Sand Formations.



April 29, 2010

Mr. Robert Bram
Noble Energy, Inc.
1625 Broadway, Suite 2200
Denver, Colorado 80202

Re: **Notice of 318A(e) Well Proposal**
Moser H 34-27 Well
Township 3 North, Range 65 West, 6th P.M.
Section 34: NE/4NE/4 (BHL)
Weld County, Colorado

Dear Mr. Bram:

Kerr-McGee Oil & Gas Onshore LP ("KMG") has reviewed Noble Energy, Inc.'s Notice of 318A(e) Well Proposal for the captioned well and has no objection to the proposal. An executed original of your proposal letter is attached.

Should you have any questions please feel free to contact me at 720-929-6539.

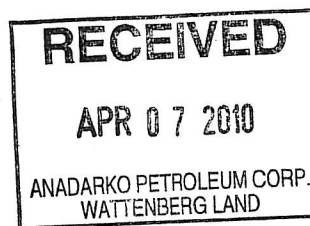
Very truly yours,

Kerr-McGee Oil & Gas Onshore LP

A handwritten signature in black ink, appearing to read 'Sharon Hook', written over a horizontal line.

Sharon Hook
Senior Title Analyst

:sh
Enclosures



April 6, 2010

**CERTIFIED MAIL
RETURN RECEIPT REQUESTED**

ARTICLE # 7009 3410 0002 3932 0225

Kerr-McGee Oil & Gas Onshore LP
Attn: Mr. Vince Bernal
1099 18th Street, Suite 1800
Denver, CO 80202

RE: Notice of 318A.e. Well Proposal
Codell/Niobrara/J Sand: New Well
WELL NAME: **Moser H34-27**
Township 3 North, Range 65 West
Section 34: NE/4NE/4 (BHL)
Weld County, Colorado

Dear Mr. Bernal:

Noble Energy, Inc. ("Noble") intends to propose, drill and operate the referenced well pursuant to paragraph 6 of Rule 318A.e., Order 1R-100 of the Colorado Oil and Gas Conservation Commission ("COGCC"). Attached for your information is a plat representing this proposal.

Additional information for this well:

(1) **Wellbore Spacing Unit**

The wellbore spacing unit will be comprised of the S/2SE/4 of Section 27, in T3N, R65W, 6th P.M., and the N/2NE/4 of Section 34, in T3N, R65W, 6th P.M., as depicted on the enclosed plat. The working interests attributable to the Codell/Niobrara/J Sand formations in the contributing 40 acre quarter-quarter sections will be utilized to determine the interests of the parties in the proposed 160 acre spacing unit for this well. It appears that you own a working interest in the proposed wellbore spacing unit for this well.

(2) **Target Formations**

This well will be drilled to a total depth to sufficiently test the Codell/Niobrara/J Sand formations.

(3) **Surface and Bottomhole Locations**

SHL: 175' FNL, 1,289' FEL, Section 34, T3N, R65W, 6th P.M.

BHL: 175' FNL, 1,289' FEL, Section 34, T3N, R65W, 6th P.M.

(4) **Anticipated Spud Date**

3rd Quarter, 2010

(5) **Request for Title Information**

In order to facilitate the rendering of a full title opinion, please provide copies of any title opinions, updates and JIB/Rev deck materials for the referenced spacing unit in your possession to Noble.

Pursuant to the aforementioned rule, you have twenty (20) days from your receipt of this notice to object to this proposal. In the event you do not respond to this notice or enter an objection within the established time period, the proposed 160 acre spacing unit set forth herein shall be established. **However, should you have no objection to this proposal, please so indicate by signing in the space provided below and returning to Noble as soon as possible.** Your cooperation in this matter is greatly appreciated so that Noble may timely continue the permitting process for this well.

A formal well proposal, including Noble's proposed AFE and JOA will be forthcoming under separate cover.

Thank you for your timely consideration and response to this proposal. Please call me at 303-228-4367 if you have any questions.

Very truly yours,

NOBLE ENERGY, INC.



Robert J. Bram /mw
Senior Land Negotiator

RJB:mw

Enclosures

KERR-McGEE OIL & GAS ONSHORE LP:

Pursuant to paragraph 6 of Rule 318A.e., Order 1R-100 of the Colorado Oil and Gas Conservation Commission, the undersigned has received notice from Noble Energy, Inc. ("Noble") of its intention to drill and operate the Moser H34-27 well in Section 34, T3N, R65W, Weld County, Colorado and the undersigned hereby waives the twenty (20) day notice requirement as provided by said rule.

By: 

Brian J. Smith, Subsurface Manager

Printed Name: _____

Date: _____

APR 26 2010



April 6, 2010

**CERTIFIED MAIL
RETURN RECEIPT REQUESTED**

ARTICLE # 7009 3410 0002 3932 0027

Mr. John R. Moser
6600 W. 20th St., Unit 11
Greeley, CO 80634

RE: Notice of 318A.e. Well Proposal
Codell/Niobrara/J Sand: New Well
WELL NAME: **Moser H34-27**
Township 3 North, Range 65 West
Section 34: NE/4NE/4 (BHL)
Weld County, Colorado

Dear Mr. Moser:

Noble Energy, Inc. ("Noble") intends to propose, drill and operate the referenced well pursuant to paragraph 6 of Rule 318A.e., Order 1R-100 of the Colorado Oil and Gas Conservation Commission ("COGCC"). Attached for your information is a plat representing this proposal.

Additional information for this well:

(1) **Wellbore Spacing Unit**

The wellbore spacing unit will be comprised of the S/2SE/4 of Section 27, in T3N, R65W, 6th P.M., and the N/2NE/4 of Section 34, in T3N, R65W, 6th P.M., as depicted on the enclosed plat. The working interests attributable to the Codell/Niobrara/J Sand formations in the contributing 40 acre quarter-quarter sections will be utilized to determine the interests of the parties in the proposed 160 acre spacing unit for this well. It appears that you own a working interest in the proposed wellbore spacing unit for this well.

(2) **Target Formations**

This well will be drilled to a total depth to sufficiently test the Codell/Niobrara/J Sand formations.

(3) **Surface and Bottomhole Locations**

SHL: 175' FNL, 1,289' FEL, Section 34, T3N, R65W, 6th P.M.
BHL: 175' FNL, 1,289' FEL, Section 34, T3N, R65W, 6th P.M.

(4) **Anticipated Spud Date**

3rd Quarter, 2010

(5) **Request for Title Information**

In order to facilitate the rendering of a full title opinion, please provide copies of any title opinions, updates and JIB/Rev deck materials for the referenced spacing unit in your possession to Noble.

Pursuant to the aforementioned rule, you have twenty (20) days from your receipt of this notice to object to this proposal. In the event you do not respond to this notice or enter an objection within the established time period, the proposed 160 acre spacing unit set forth herein shall be established. **However, should you have no objection to this proposal, please so indicate by signing in the space provided below and returning to Noble as soon as possible.** Your cooperation in this matter is greatly appreciated so that Noble may timely continue the permitting process for this well.

A formal well proposal, including Noble's proposed AFE and JOA will be forthcoming under separate cover.

Thank you for your timely consideration and response to this proposal. Please call me at 303-228-4367 if you have any questions.

Very truly yours,

NOBLE ENERGY, INC.

Robert J. Bram

Robert J. Bram /mw
Senior Land Negotiator

RJB:mw

Enclosures

JOHN R. MOSER:

Pursuant to paragraph 6 of Rule 318A.e., Order 1R-100 of Commission, the undersigned has received notice from Noble to drill and operate the Moser H34-27 well in Section 34, T. the undersigned hereby waives the twenty (20) day notice re

By: _____

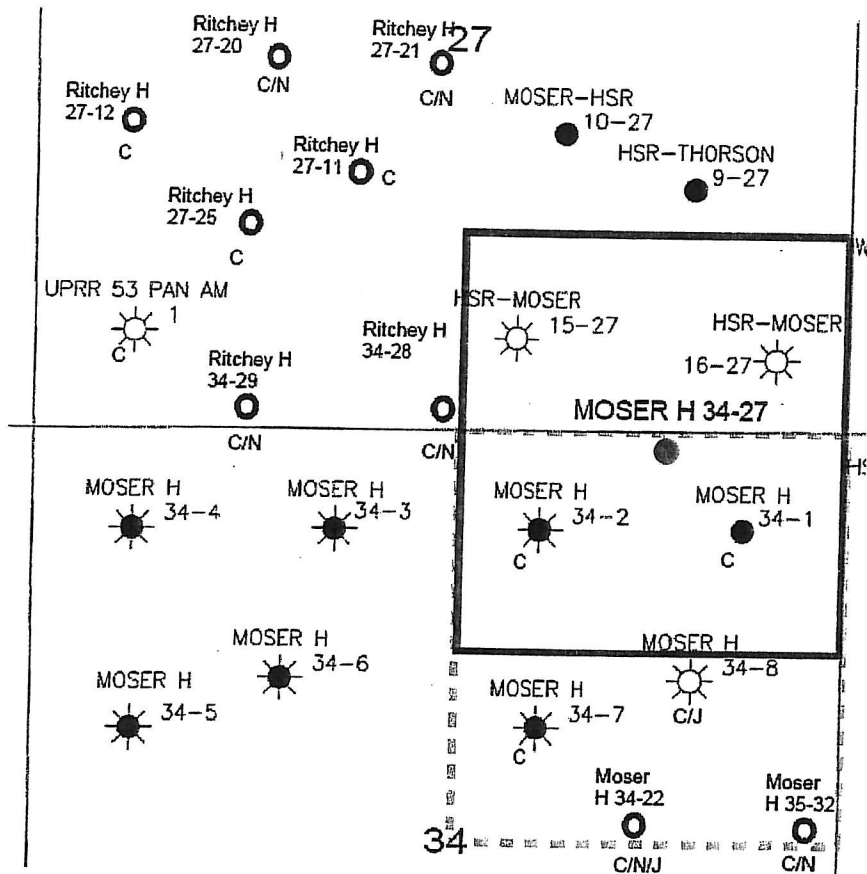
Printed Name: _____

Date: _____

SENDER: COMPLETE THIS SECTION		COMPLETE THIS SECTION ON DELIVERY	
<p>1. Article Addressed to:</p> <p>Mr. John R. Moser 6600 W. 20th St., Unit 11 Greeley, CO 80634</p>		<p>A. Signature <input checked="" type="checkbox"/> Agt. <input type="checkbox"/> Addr.</p> <p>B. Received by (Printed Name) <i>Approx.</i> C. Date of Deliv. <i>4/12/10</i></p> <p>D. Is delivery address different from item 1? <input type="checkbox"/> Yes <input type="checkbox"/> No</p> <p>If YES, enter delivery address below:</p> <p>received <i>4/14/10 mw</i></p>	
<p>2. Article Number (Transfer from service label)</p> <p>7009 3410 0002 3932 0027</p>		<p>3. Service Type</p> <p><input type="checkbox"/> Certified Mail <input type="checkbox"/> Express Mail</p> <p><input type="checkbox"/> Registered <input type="checkbox"/> Return Receipt for Merchandise</p> <p><input type="checkbox"/> Insured Mail <input type="checkbox"/> C.O.D.</p>	
<p>PS Form 3811, February 2004</p>		<p>4. Restricted Delivery? (Extra Fee) <input type="checkbox"/> Yes <input type="checkbox"/> No</p>	

102595-02-M-1540

MOSER H 34-27
NENE Sec 34, T3N, R65W



LEGEND



Proposed 160 acre Spacing Unit



Bottom Hole Located NENE, Sec 34, T3N, R65W

The governmental $\frac{1}{4}$ Section has less than 8 bottom hole wells producing from the Codell, Niobrara, & J-Sand Formations.

Proposed 318 Ae Spacing Unit

