

Hydrology Map























A. Proposed Well KGA 17-07.

There are no surface waters within the 1000' radius of the proposed Oil and Gas location.



Legend

- | | |
|---|---|
|  Proposed Well |  Building/Residence |
|  Existing Well |  Oil & Gas Equipment |
|  Water Well |  Water Body |
|  Pedestal |  Utility Box |
|  CattleGuard/Gate |  Railroad |
|  Bridge |  Fence |
|  ECD |  Overhead Power Line |
|  1000' Radius |  Pipeline |
|  Facilities Enclosure |  Access Road |
| |  Ditch/Canal |
| |  Concrete Walled Ditch |


1000ft Radius Map of Surface Waters and Riparian Areas

KGA 17-07

Surface Location: T3N R45W S17

Field Date: 11/21/2009
 Drawing Date: 05/26/2010
 Drafter: CGR
 Checked By: BHF
 Revision: 2

Prepared for:
ROSETTA RESOURCES
 OPERATING LP
 717 Texas Avenue, Ste. 2800
 Houston, TX 77002



Use our resources to find yours!
www.petro-fs.com

1801 W. 13th Ave Suite 207
 Denver, CO 80204
 (303) 928-7128
 111 E. Third Street
 Rifle, CO 81650
 (970) 625-4740