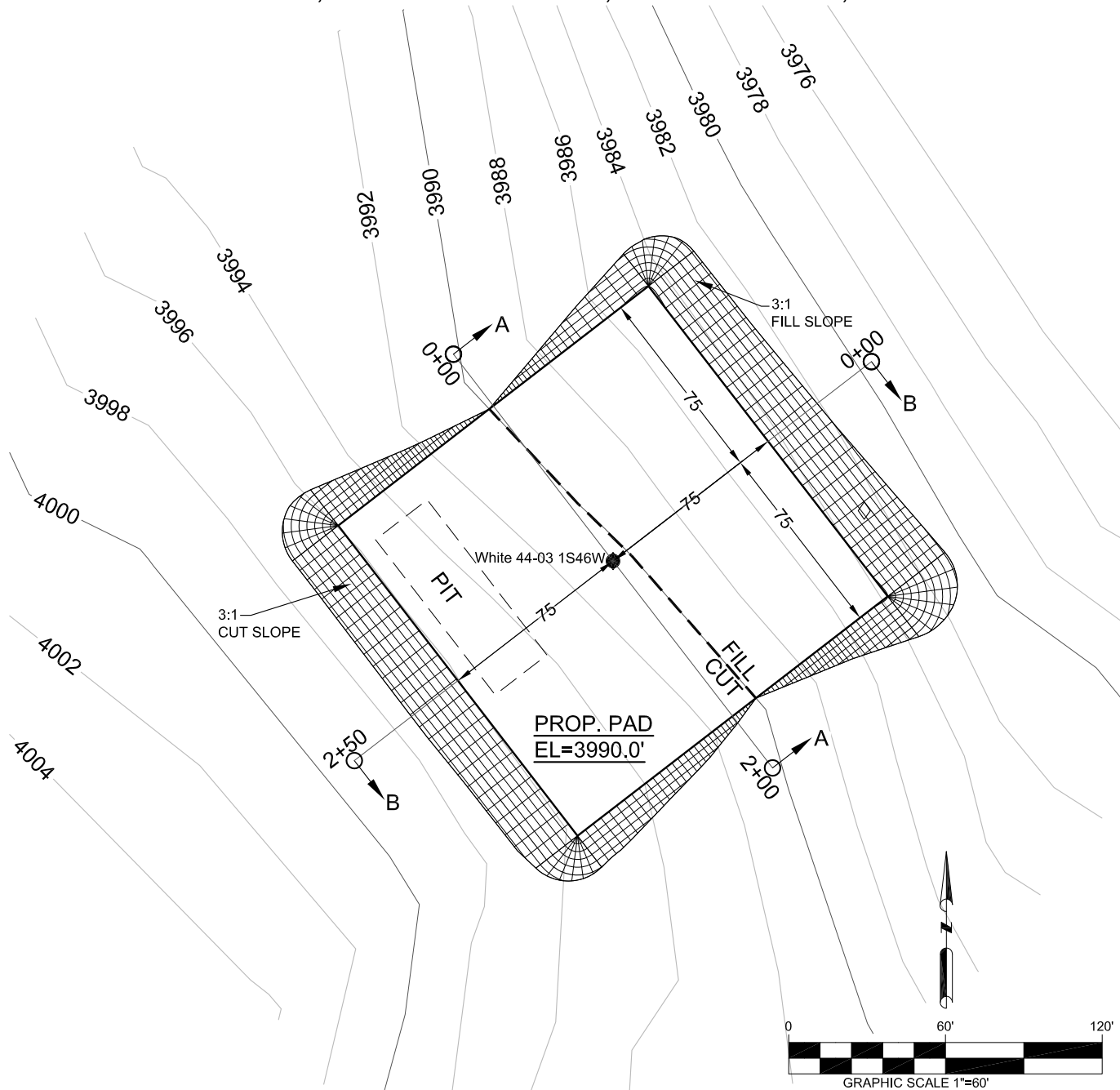


TOPOGRAPHIC LOCATION

WHITE 44-03 1S46W

SECTION 3, TOWNSHIP 1 SOUTH, RANGE 46 WEST, 6TH P.M.



WELL PAD LEGEND

- EXISTING CONTOUR
- PROPOSED CONTOUR
- EXISTING WELLHEAD
- PROPOSED WELLHEAD

GENERAL NOTES:

1. ACCESS ROAD TO BE LOCATED IN THE FIELD AT DIRECTION OF THE FIELD REPRESENTATIVE.
2. EXCESS MATERIAL WILL BE STOCKPILED ON SITE IN A LOCATION SUITABLE TO THE FIELD REPRESENTATIVE.
3. EROSION CONTROL IS NOT A PART OF THIS SITE PLAN.
4. TOPSOIL SHALL BE STOCKPILED SEPARATELY UNTIL REPLACED AFTER WELL COMPLETION

PREPARED BY:



FIELD DATE:
05-20-10

DRAWING DATE:
05-25-10

BY:
TBS

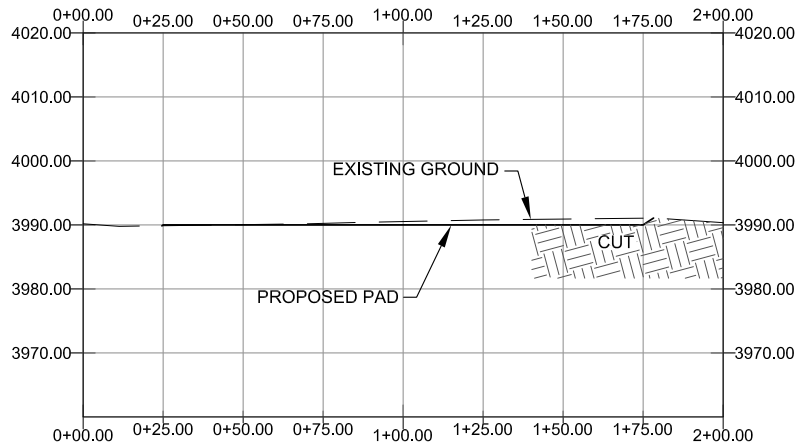
WELL NAME:
WHITE 44-03 1S46W

SURFACE LOCATION:
YUMA COUNTY, COLORADO
SE 1/4, SE 1/4, SEC. 3, T1S, R46W

PAD CROSS SECTIONS WHITE 44-03 1S46W

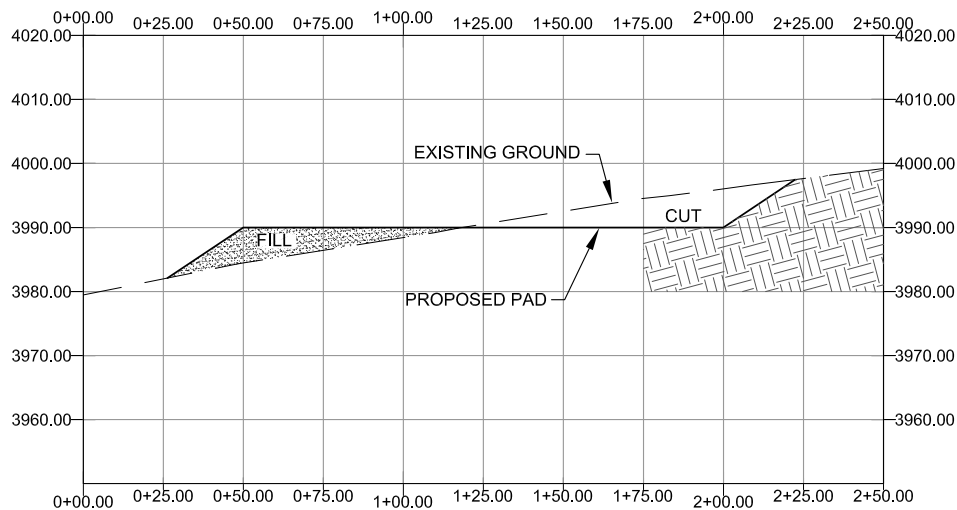
SECTION 3, TOWNSHIP 1 SOUTH, RANGE 46 WEST, 6TH P.M.

White 44-03 1S46W Cross Section A



SCALES:
HORIZONTAL: 1"=60'
VERTICAL: 1"=30'

White 44-03 1S46W Cross Section B



PREPARED BY:



FIELD DATE:
05-20-10

DRAWING DATE:
05-25-10

BY:
TBS

WELL NAME:
WHITE 44-03 1S46W

SURFACE LOCATION:
YUMA COUNTY, COLORADO
SE 1/4, SE 1/4, SEC. 3, T1S, R46W