





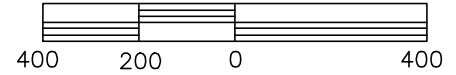


ACCESS ROAD MAP – C
WELL – CARMACK RESOURCES, INC.
BELNAP #1-NEW NAME-ANAK #1
LOCATED IN THE NE1/4SE1/4 OF
SECTION 4, T6N, R91W OF THE
6TH P.M., MOFFAT COUNTY, COLORADO

LEGEND

-  DENOTES U.S. OR STATE HIGHWAY
-  DENOTES COUNTY ROAD
-  DENOTES EXISTING GRAVEL ROAD
-  DENOTES EXISTING TWO TRACK ROAD
-  DENOTES PROPOSED ACCESS ROAD
-  PROPOSED WELL SITE

SCALE: 1"=400'



NOTES:

- 1) CURRENT LAND USE IS CROPLAND.
- 2) FINAL LAND USE IS CROPLAND.
- 3) HOUSE LIES N04°W 405'±.
- 4) CREEK LIES N29°W 293'±.

