

Map to Accompany
APPLICATION FOR PERMIT TO DRILL
Area Map

Mesa Energy Partners, LLC

BDU 1-2-199




SHL: NE/4 NW/4 Sec. 1 T1S R99W Lot 7

BHL: NW/4 NE/4 Sec. 1 T1S R99W Lot 6

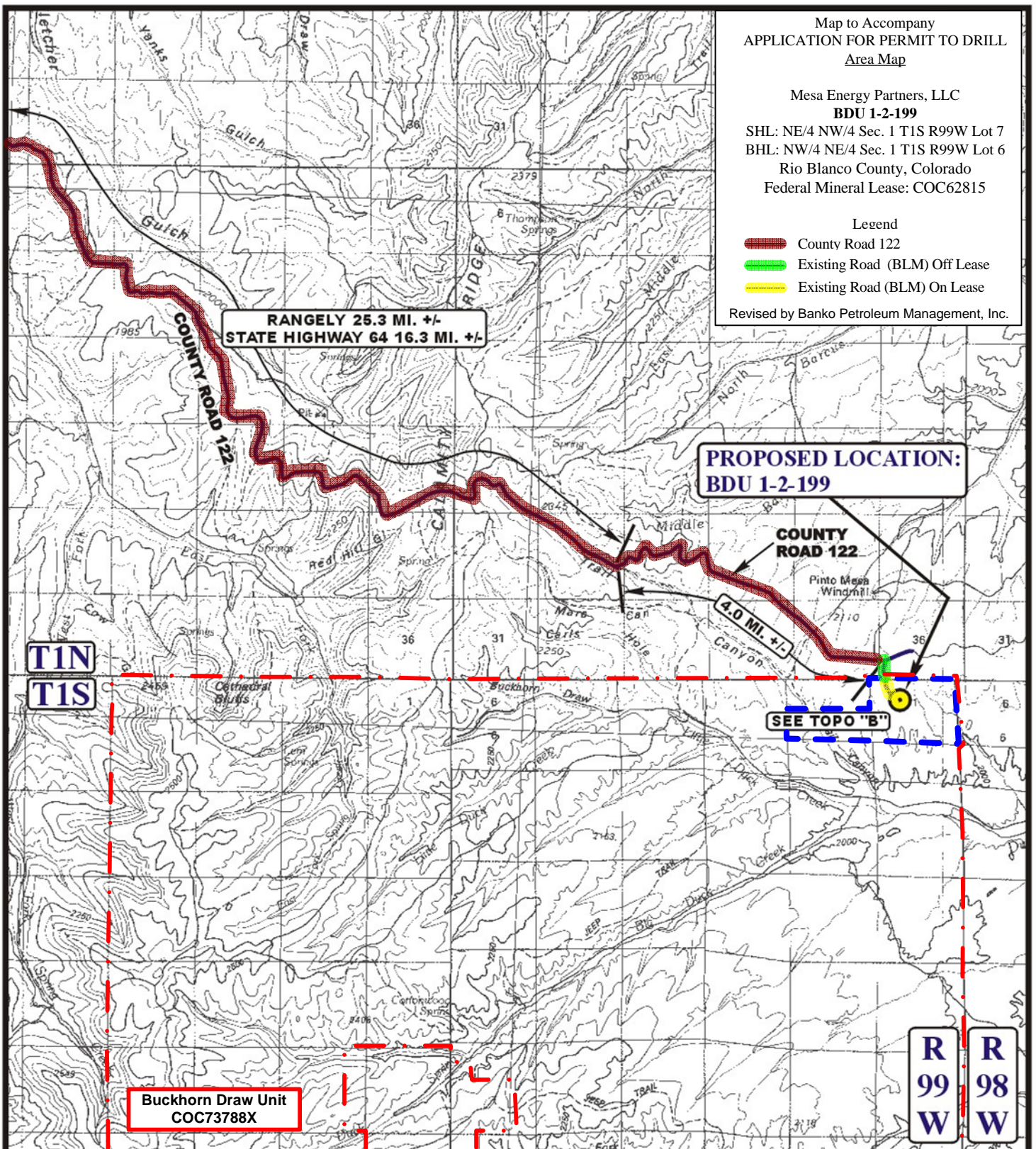
Rio Blanco County, Colorado

Federal Mineral Lease: COC62815

Legend

-  County Road 122
-  Existing Road (BLM) Off Lease
-  Existing Road (BLM) On Lease

Revised by Banko Petroleum Management, Inc.



LEGEND:

-  EXISTING LOCATION



MESA ENERGY PARTNERS, LLC

BDU 1-2-199

SECTION 1, T1S, R99W, 6th P.M.

LOT 7

SHEET 10 OF 17



Uintah Engineering & Land Surveying
85 South 200 East Vernal, Utah 84078
(435) 789-1017 * FAX (435) 789-1813

TOPOGRAPHIC
MAP

05 05 09
MONTH DAY YEAR

SCALE: 1:100,000 DRAWN BY: J.L.G. REVISED: 05-13-10

