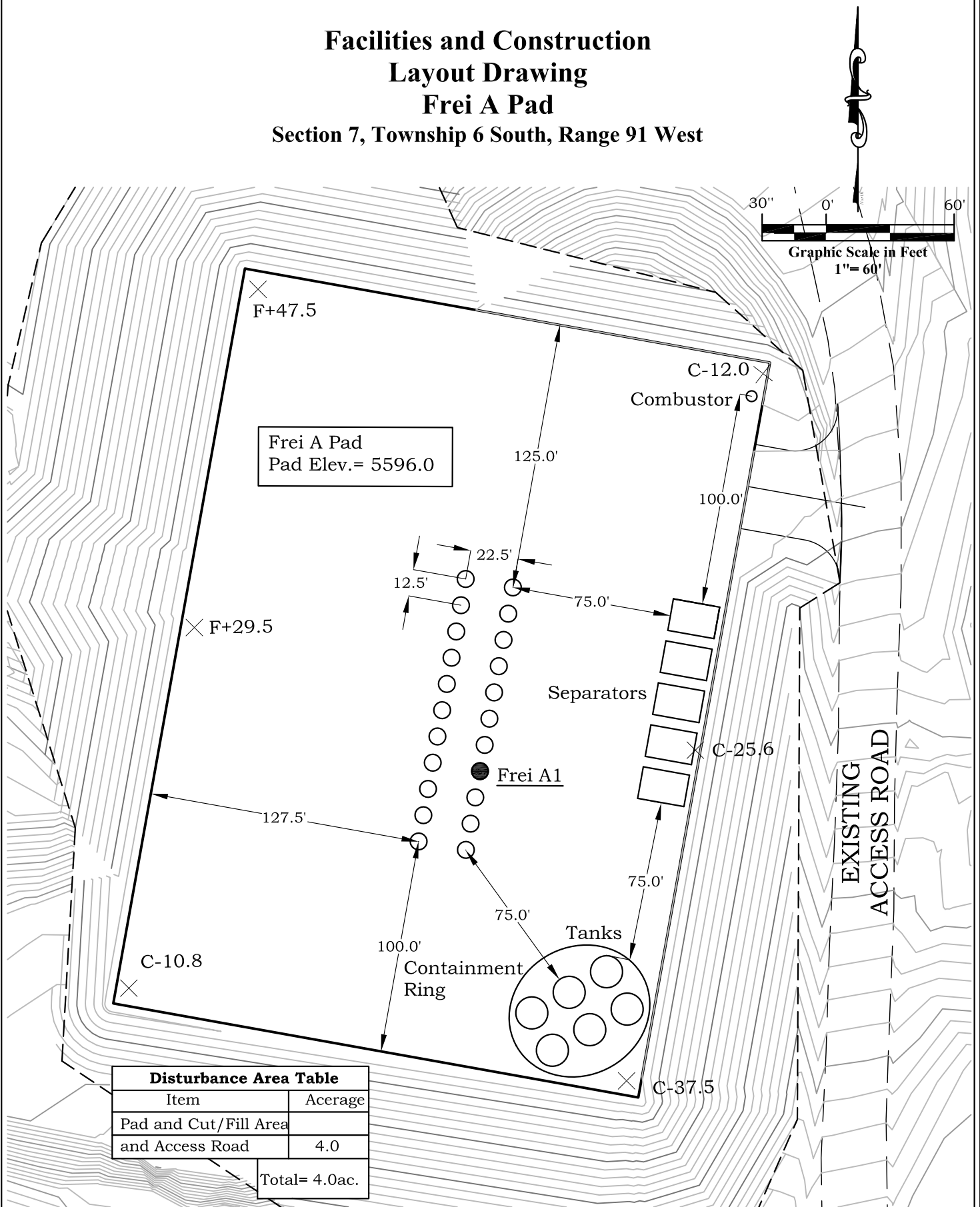


Facilities and Construction Layout Drawing Frei A Pad Section 7, Township 6 South, Range 91 West



Disturbance Area Table	
Item	Acerage
Pad and Cut/Fill Area and Access Road	4.0
Total= 4.0ac.	



River Valley Survey, Inc.
110 East 3rd. Street, Suite 213
Rifle, Colorado 81650
Ph: 970-379-7846

Project: Frei A PAD

Field Date: 05-10-10

Date: 05-18-2010

Scale: 1"= 100'

Sheet: 4 of 8

Well Location Plat
Prepared For Antero Resources

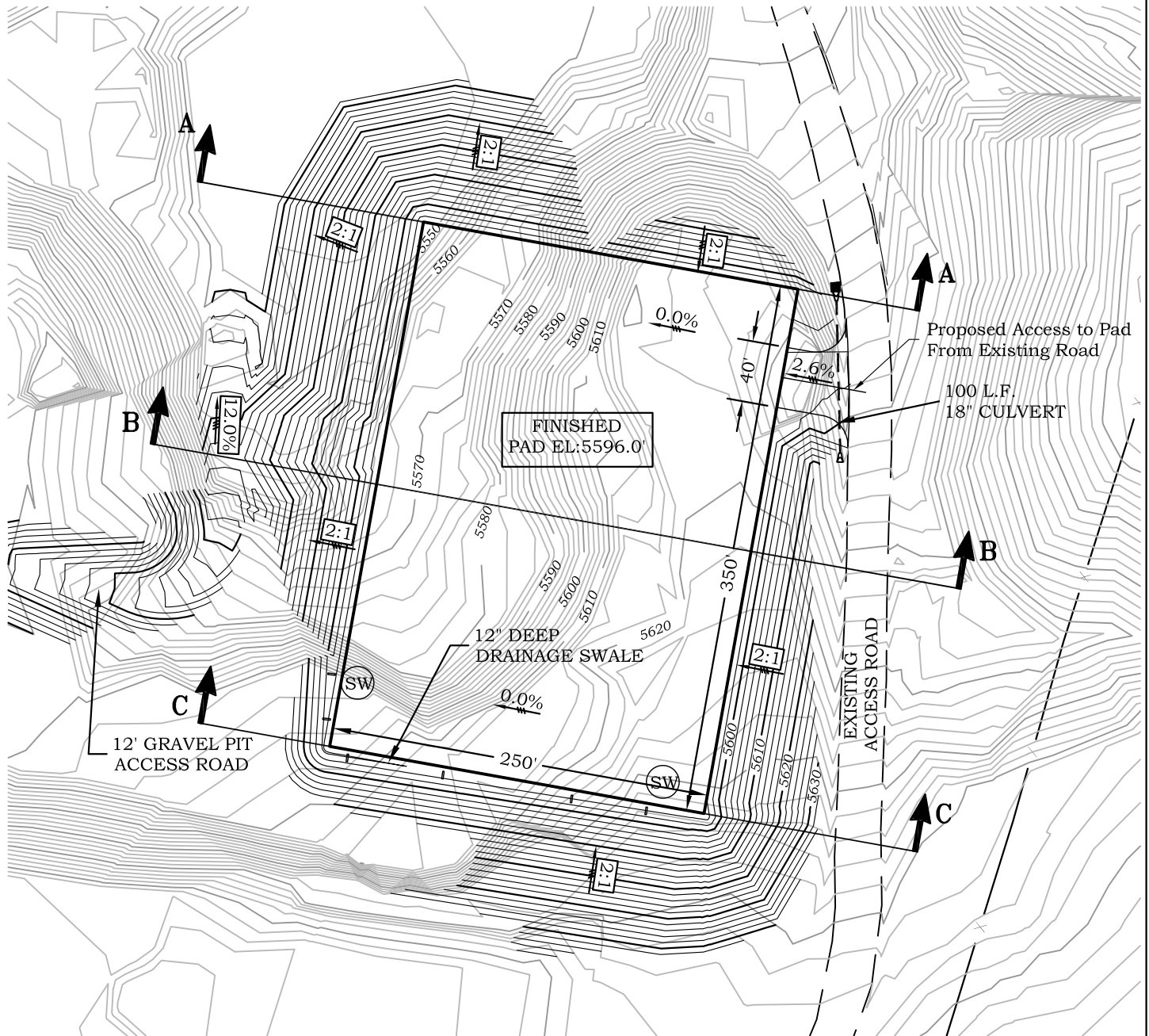
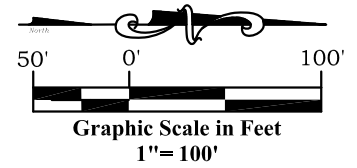
Situate In:
SW¼ Section 7, T6S., R. 91 W. of the
6th P.M., Garfield County, Colorado



Access and Pad Plan

Frei A Pad

Section 7, Township 6 South, Range 91 West



River Valley Survey, Inc.
110 East 3rd. Street, Suite 213
Rifle, Colorado 81650
Ph: 970-379-7846

Project: Frei A PAD

Field Date: 05-10-10

Date: 05-18-2010

Scale: 1"= 100'

Sheet: 5 of 8

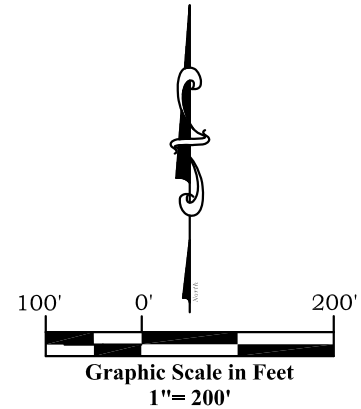
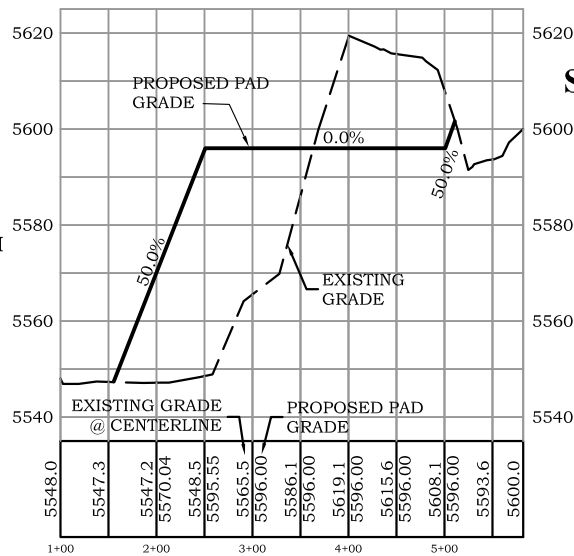
Well Location Plat
Prepared For Antero Resources

Situate In:
SW 1/4 Section 7, T6S., R. 91 W. of the
6th P.M., Garfield County, Colorado

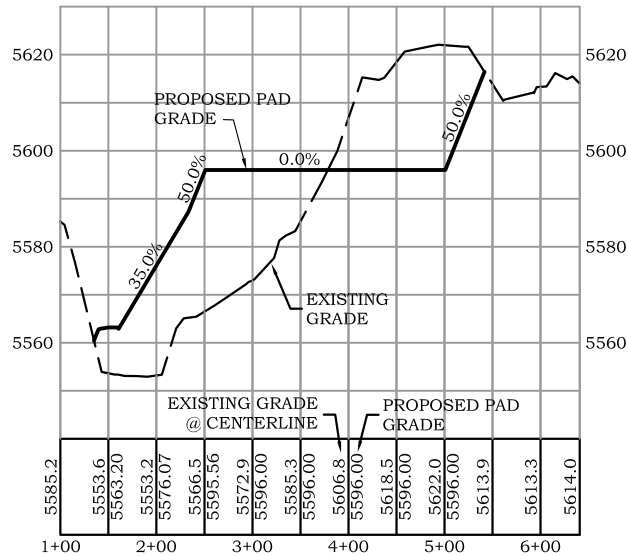


Pad Cross-Sections **Frei A Pad** **Section 7, Township 6 South,** **Range 91 West**

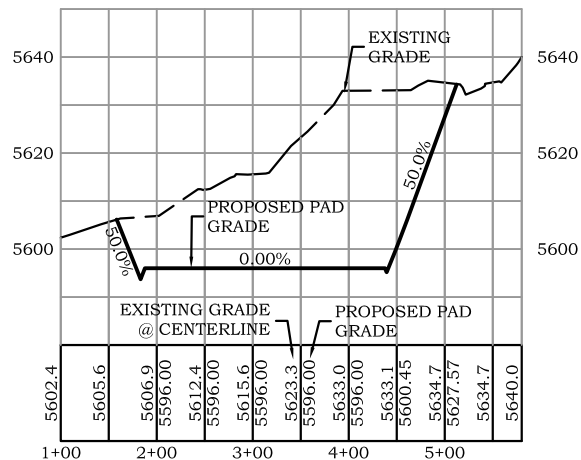
X-SECT A-A FREI
 SCALE:
 HOR: 1"=100'
 VERT: 1"=20'



X-SECT B-B
 SCALE:
 HOR: 1"=100'
 VERT: 1"=20'



X-SECT C-C
 SCALE:
 HOR: 1"=100'
 VERT: 1"=20'



TOTAL PAD GRADING 64,951 cu. yd. CUT 58,957 cu. yd. FILL

*assumes 15% compaction rate

NOTE: See cross section locations
 on grading plan sheet.



River Valley Survey, Inc.
 110 East 3rd. Street, Suite 213
 Rifle, Colorado 81650
 Ph: 970-379-7846

Project: Frei A PAD

Field Date: 05-10-10

Date: 05-17-10

Scale: 1"= 200'

Sheet: 6 of 8

Well Location Plat
Prepared For Antero Resources

Situate In:
 Section 7, T6S., R. 91 W. of the 6th
 P.M., Garfield County, Colorado

