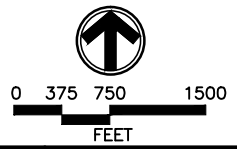


LEGEND

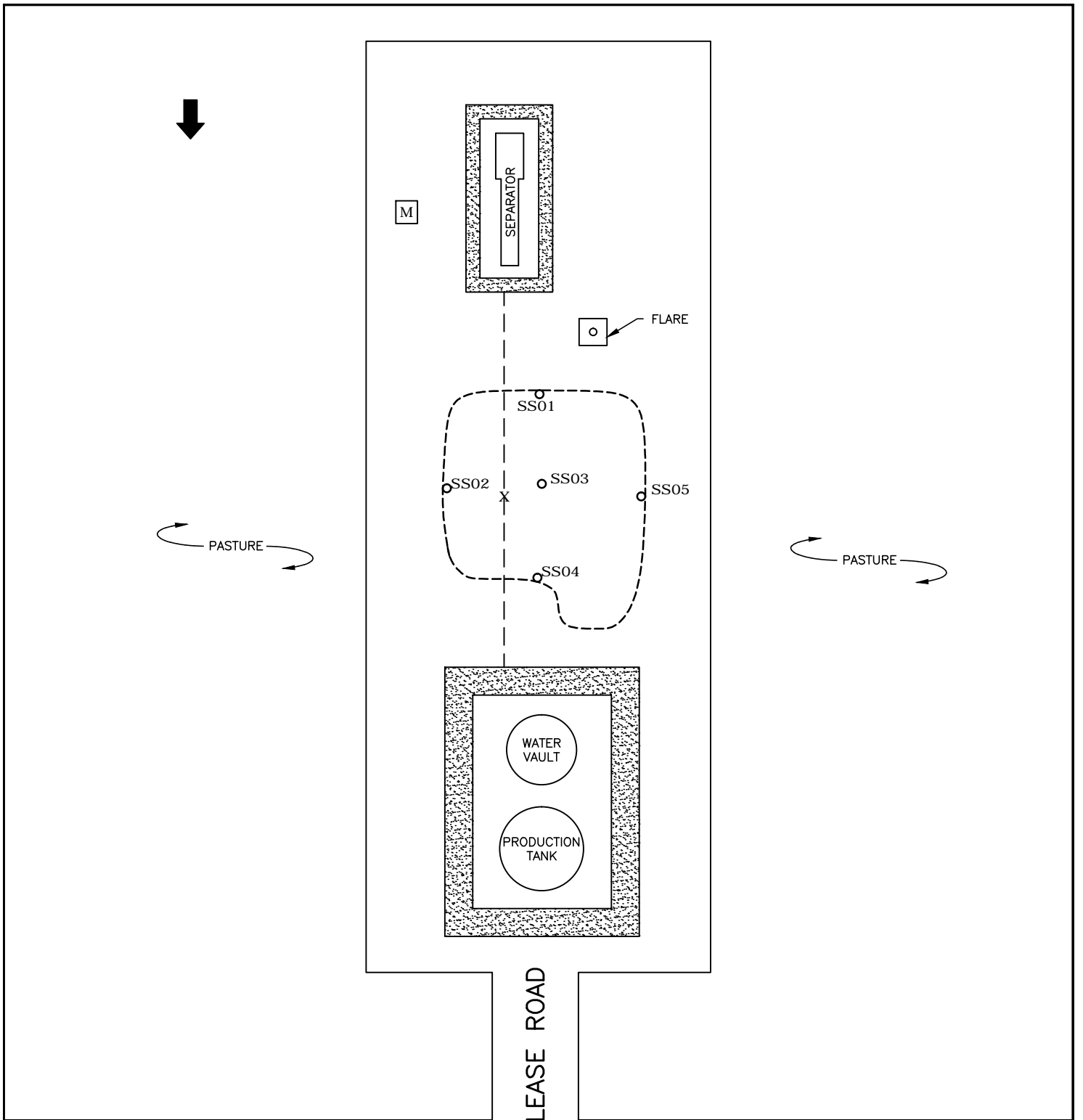
○ SITE LOCATION



SOURCE: TOPOZONE.COM  
USGS 7.5" QUADRANGLE  
(NAD27)

FIGURE 1  
SITE LOCATION MAP  
LAW 34, 44-12  
SESE 12-T5N-R65W  
WELD COUNTY, CO  
PETROLEUM DEVELOPMENT CORPORATION

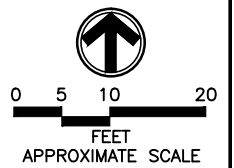




**LEGEND**

- SS01 ○ SOIL SAMPLE LOCATION
- [M] METER HOUSE
- [Banded Box] BERM
- X RELEASE LOCATION
- EXTENT OF EXCAVATION
- - - - - DUMPLINE
- ➔ ESTIMATED GROUNDWATER FLOW DIRECTION

WELD COUNTY ROAD 58



**FIGURE 2**  
**SITE MAP**  
 LAW 34, 44-12  
 SESE 12-T5N-R65W  
 WELD COUNTY, CO  
 PETROLEUM DEVELOPMENT CORPORATION



SOURCE:  
GPS COORDINATE  
SYSTEM

**TABLE**  
**SOIL SAMPLE ANALYTICAL RESULTS**  
**LAW 34, 44-12 (API No. 05-123-14179)**  
**WELD COUNTY**  
**PETROLEUM DEVELOPMENT CORPORATION**

Sample ID	Depth (ft bgs)	Date Sampled	Benzene (mg/kg)	Toluene (mg/kg)	Ethyl-benzene (mg/kg)	Xylenes (mg/kg)	TPH (mg/kg)
SS01	14 - 15	04/28/2010	<0.0050	<0.0050	<0.0050	<0.0050	<50.5
SS02	14 - 15	04/28/2010	<0.0050	<0.0050	<0.0050	<0.0050	<50.5
SS03	18	04/28/2010	<0.0050	<0.0050	<0.0050	<0.0050	<50.5
SS04	14 - 15	04/28/2010	<0.0050	<0.0050	<0.0050	<0.0050	<50.5
SS05	14 - 15	04/28/2010	<0.0050	<0.0050	<0.0050	<0.0050	<50.5
<b>Basic Standards for Soil</b>			<b>0.17</b>	<b>85</b>	<b>100</b>	<b>175</b>	<b>500</b>

Notes: < - less than stated laboratory reporting limit  
TPH - Total Petroleum Hydrocarbons (C6-C28)  
API - American Petroleum Institute  
Bold numbers indicate result equalled or exceeded standard.  
Basic Standards for Soil are taken from 2 CCR 404-1, Table 910-1, effective April 1, 2009.

NA - Not Analyzed  
mg/kg - milligrams per kilogram  
ft bgs - feet below ground surface

