

1625 Broadway
Suite 2000
Denver, CO 80202

Tel: 303.228.4000
Fax: 303.228.4280
www.nobleenergyinc.com



May 19, 2010

Colorado Oil and Gas Conservation Commission
The Chancery Building
1120 Lincoln Street, Suite 801
Denver, CO 80203

Attn: Mr. David Neslin, Director

RE: **MOSER H27-31**
Codell/Niobrara/J Sand New Drill
Township 3 North, Range 65 West, 6th P.M.
Section 28: NE/4NE/4: 1250' FNL & 200' FEL (Surface Location)
Section 28: NE/4NE/4: 1250' FNL & 200' FEL (Bottom Hole Location)
Weld County, Colorado

Mr. Neslin:

Noble Energy, Inc. ("NEI") is planning to drill the captioned boundary well in accordance with the provisions of COGCC Rule 318A.e.

NEI's proposed wellbore spacing unit consists of the W/2NW/4 Sec. 27, T3N, R65W, creating a 160-acre wellbore spacing unit. NEI is not the only owner within the proposed wellbore spacing unit and as such provided notice to the remaining owner(s) within said proposed spacing unit as required under COGCC Rule 318A.e(6). Copies of the required notice letter(s) is/are attached. The required twenty (20) day notice period has elapsed absent the receipt by NEI of an objection to said proposal by the owner(s) within the proposed spacing unit for this well.

Also, enclosed are copies of the following documents to assist you in your review and approval of NEI's proposed APD for the captioned well:

- Plat illustrating the proposed wellbore spacing unit and number of Codell/Niobrara/J Sand wells located within the existing 160-acre governmental quarter section (NE/4) to be less than eight (8) in accordance with COGCC Rule 318A.f.
- Plat illustrating proposed wellbore spacing unit on existing location plat.

Thank you for your attention to the enclosed. NEI respectfully requests that the COGCC review the enclosed information and approve the Application for Permit to Drill the captioned well.

Sincerely,

A handwritten signature in blue ink, appearing to read 'Jan Kajiwar'.

Jan Kajiwar
Regulatory Analyst II
Noble Energy Inc.

1625 Broadway
Suite 2000
Denver, CO 80202

Tel: 303.228.4000
Fax: 303.228.4280
www.nobleenergyinc.com



May 19, 2010

Colorado Oil and Gas Conservation Commission
The Chancery Building
1120 Lincoln Street, Suite 801
Denver, CO 80203

Attn: Mr. David Neslin, Director

RE: **Request to the Director for 318A.a Surface Location Exception (Outside 318A Drilling Window)**
Request to the Director for 318A.c Twinning Location Exception
MOSER H27-31
Codell/Niobrara/J Sand New Drill
Township 3 North, Range 65 West, 6th P.M.
Section 28: NE/4NE/4: 1250' FNL & 200' FEL (Surface Location)
Weld County, Colorado

Mr. Neslin:

Noble Energy Inc. (NEI) is planning to drill the above mentioned well to the Codell/Niobrara/J Sand formations.

The surface location of NEI's proposed well has been staked outside of the 318A.a drilling window. The location is being permitted as an exception location. NEI has obtained written permission contained in a waiver from the surface owner.

Under the Revised Rule 318A.c any new twinning well is to be located within 50' of an existing well. The surface location of NEI's proposed well has been staked approximately 50' from the nearest oil and gas well. Noble has obtained permission, contained in a waiver, from the surface owner.

Thank you for your attention to the enclosed. Noble respectfully requests that the COGCC review the enclosed information and approve the requested exception location waivers and Application for Permit to Drill the captioned well.

Respectfully,

A handwritten signature in blue ink, appearing to read 'Jan Kajiwar'.

Jan Kajiwar
Regulatory Analyst II
Noble Energy Inc.

804 Grand Ave.
Platteville, CO 80651

Tel: 970.785.5000
Fax: 303.785.5099
www.nobleenergyinc.com



Land Department

February 19, 2010

Morwai Dairy, LLC
P. O. Box 205
Ft. Lupton, CO 80621

Re: Consent/Waiver of Surface Location
Well: MOSER H27-31
Township 3 North, Range 65 West, 6th P.M.
Section 28: NE/4NE/4 (1250' FNL, 200' FEL)
Weld County, Colorado

Dear Mr. Moser:

Noble Energy, Inc. ("Noble") plans to drill the Moser H27-31 well (the "Well"). Noble has staked the Well at a location 1250' FNL and 200' FEL which is outside the drilling window prescribed in Colorado Oil and Gas Conservation Commission ("COGCC") Rule 318A.a.(1). Noble respectfully requests your written consent to the surface location.

Also, Noble plans to locate the Well greater than 50 feet from an existing surface well location as defined in COGCC Rule 318A.c.(2). Noble respectfully requests your written consent to locate the Well greater than 50 feet from an existing surface well location.

Finally, Noble would like to drill the Well vertically. Therefore, Noble respectfully requests your written consent to waive the directional drilling requirement prescribed in COGCC Rule 318A.e.

If you agree to the aforementioned consents/waivers please indicate by signing in the space provided below and return one copy of this letter to the undersigned at your earliest convenience.

Thank you for your prompt attention to this matter. If you have any questions do not hesitate to call Bill Betson at (970) 785-5052.

Very truly yours,

NOBLE ENERGY, INC.

Bill Betson

Senior Land Negotiator

A handwritten signature in black ink, appearing to read 'Bill Betson', written over a horizontal line.

Wes Moser, Inc. hereby grants consent to the surface location of the Moser H27-31 Well at 1250' FNL and 200' FEL Sec. 28, Twp. 3 North, Rge. 65 West.

Morwai Dairy, LLC

By:

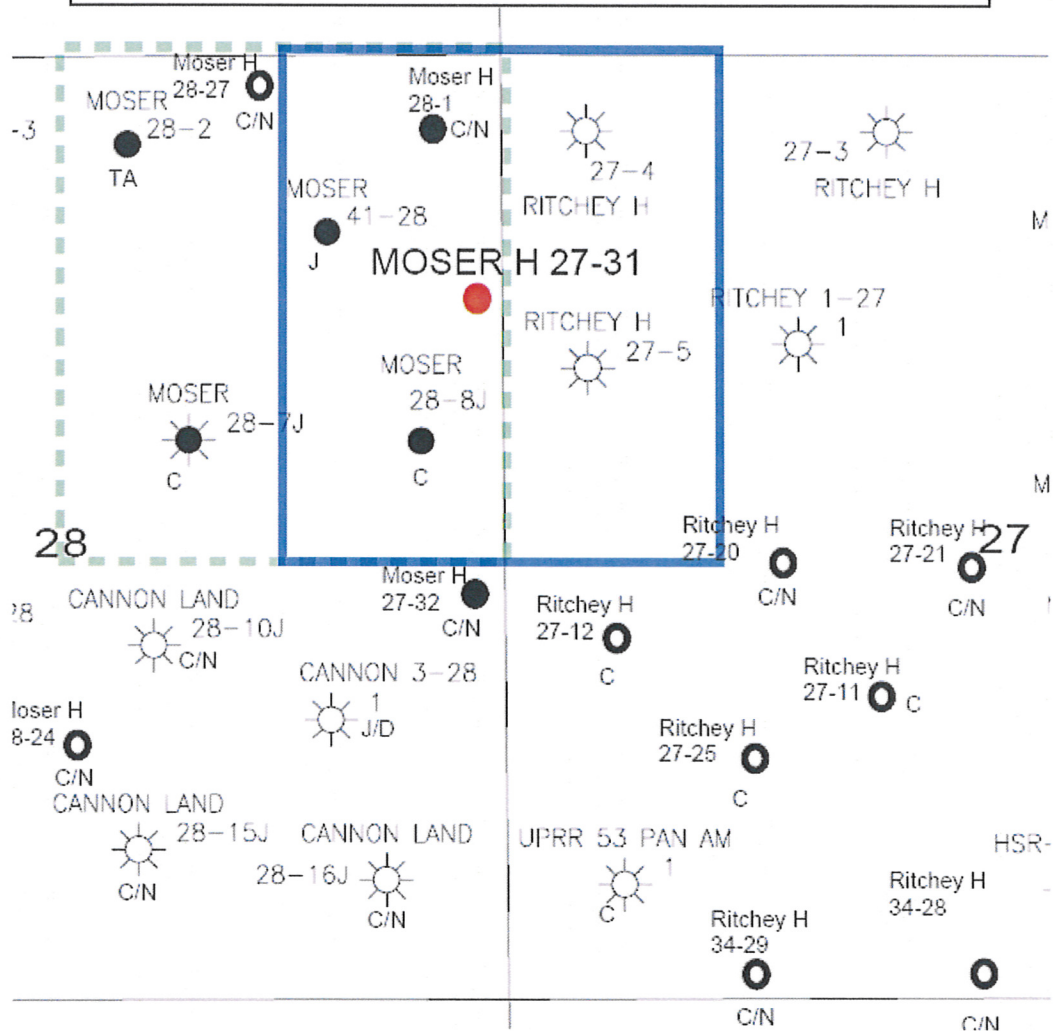
John Moser, Manager

A handwritten signature in black ink, appearing to read 'John Moser', written over a horizontal line.

Date:

2/19/10

MOSER H 27-31
NENE Sec 28, T3N, R65W



LEGEND



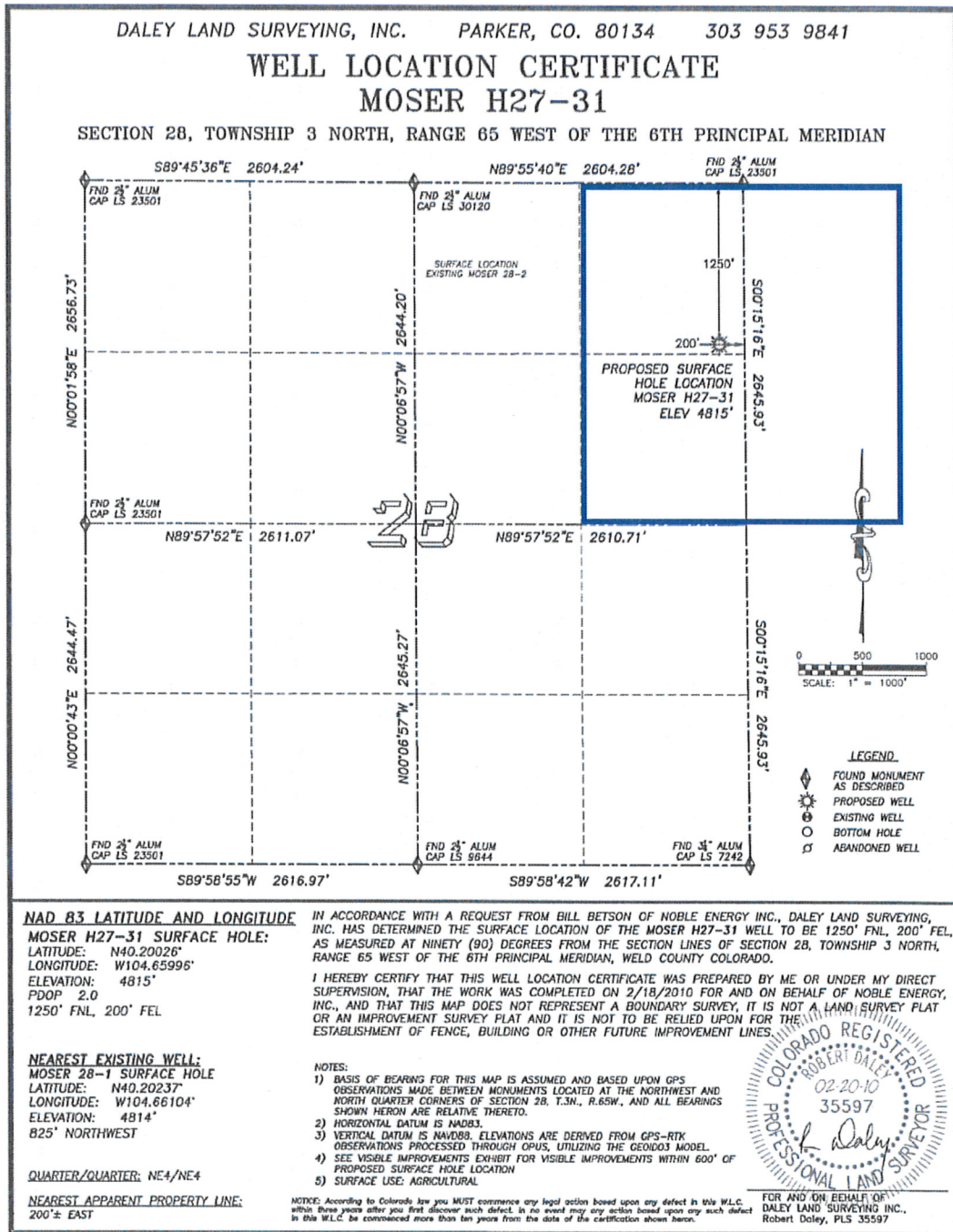
Proposed 160 acre Spacing Unit



Bottom Hole Located NENE, Sec 28, T3N, R65W

The governmental $\frac{1}{4}$ Section has less than 8 bottom hole wells producing from the Codell, Niobrara, & J-Sand Formations.

PROPOSED 318Ae SPACING UNIT



April 13, 2010

**CERTIFIED MAIL
RETURN RECEIPT REQUESTED**

ARTICLE # 7009 3410 0002 3932 1321

Kerr-McGee Oil & Gas Onshore LP
Attn: Mr. Vince Bernal
1099 18th Street, Suite 1800
Denver, CO 80202

RE: Notice of 318A.e. Well Proposal
Codell/Niobrara/J Sand: New Well
WELL NAME: **Moser H27-31**
Township 3 North, Range 65 West
Section 27: NE/4NE/4 (BHL)
Weld County, Colorado

Dear Mr. Bernal:

Noble Energy, Inc. ("Noble") intends to propose, drill and operate the referenced well pursuant to paragraph 6 of Rule 318A.e., Order 1R-100 of the Colorado Oil and Gas Conservation Commission ("COGCC"). Attached for your information is a plat representing this proposal.

Additional information for this well:

(1) **Wellbore Spacing Unit**

The wellbore spacing unit will be comprised of the W/2NW/4 of Section 27, in T3N, R65W, 6th P.M., and the E/2NE/4 of Section 28 in T3N, R65W, 6th P.M., as depicted on the enclosed plat. The working interests attributable to the Codell/Niobrara/J Sand formations in the contributing 40 acre quarter-quarter sections will be utilized to determine the interests of the parties in the proposed 160 acre spacing unit for this well. It appears that you own a working interest in the proposed wellbore spacing unit for this well.

(2) **Target Formations**

This well will be drilled to a total depth to sufficiently test the Codell/Niobrara/J Sand formations.

(3) **Surface and Bottomhole Locations**

SHL: 1250' FNL, 200' FEL, Section 28, T3N, R65W, 6th P.M.
BHL: 1250' FNL, 200' FEL, Section 28, T3N, R65W, 6th P.M.

(4) **Anticipated Spud Date**

3rd Quarter, 2010

(5) **Request for Title Information**

In order to facilitate the rendering of a full title opinion, please provide copies of any title opinions, updates and JIB/Rev deck materials for the referenced spacing unit in your possession to Noble.

Pursuant to the aforementioned rule, you have twenty (20) days from your receipt of this notice to object to this proposal. In the event you do not respond to this notice or enter an objection within the established time period, the proposed 160 acre spacing unit set forth herein shall be established. **However, should you have no objection to this proposal, please so indicate by signing in the space provided below and returning to Noble as soon as possible.** Your cooperation in this matter is greatly appreciated so that Noble may timely continue the permitting process for this well.

A formal well proposal, including Noble's proposed AFE and JOA will be forthcoming under separate cover.

Thank you for your timely consideration and response to this proposal. Please call me at 303-228-4367 if you have any questions.

Very truly yours,

NOBLE ENERGY, INC.



Robert J. Bram
Senior Land Negotiator

RJB:mw

Enclosures

KERR-McGEE OIL & GAS ONSHORE LP:

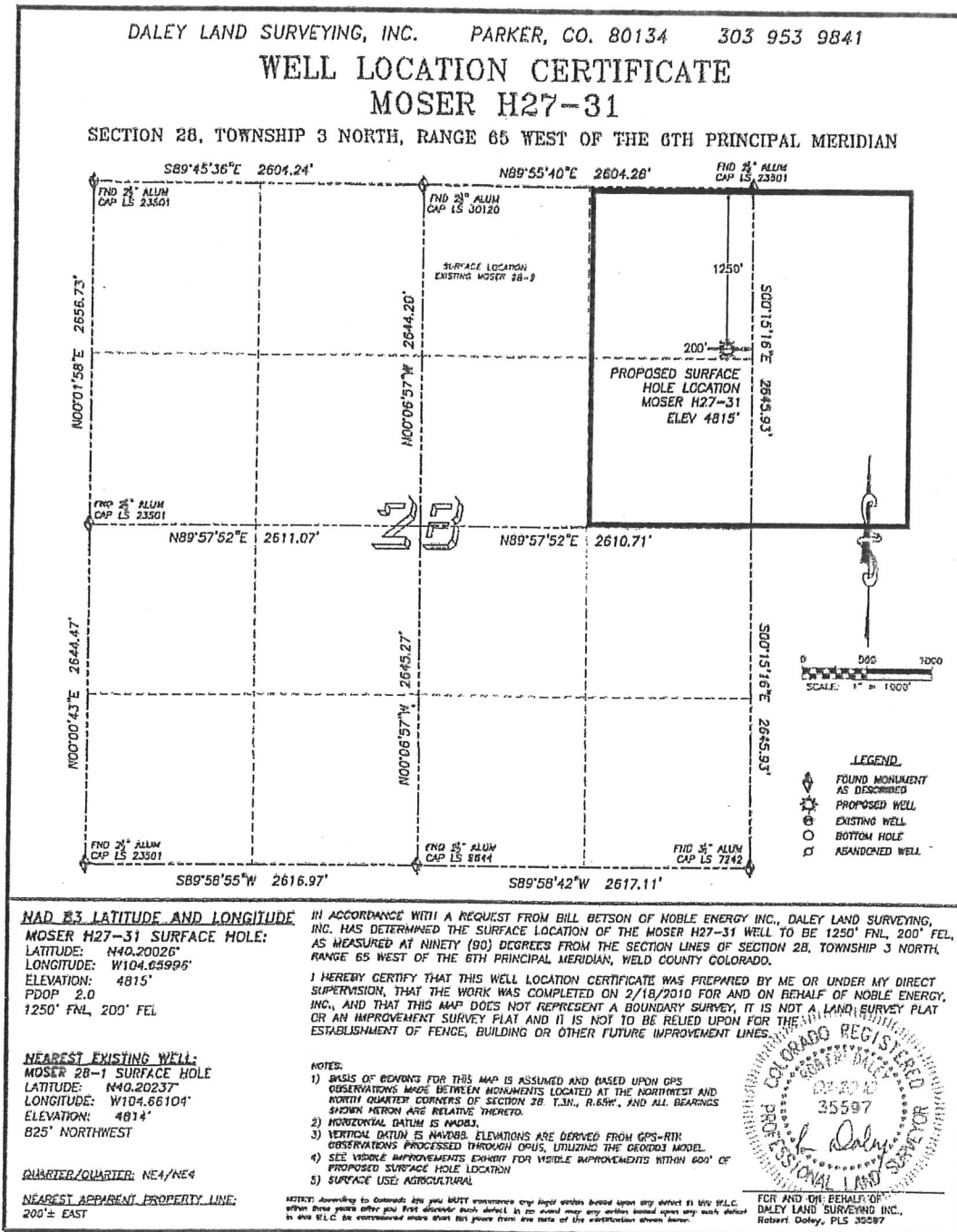
Pursuant to paragraph 6 of Rule 318A.e., Order 1R-100 of the Colorado Oil and Gas Conservation Commission, the undersigned has received notice from Noble Energy, Inc. ("Noble") of its intention to drill and operate the Moser H27-31 well in Section 27, T3N, R65W, Weld County, Colorado and the undersigned hereby waives the twenty (20) day notice requirement as provided by said rule.

By: _____

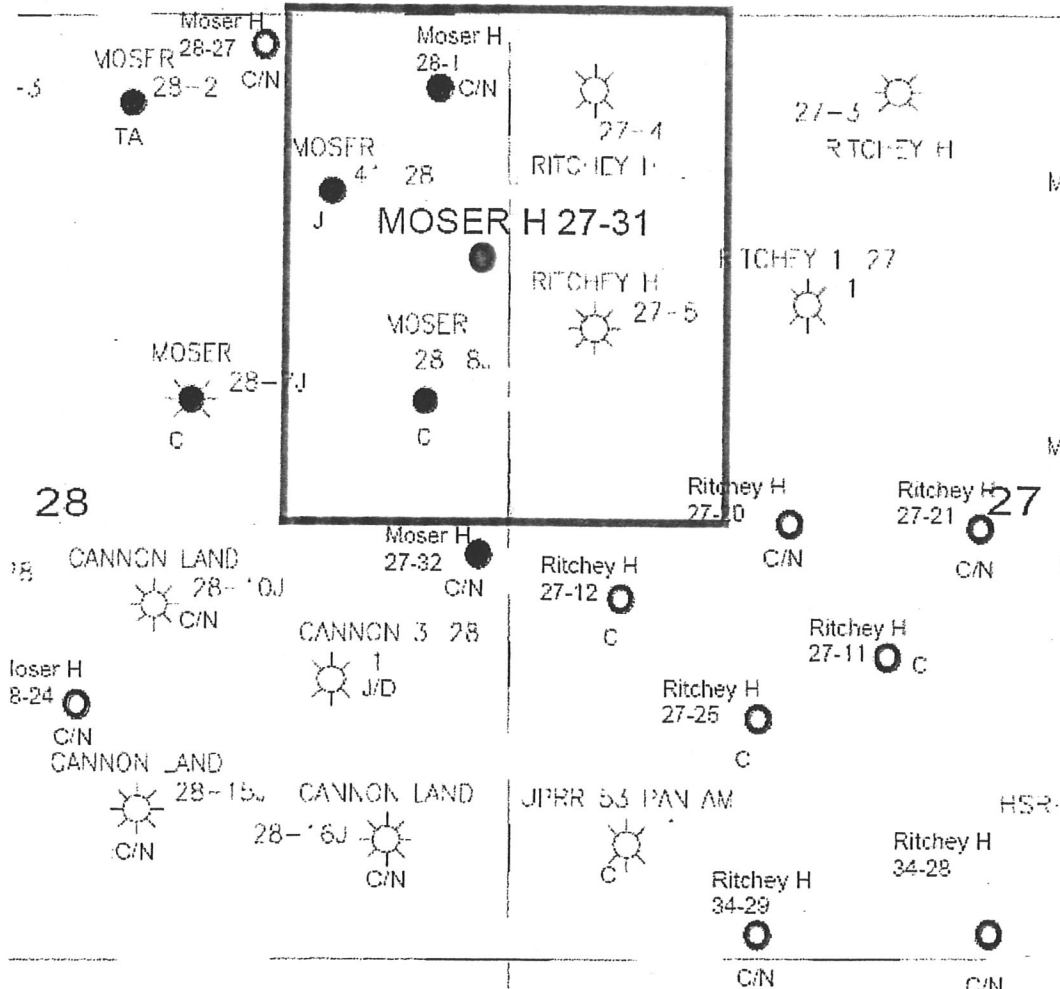
Printed Name: _____

Date: _____

PROPOSED 318Ae SPACING UNIT



MOSER H 27-31
NENE Sec 28, T3N, R65W



LEGEND



Proposed 160 acre Spacing Unit



Bottom Hole Located NENE, Sec 28, T3N, R65W

The governmental $\frac{1}{4}$ Section has less than 8 bottom hole wells producing from the Codell, Niobrara, & J-Sand Formations.

April 13, 2010

**CERTIFIED MAIL
RETURN RECEIPT REQUESTED**

ARTICLE # 7009 3410 0002 3932 1338

TOC-Rocky Mountains, Inc.
Attn: Mr. Vince Bernal
1099 18th Street, Suite 1800
Denver, CO 80202

RE: Notice of 318A.e. Well Proposal
Codell/Niobrara/J Sand: New Well
WELL NAME: **Moser H27-31**
Township 3 North, Range 65 West
Section 27: NE/4NE/4 (BHL)
Weld County, Colorado

Dear Mr. Bernal:

Noble Energy, Inc. ("Noble") intends to propose, drill and operate the referenced well pursuant to paragraph 6 of Rule 318A.e., Order 1R-100 of the Colorado Oil and Gas Conservation Commission ("COGCC"). Attached for your information is a plat representing this proposal.

Additional information for this well:

(1) **Wellbore Spacing Unit**

The wellbore spacing unit will be comprised of the W/2NW/4 of Section 27, in T3N, R65W, 6th P.M., and the E/2NE/4 of Section 28 in T3N, R65W, 6th P.M., as depicted on the enclosed plat. The working interests attributable to the Codell/Niobrara/J Sand formations in the contributing 40 acre quarter-quarter sections will be utilized to determine the interests of the parties in the proposed 160 acre spacing unit for this well. It appears that you own a working interest in the proposed wellbore spacing unit for this well.

(2) **Target Formations**

This well will be drilled to a total depth to sufficiently test the Codell/Niobrara/J Sand formations.

(3) **Surface and Bottomhole Locations**

SHL: 1250' FNL, 200' FEL, Section 28, T3N, R65W, 6th P.M.
BHL: 1250' FNL, 200' FEL, Section 28, T3N, R65W, 6th P.M.

(4) **Anticipated Spud Date**

3rd Quarter, 2010

(5) **Request for Title Information**

In order to facilitate the rendering of a full title opinion, please provide copies of any title opinions, updates and JIB/Rev deck materials for the referenced spacing unit in your possession to Noble.

Pursuant to the aforementioned rule, you have twenty (20) days from your receipt of this notice to object to this proposal. In the event you do not respond to this notice or enter an objection within the established time period, the proposed 160 acre spacing unit set forth herein shall be established. **However, should you have no objection to this proposal, please so indicate by signing in the space provided below and returning to Noble as soon as possible.** Your cooperation in this matter is greatly appreciated so that Noble may timely continue the permitting process for this well.

A formal well proposal, including Noble's proposed AFE and JOA will be forthcoming under separate cover.

Thank you for your timely consideration and response to this proposal. Please call me at 303-228-4367 if you have any questions.

Very truly yours,

NOBLE ENERGY, INC.



Robert J. Bram
Senior Land Negotiator

RJB:mw

Enclosures

TOC-ROCKY MOUNTAINS, INC.:

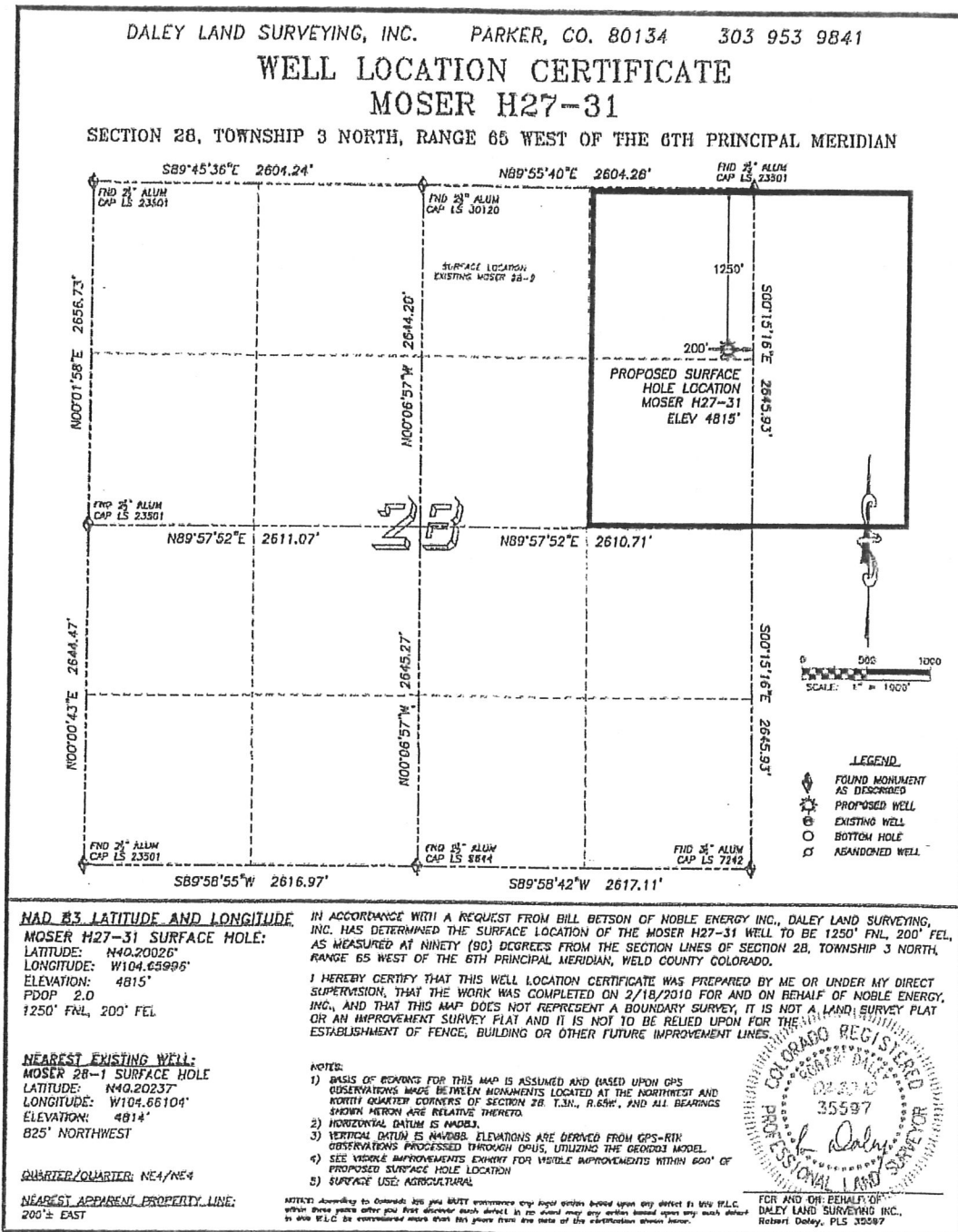
Pursuant to paragraph 6 of Rule 318A.e., Order 1R-100 of the Colorado Oil and Gas Conservation Commission, the undersigned has received notice from Noble Energy, Inc. ("Noble") of its intention to drill and operate the Moser H27-31 well in Section 27, T3N, R65W, Weld County, Colorado and the undersigned hereby waives the twenty (20) day notice requirement as provided by said rule.

By: _____

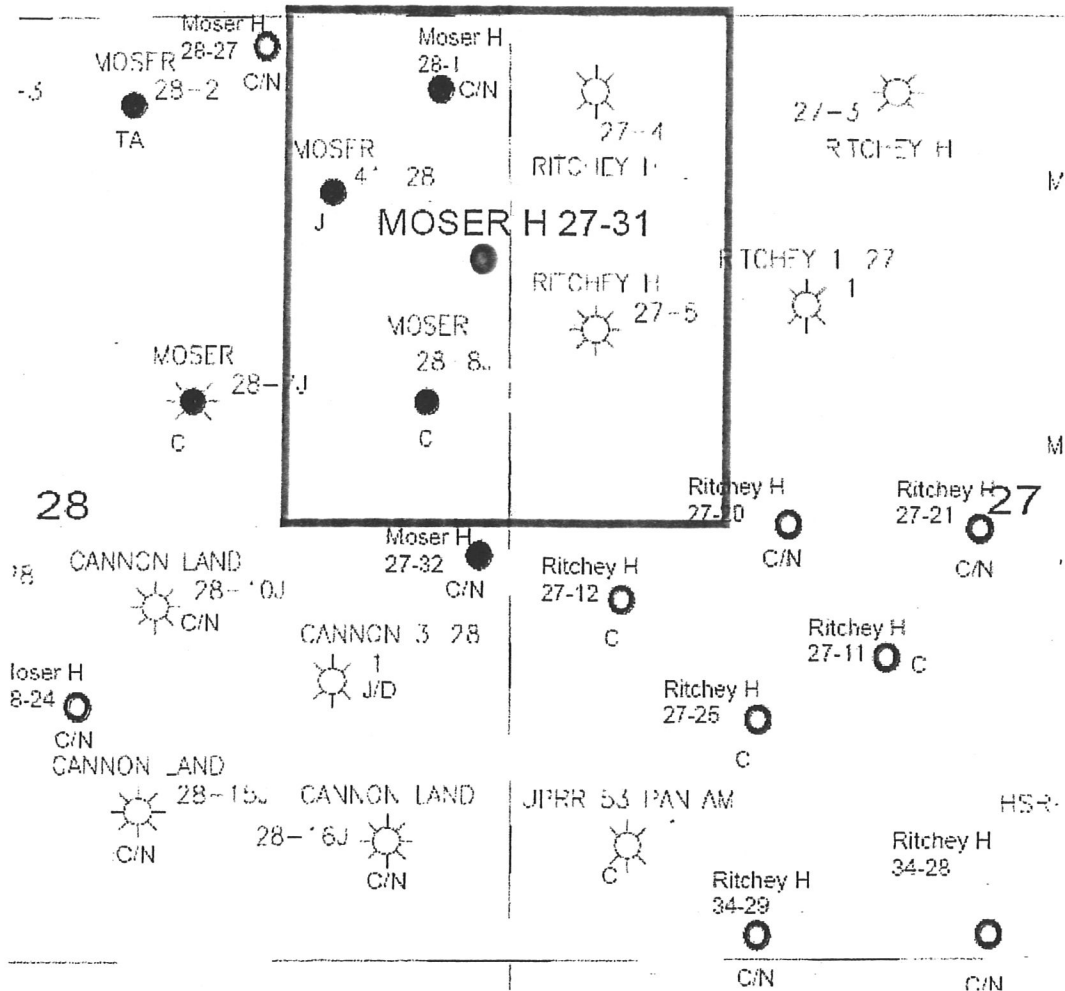
Printed Name: _____

Date: _____

PROPOSED 318Ae SPACING UNIT



MOSER H 27-31
NENE Sec 28, T3N, R65W



LEGEND



Proposed 160 acre Spacing Unit



Bottom Hole Located NENE, Sec 28, T3N, R65W

The governmental $\frac{1}{4}$ Section has less than 8 bottom hole wells producing from the Codell, Niobrara, & J-Sand Formations.

SENDER: COMPLETE THIS SECTION

- Complete items 1, 2, and 3. Also complete item 4 if Restricted Delivery is desired.
- Print your name and address on the reverse so that we can return the card to you.
- Attach this card to the back of the mailpiece, or on the front if space permits.

1. Article Addressed to:

Kerr-McGee Oil & Gas Onshore LP
Attn: Mr. Vince Bernal
1099 18th Street, Suite 1800
Denver, CO 80202

2. Article Number
(Transfer from service label)

7009 3410 0002 3932 1321

PS Form 3811, February 2004

Domestic Return Receipt

102595-02-M-154

COMPLETE THIS SECTION ON DELIVERY

A. Signature

X

☐ Agent
☐ Addressee

B. Received by (Printed Name)

Thomas

C. Date of Delivery

4/14/10

D. Is delivery address different from item 1? ☐ Yes
If YES, enter delivery address below: ☐ No

received
4/16/10 mw

3. Service Type

☐ Certified Mail ☐ Express Mail
☐ Registered ☐ Return Receipt for Merchandise
☐ Insured Mail ☐ C.O.D.

4. Restricted Delivery? (Extra Fee)

☐ Yes

SENDER: COMPLETE THIS SECTION

- Complete items 1, 2, and 3. Also complete item 4 if Restricted Delivery is desired.
- Print your name and address on the reverse so that we can return the card to you.
- Attach this card to the back of the mailpiece, or on the front if space permits.

1. Article Addressed to:

TOC-Rocky Mountains, Inc.
1099 18th Street, Suite 1800
Denver, CO 80202

2. Article Number
(Transfer from service label)

7009 3410 0002 3932 1338

PS Form 3811, February 2004

Domestic Return Receipt

102595-02-M-154

COMPLETE THIS SECTION ON DELIVERY

A. Signature

X

☐ Agent
☐ Addressee

B. Received by (Printed Name)

Thomas

C. Date of Delivery

4/14/10

D. Is delivery address different from item 1? ☐ Yes
If YES, enter delivery address below: ☐ No

received
4/16/10 mw

3. Service Type

☐ Certified Mail ☐ Express Mail
☐ Registered ☐ Return Receipt for Merchandise
☐ Insured Mail ☐ C.O.D.

4. Restricted Delivery? (Extra Fee)

☐ Yes

Moser Wells 20 Day Proposals

Bernal, Vince

to:

RBram

05/03/2010 01:47 PM

Cc:

JBrown, "Gonzalez, Bill", "Hook, Sharon", "Bickhard-Heckart, Julia", "Smith, Elizabeth"
Show Details

History: This message has been replied to.

Good Afternoon Robert,

KMG has no objections to the following wells:

Moser H21-21

Moser H28-27

Moser H27-31

Executed 20 day responses will be returned promptly.

Thanks Robert,

Vincent Bernal

Anadarko Petroleum Corporation

1099 18th Street, 6th Floor (Courier/Delivery)

Denver, CO 80202

Phone: 720.929.6634

Fax: 720.929.7634

Email: Vince.Bernal@anadarko.com

Anadarko Confidentiality Notice: This electronic transmission and any attached documents or other writings are intended only for the person or entity to which it is addressed and may contain information that is privileged, confidential or otherwise protected from disclosure. If you have received this communication in error, please immediately notify sender by return e-mail and destroy the communication. Any disclosure, copying, distribution or the taking of any action concerning the contents of this communication or any attachments by anyone other than the named recipient is strictly prohibited.