

Power Surveying Co., Inc. of Frederick, Colorado has in accordance
with a request from MIKE PRITCHARD for KP KAUFFMAN CO.

determined the location of SCHNEIDER 13-7-33

to be 667' FSL & 637' FWL Section 7, Township 4 NORTH

Range 66 WEST of the Sixth Principal Meridian,
County, WELD COLORADO

LOCATION NOTES




LOCATION FALLS IN: PLOWED FIELD

IMPROVEMENTS: EXISTING WELL 50' SOUTHEAST OF LOCATION.

ELEVATION DETERMINED FROM NAVD 1988 DATUM.
GROUND ELEVATION = 4737'

DISTANCES AND BEARINGS ARE FIELD MEASURED
UNLESS OTHERWISE NOTED.

LEGEND

-  SECTION CORNER (AS NOTED)
 PROPOSED WELL LOCATION
 PROPOSED BOTTOM HOLE LOCATION



7800 MILLER DRIVE, UNIT C
FREDERICK, COLORADO 80504

PH. 303-702-1617
FAX. 303-702-1488
WWW.POWERSURVEYING.COM

KEVIN E RANDOLPH
COLORADO P.L.S. #35581

FIELD DATE: 12-12-06 WO# 501-06-1121
DATE OF COMPLETION: 12-13-06
REVISED : 1-15-2009 (NAME CHANGE)