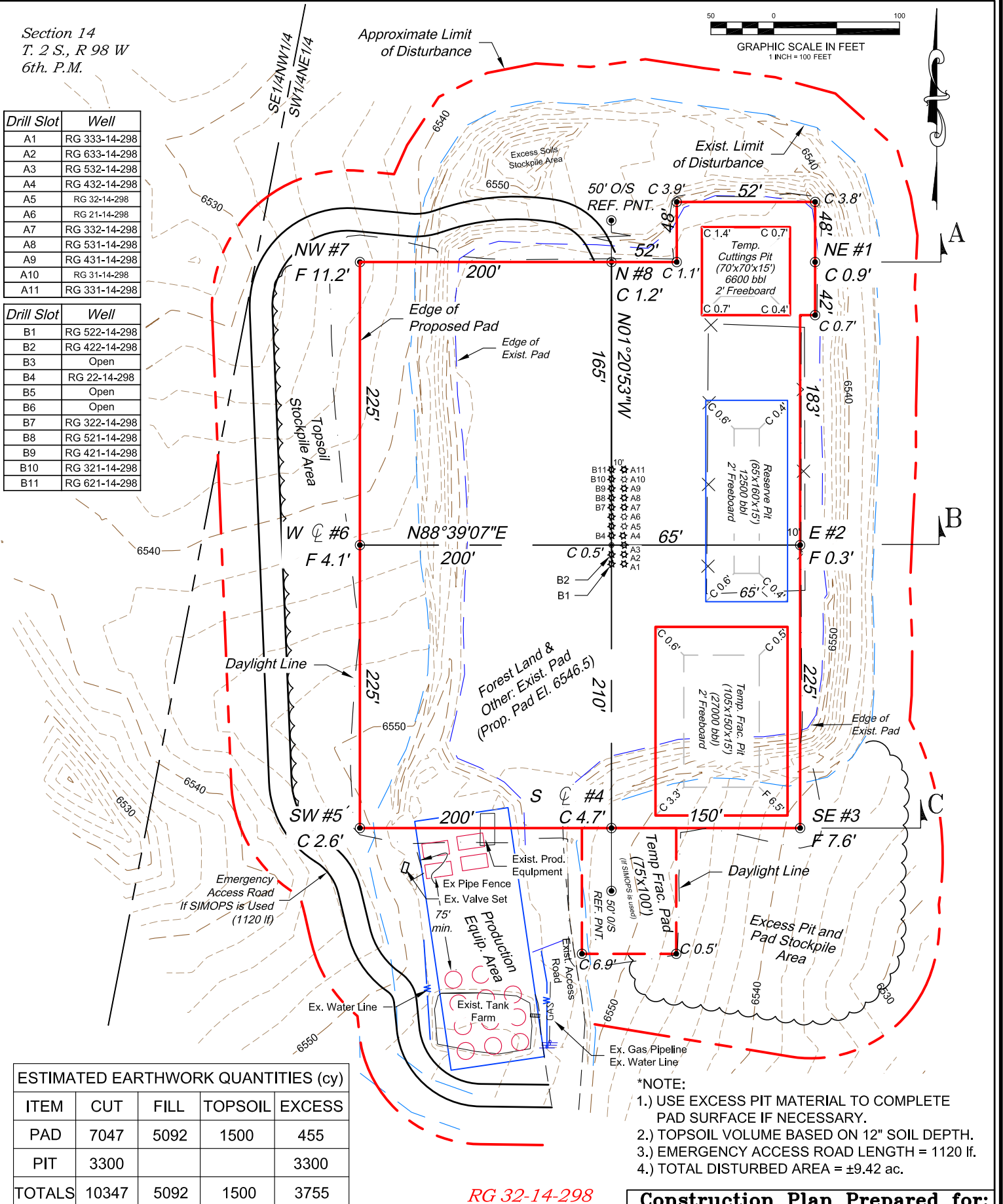


Section 14
T. 2 S., R 98 W
6th. P.M.

Drill Slot	Well
A1	RG 333-14-298
A2	RG 633-14-298
A3	RG 532-14-298
A4	RG 432-14-298
A5	RG 32-14-298
A6	RG 21-14-298
A7	RG 332-14-298
A8	RG 531-14-298
A9	RG 431-14-298
A10	RG 31-14-298
A11	RG 331-14-298

Drill Slot	Well
B1	RG 522-14-298
B2	RG 422-14-298
B3	Open
B4	RG 22-14-298
B5	Open
B6	Open
B7	RG 322-14-298
B8	RG 521-14-298
B9	RG 421-14-298
B10	RG 321-14-298
B11	RG 621-14-298



RG 32-14-298

Construction Plan Prepared for:
Williams Williams Production, RMT

RG 32-14-298 Drill Pad - Sheet 8a

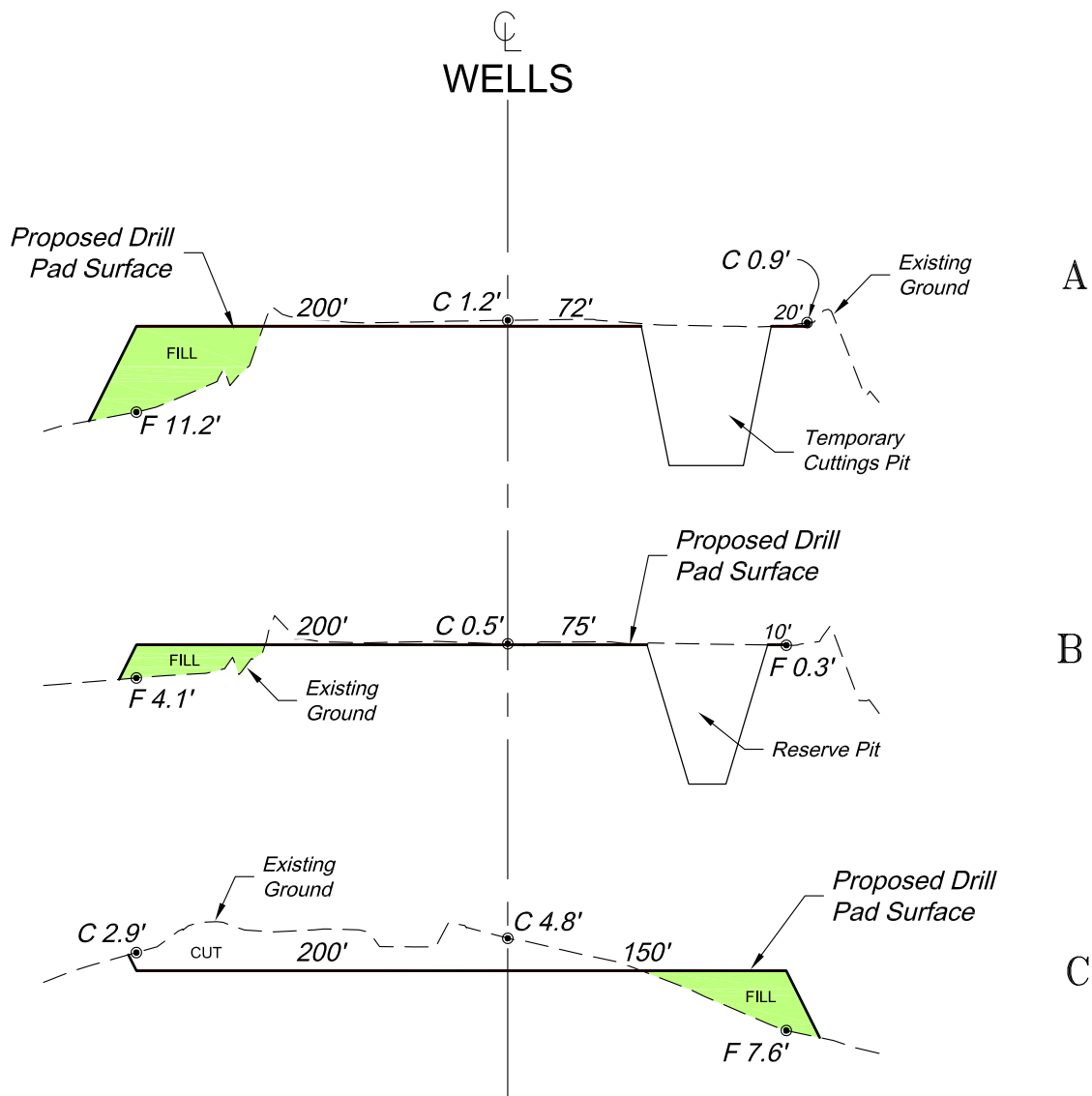
CONSTRUCTION LAYOUT

SCALE: 1" = 100'
DATE: 5/10/10
Drawing: 8a of 8
PROJECT: Williams Highlands
DFT: CWS

136 East Third Street
Rifle, Colorado 81650
Ph. (970) 625-1330
Fax (970) 625-2773

BOOKCLIFF
Survey Services, Inc.

Section 14
T. 2 S., R 98 W
6th. P.M.




SCALE: Horiz.: 1" = 100'
Vert. : 1" = 20'

*NOTE:
ALL PROPOSED CUT AND FILL
SIDE SLOPES ARE AT 2:1 UNLESS
OTHERWISE NOTED.

RG 32-14-298

Construction Plan Prepared for:
Williams Williams Production, RMT
RG 32-14-298 Drill Pad - Sheet 8b
**CONSTRUCTION LAYOUT
CROSS SECTIONS**

136 East Third Street
Rifle, Colorado 81650
Ph. (970) 625-1330
Fax (970) 625-2773



SCALE: As Noted
DATE: 5/10/10
Drawing: 8b of 8
PROJECT: Williams High
DFT: cws