

804 Grand Ave.
Platteville, CO 80651

Tel: 970.785.5000
Fax: 303.785.5099
www.nobleenergyinc.com



Land Department

02/17/2010

Sekich Farms Inc.
c/o Butch Sekich
4315 Highway 66
Longmont, Colorado 80504

RE: **Surface Exception Location Consent**
Directional Drilling Waiver
Well Set-Back (Twinning) Exception Consent
SEKICH P19-21D
Township 3 North, Range 67 West, 6th P.M.
Section 19: NWSE
Weld County, CO

Dear Mr. Sekich:

Noble Energy, Inc. ("Noble") plans to drill the SEKICH P19-21D well (the "Well") at the referenced location which is more specifically described as 2,614 feet FSL, and 2,191 feet FEL which is outside the drilling window prescribed in Colorado Oil and Gas Conservation Commission ("COGCC") Rule 318A.a.(1).

By signing this letter you hereby grant your consent to Noble to locate the Well outside of a GWA window as defined in COGCC Rule 318A.a and waive the directional drilling requirement under Rule 318A.e. Additionally, the Well is being proposed at a surface location approximately 516 feet from an existing surface well location. By signing this letter you also grant your consent to Noble to locate the Well more than 50 feet from the existing well as provided for under COGCC Rule 318A.c.(2).

We would like to thank you for your assistance in this matter. If you have any questions do not hesitate to call me at (970) 785-5000.

NOBLE ENERGY, INC.

A handwritten signature in cursive script that reads 'Matthew Campbell'.

Matthew Campbell
Field Land Negotiator

Sekich Farms Inc.

By: A handwritten signature in cursive script that reads 'Butch Sekich'.

Its: A handwritten signature in cursive script that reads 'Butch Sekich'.

Date: 2/17/10

804 Grand Ave.
Platteville, CO 80651

Tel: 970.785.5000
Fax: 303.785.5099
www.nobleenergyinc.com



Land Department

02/17/2010

Donna L. Sekich, Nick Sekich & Karen S. Sekich
4315 Highway 66
Longmont, Colorado 80504

RE: **Property Line Waiver**
SEKICH P19-21D
Township 3 North, Range 67 West, 6th P.M.
Section 19: NWSE
Weld County, CO

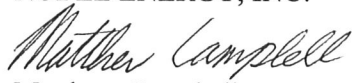
Dear Surface Owners:

Noble Energy, Inc. ("Noble") plans to drill the SEKICH P19-21D well (the "Well") at the referenced location which is more specifically described as 2,614 feet FSL and 2,191 feet FEL. This location is approximately 113 feet from your property line. Noble respectfully requests that you, as the offset surface owner, waive Rule 603.a.(2) of the Colorado Oil and Gas Conservation Commission ("COGCC") Rules and Regulations requiring that the Well be located a minimum distance of 150 feet from a surface property line.


Please sign below to evidence your waiver and have your signature acknowledged by a Notary Public on the acknowledgement form attached. If you have any questions regarding this matter, please contact me at (970) 785-5000.

Very truly yours,


NOBLE ENERGY, INC.


Matthew Campbell
Field Land Negotiator

The undersigned hereby waives COGCC Rule 603.a.(2).

By: 
Donna L. Sekich

By: 
Nick Sekich

By: 
Karen S. Sekich

STATE OF COLORADO

)

) ss

COUNTY OF WELD

)

The foregoing instrument was acknowledged before me this 17th day of February, 2010, by Donna L. Sekich, Nick Sekich and Karen S. Sekich.

[SEAL]

My commission expires:

3/29/2011

Gina R. Olivo
Notary Public

