



WEXPRO COMPANY

BOTTOM HOLE DRAWING FOR

B.W. MUSSER #31, #38, #39 & CARL ALLEN #37
SECTION 4, T11N, R97W, 6th P.M.
LOT 5

FIGURE #5

E 1/4 Cor. Sec. 33
Set Marked Stone
Lat: 40.956792
Long: 108.287108



SCALE
DATE: 03-09-10
DRAWN BY: K.G.
REVISED: 05-04-10

33

BOTTOM HOLE
CARL ALLEN #37

N00°24'54"W - 2637.04' (Meas.)

N89°53'35"E - 2642.90' (Meas.)

Set Marked Stone
Lat: 40.949542
Long: 108.296603

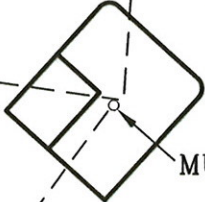
5/8" Rebar, Pile of
Stones, Replaced
Rebar, w/ 3/4" Rebar
& 2" Alum. Cap
Lat: 40.949556
Long: 108.287039

BOTTOM HOLE
B.W. MUSSER #38

Lot 7

N82°24'40"W
1435.23'

Lot 6



MUSSER #31

BOTTOM HOLE
B.W. MUSSER #39

Lot 5

S35°48'11"W
912.42'

N00°05'44"W - 2618.14' (Meas.)

Set Marked Stone,
Pile of Stones,
Steel Post,
Lat: 40.942372
Long: 108.287022

4