





Red Mesa Holdings, Kennedy #3, Hydrology Map

 Red Lines


 Buffer layer

OIL AND GAS WELLS


 Oil and Gas Wells

 Temporary Point


CITIES TOWNS PLACES

 Towns and Places


ROADS AND RRS

 Major Highways


WATER RESOURCES

 Water Wells


SAN JUAN BASIN

 Fruitland PC

MUNICIPAL BOUNDARIES



TOPOS (1: 24K)

 SW Colorado Topo

