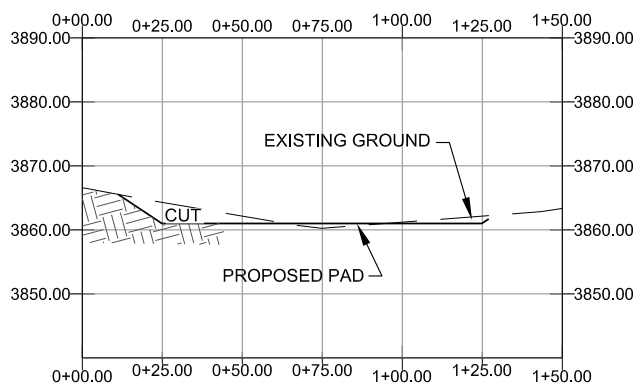


PAD CROSS SECTIONS

KGA 17-07

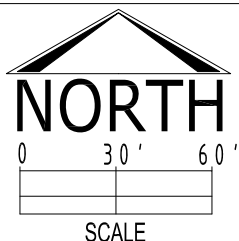
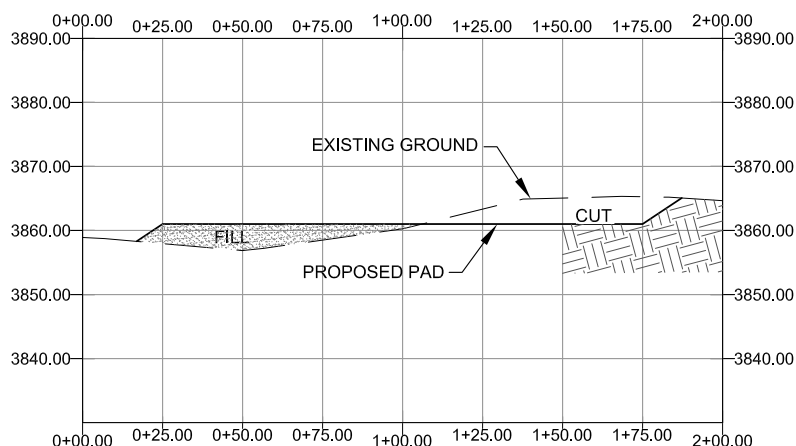
SECTION 17, TOWNSHIP 3 NORTH, RANGE 45 WEST, 6TH P.M.

KGA 17-07 Section A



SCALES:
HORIZONTAL: 1"=60'
VERTICAL: 1"=30'

KGA 17-07 Section B



PREPARED BY:



FIELD DATE:
02-24-2010

DRAWING DATE:
03-01-2010

BY:
BWT

SITE NAME:
KGA 17-07

SURFACE LOCATION:
YUMA COUNTY, COLORADO
SW 1/4 NE 1/4, SEC. 17, T3N, R45W