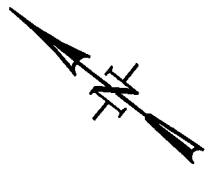
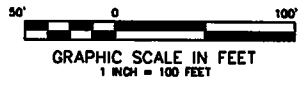




# CONSTRUCTION LAYOUT DRAWING

## 2 of 5

### (RECLAMATION PAD)



THIS IS A TYPICAL LAYOUT FOR THE PRODUCTION EQUIPMENT. THE SPECIFIC EQUIPMENT LAYOUT FOR THIS WELL MAY VARY DUE TO WELL PRODUCTION AND OPERATOR'S NEEDS.

TOTAL DISTURBED AREA = 5.07 AC  
 TOTAL RECLAIMED AREA = 4.17 AC  
 UN-RECLAIMED AREA = 0.90 AC

- PROPOSED CHEVRON 19-210
- PROPOSED CHEVRON 19-200
- PROPOSED CHEVRON 19-190
- PROPOSED CHEVRON 19-180
- PROPOSED CHEVRON 19-170

PIT AREA

PROPOSED BARBED WIRE FENCE

EDGE OF RECLAIMED PAD

TOPSOIL STOCKPILE AREA

PROPOSED GASLINE & WATERLINE

PIT & EXCESS STOCKPILE AREA

ORIGINAL CUT/FILL LINE

RECLAIMED AREA 3:1 SLOPES MAY

REVISED: 2/12/10



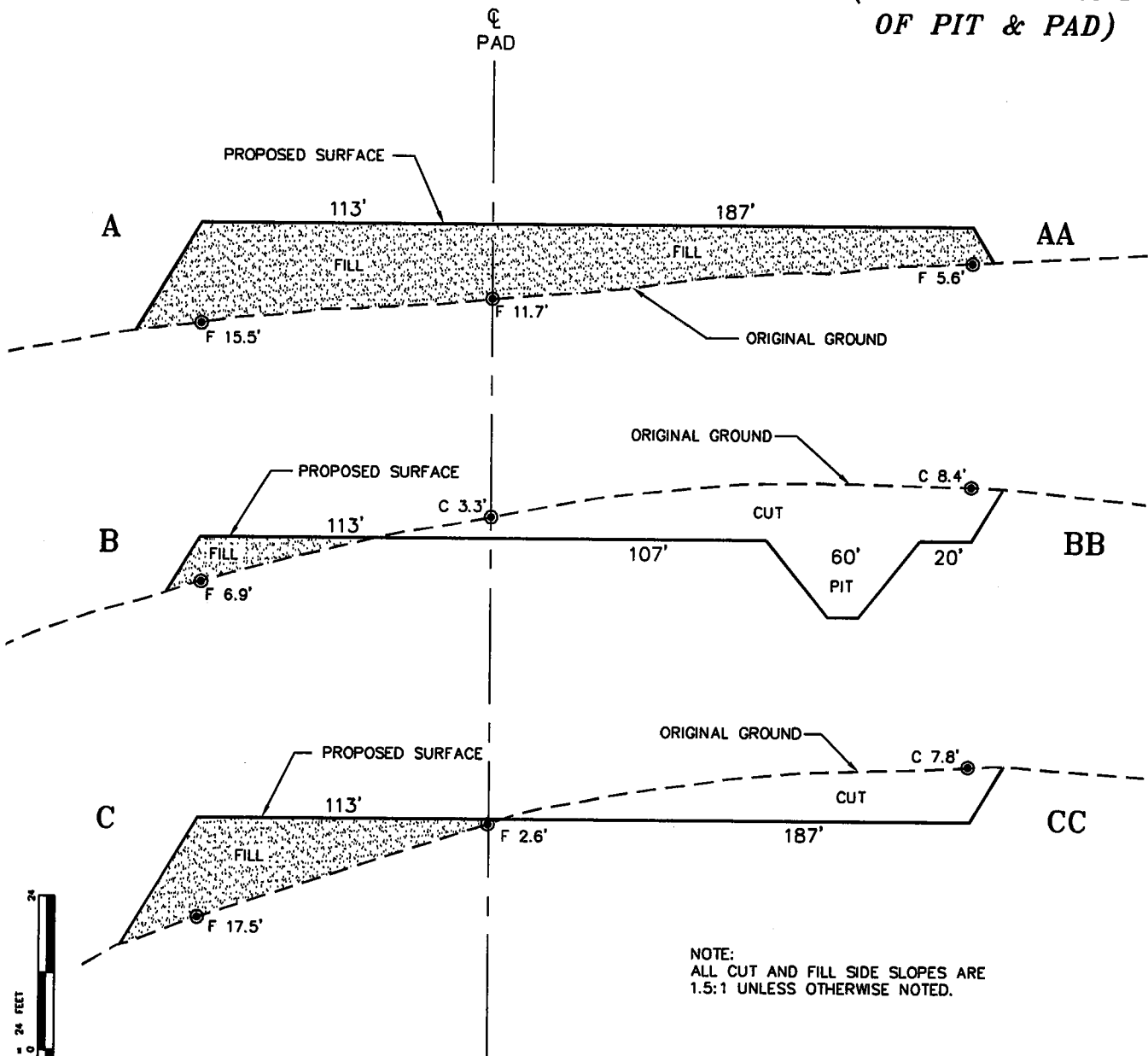
CONSTRUCTION SURVEYS, INC.  
 0012 SUNRISE BLVD.  
 BILT, CO 81652  
 (970)876-5753

Chevron C-19-596  
 LOT 1 OF SECTION 19, T. 5 S., R. 96 W.  
 BERRY PETROLEUM COMPANY

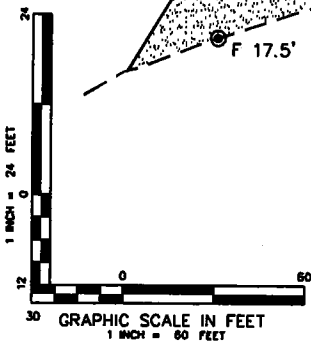
SCALE: 1" = 100'

SHEET: 7 of 11

**CONSTRUCTION  
LAYOUT DRAWING  
3 of 5  
(CROSS SECTIONS  
OF PIT & PAD)**



NOTE:  
ALL CUT AND FILL SIDE SLOPES ARE  
1.5:1 UNLESS OTHERWISE NOTED.

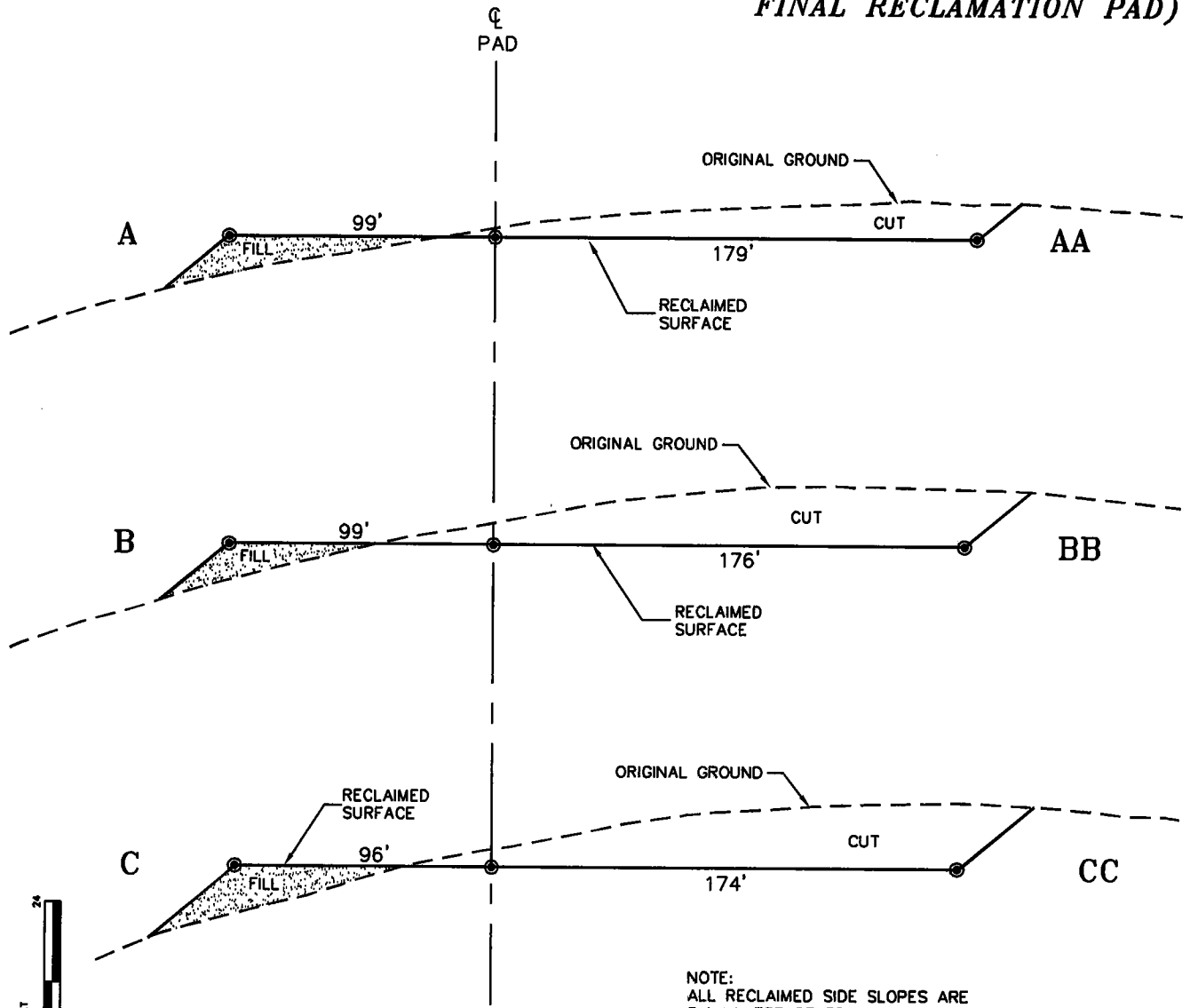


**CONSTRUCTION SURVEYS, INC.**  
0012 SUNRISE BLYD.  
SILT, CO 81652  
(970)876-5753

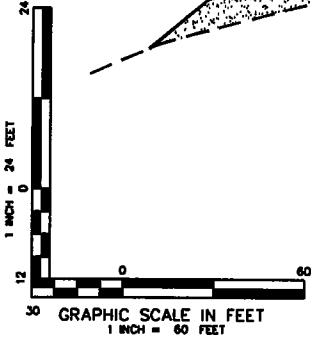
**Chevron C-19-596**  
LOT 1 OF SECTION 19, T. 5 S., R. 96 W.  
**BERRY PETROLEUM COMPANY**

SCALE: AS SHOWN SHEET: 8 of 11

**CONSTRUCTION  
LAYOUT DRAWING  
4 of 5  
(CROSS SECTIONS OF  
FINAL RECLAMATION PAD)**



NOTE:  
ALL RECLAIMED SIDE SLOPES ARE  
3:1 UNLESS OTHERWISE NOTED.

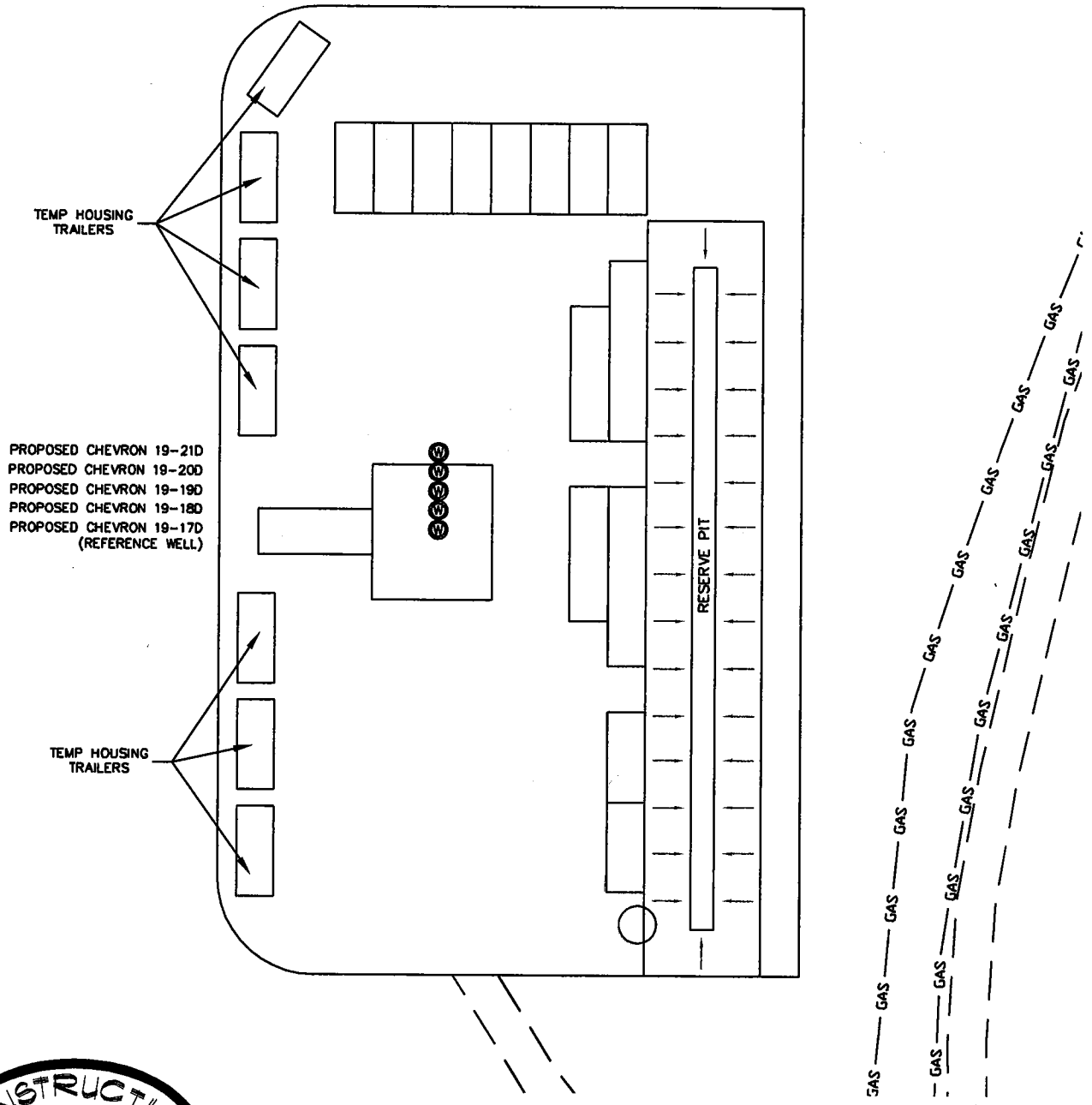
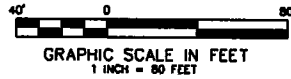


**CONSTRUCTION SURVEYS, INC.**  
0012 SUNRISE BLVD.  
SILT, CO 81652  
(970)876-5753

**Chevron C-19-596**  
LOT 1 OF SECTION 19, T. 5 S., R. 96 W.  
**BERRY PETROLEUM COMPANY**


SCALE: AS SHOWN	SHEET: 9 of 11
-----------------	----------------

**CONSTRUCTION  
LAYOUT DRAWING  
5 of 5  
(RIG LAYOUT)**



PROPOSED CHEVRON 19-21D  
 PROPOSED CHEVRON 19-20D  
 PROPOSED CHEVRON 19-19D  
 PROPOSED CHEVRON 19-18D  
 PROPOSED CHEVRON 19-17D  
 (REFERENCE WELL)

REVISED: 2/12/10



**CONSTRUCTION SURVEYS, INC.**  
 0012 SUNRISE BLVD.  
 SILT, CO 81652  
 (970)876-5753

**Chevron C-19-596**  
 LOT 1 OF SECTION 19, T. 5 S., R. 96 W.  
 BERRY PETROLEUM COMPANY

SCALE: 1" = 80'

SHEET: 10 of 11