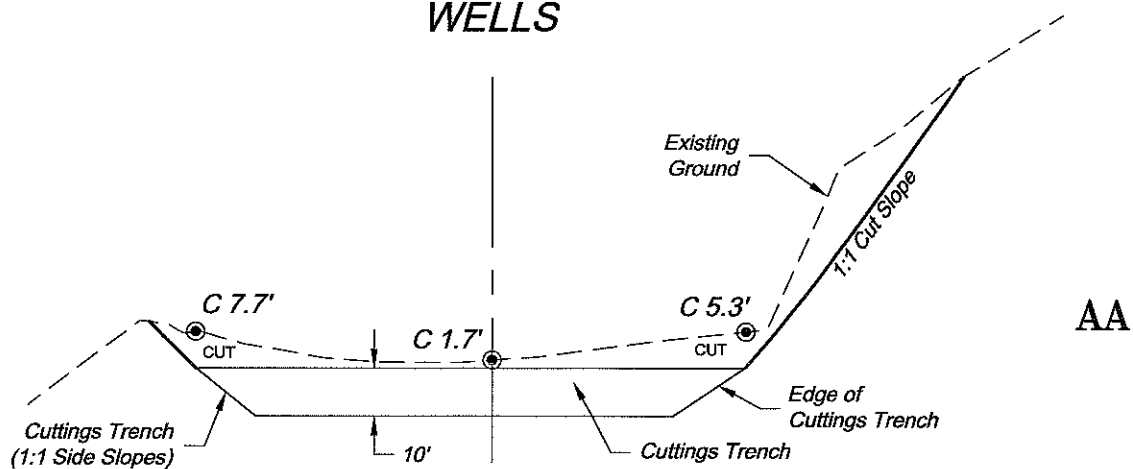


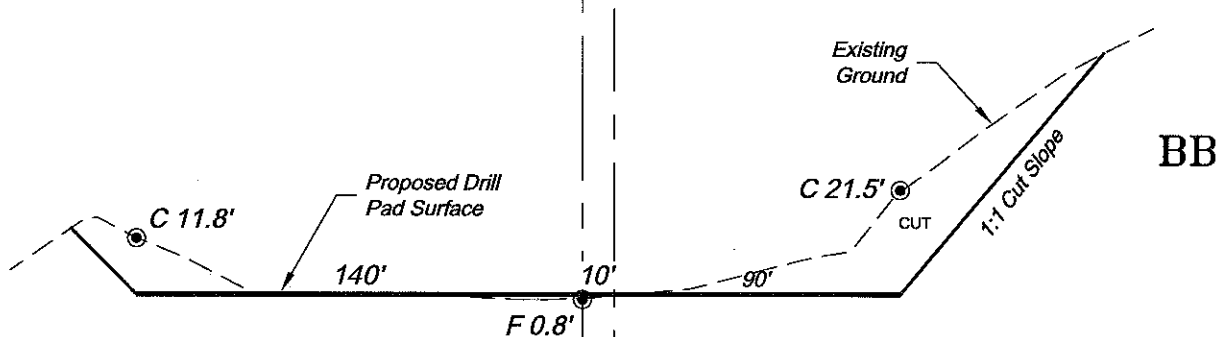
Sec. 29
T.6 S., R.95 W.

WELLS

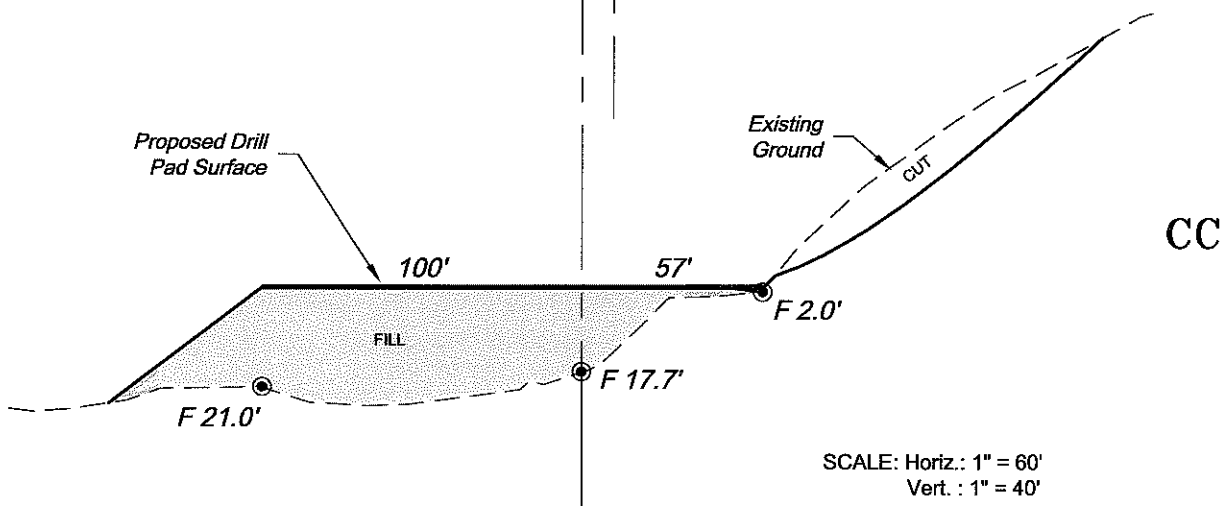
A



B



C



SCALE: Horiz.: 1" = 60'
Vert.: 1" = 40'

*NOTE:
ALL PROPOSED CUT SLOPES ARE
AT 1.5:1 AND FILL SLOPES ARE AT 2:1
UNLESS OTHERWISE NOTED.

REVISED: 3/12/10

Construction Plan Prepared for:
Williams Williams Production, RMT

DOE 3-W-29 Drill Pad - Plat 3
CONSTRUCTION LAYOUT
CROSS SECTIONS

136 East Third Street
Rifle, Colorado 81650
Ph. (970) 625-1330
Fax (970) 625-2773



BOOKCLIFF
Survey Services, Inc.

SCALE: As Noted
DATE: 4/15/09
PLAT: 3 of 9
PROJECT: Williams
DFT: cws