



Location Drawing



- A. Proposed well COTTONWOOD 11-33.
- B. Proposed well COTTONWOOD 32-33.
- C. Proposed well COTTONWOOD 13-33.
- D. Proposed well COTTONWOOD 12-33.

- E. Proposed well COTTONWOOD 34-33.
- F. Proposed well COTTONWOOD 33-33.

There are no visible improvements within 400' of the proposed oil and gas location.



Legend

- | | | | |
|--|----------------------|--|---------------------|
| | Proposed Well | | Building/Residence |
| | Existing Well | | Oil & Gas Equipment |
| | Plugged Well | | Water Body |
| | Water Well | | Utility Box |
| | CattleGuard/Gate | | Railroad |
| | Bridge | | Fence |
| | ECD | | Overhead Power Line |
| | 400' Radius | | Pipeline |
| | Facilities Enclosure | | Access Road |
| | | | Ditch/Canal |
| | | | Concrete Ditch |

400ft Radius Map


COTTONWOOD 12-33 Pad Multi Well Pad

Surface Location: T2N R66W S33
Description of surface uses : Open Field

Field Date: 02/05/10
Drawing Date: 2/11/2010
Drafter: CGR
Checked By: BHF

Aerial Photo supplied by NAIP (2009)

Prepared for:
**KERR-MCGEE OIL &
GAS ONSHORE LP**



Use our resources to find yours!
www.petro-fs.com

1801 W. 13th Ave Suite 207
Denver, CO 80204
(303) 928-7128
111 E. Third Street
Rifle, CO 81650
(970) 625-4740