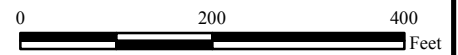




Water Tank Location Drawing



A. Proposed water tank



Legend	
	Proposed Water Tank for Truitt 10-06
	400 Ft. Radius

400Ft Radius Map	
TRUITT 10-06	
Water Tank	
Surface Location: T3S R44W S13	
Field Date:	01/29/10
Drawing Date:	03/05/10
Scale:	1" = 200'
Drafter:	JN
Checked By:	SH
Aerial Imagery Supplied by: USDA/FSA - Aerial Photography Field Office	



Rosetta
RESOURCES