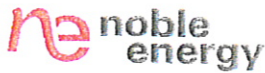


804 Grand Ave.
Platteville, CO 80651

Tel: 970.785.5000
Fax: 303.785.5099
www.nobleenergyinc.com



Land Department

September 10, 2009

J. Robert Schlagel & Phyllis I. Schlagel
Thomas R. Schlagel & Jilann J. Schlagel
17138 CR 17
Platteville, Colorado 80651

RE: **Surface Exception Location Consent**
Directional Drilling Waiver
Well Set-Back (Twinning) Exception Consent
UPRC P05-22D
Township 3 North, Range 67 West, 6th P.M.
Section 5: NW/4SE/4
Weld County, CO

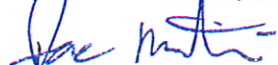
Dear Mr. and Mrs. Schlagel & Mr. and Mrs. Schlagel:

Noble Energy, Inc. ("Noble") plans to drill the UPRC P05-22D well (the "Well") at the referenced location which is more specifically described as 2511 feet FSL, and 2181 feet FEL which is outside the drilling window prescribed in Colorado Oil and Gas Conservation Commission ("COGCC") Rule 318A.a.(1).

By signing this letter you hereby grant your consent to Noble to locate the Well outside of a GWA window as defined in COGCC Rule 318A.a and waive the directional drilling requirement under Rule 318A.e. Additionally, the Well is being proposed at a surface location approximately 783 feet from an existing surface well location. By signing this letter you also grant your consent to Noble to locate the Well more than 50 feet from the existing well as provided for under COGCC Rule 318A.c.(2).

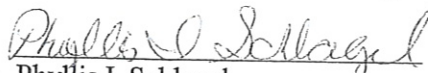
We would like to thank you for your assistance in this matter. If you have any questions do not hesitate to call me at (970) 785-5000.


NOBLE ENERGY, INC.



Joe Martin

J. Robert Schlagel, Phyllis I. Schlagel, Thomas R. Schlagel and Jilann J. Schlagel


J. Robert Schlagel

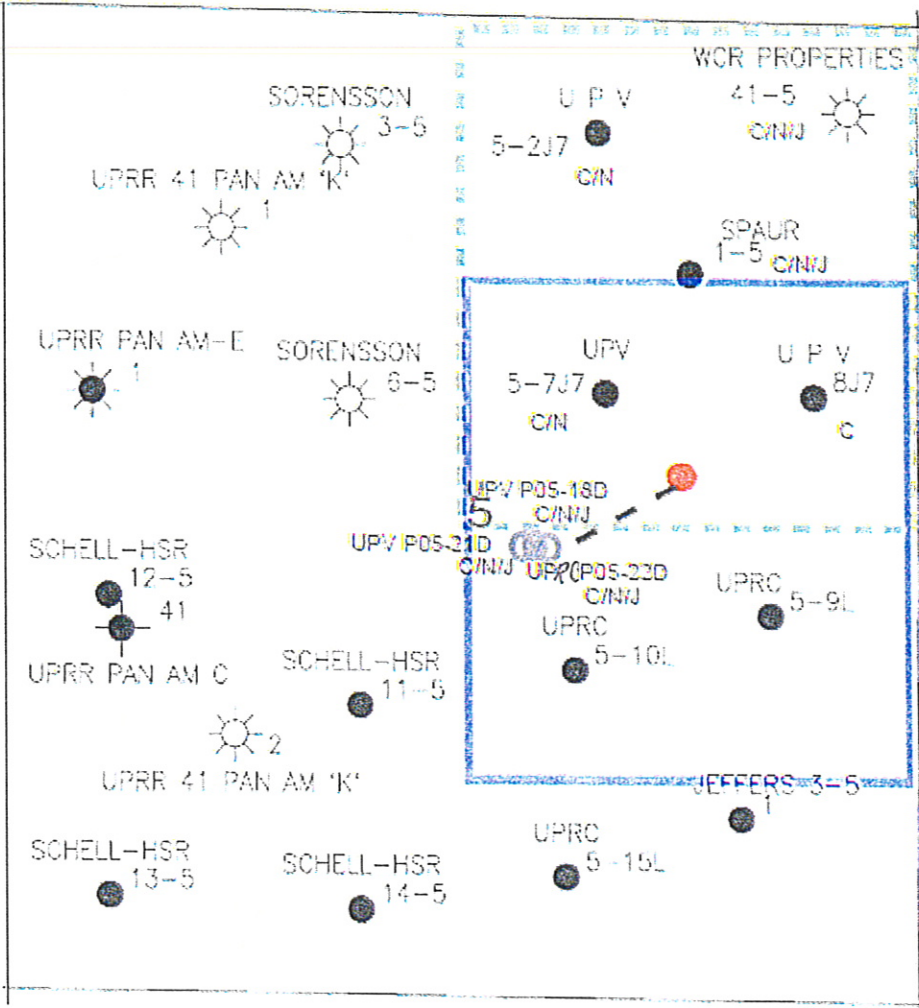

Phyllis I. Schlagel


Thomas R. Schlagel


Jilann J. Schlagel

Date: 9-12-09

UPRC P05-22D
SWNE, Section 5, T3N, R67W



LEGEND



Proposed 160 acre Spacing Unit



Bottom Hole Located SWNE, Section 5, T3N, R67W

The governmental 1/4 Section has less than 8 bottom hole wells producing from the Codell, Niobrara, & J-Sand Formations.