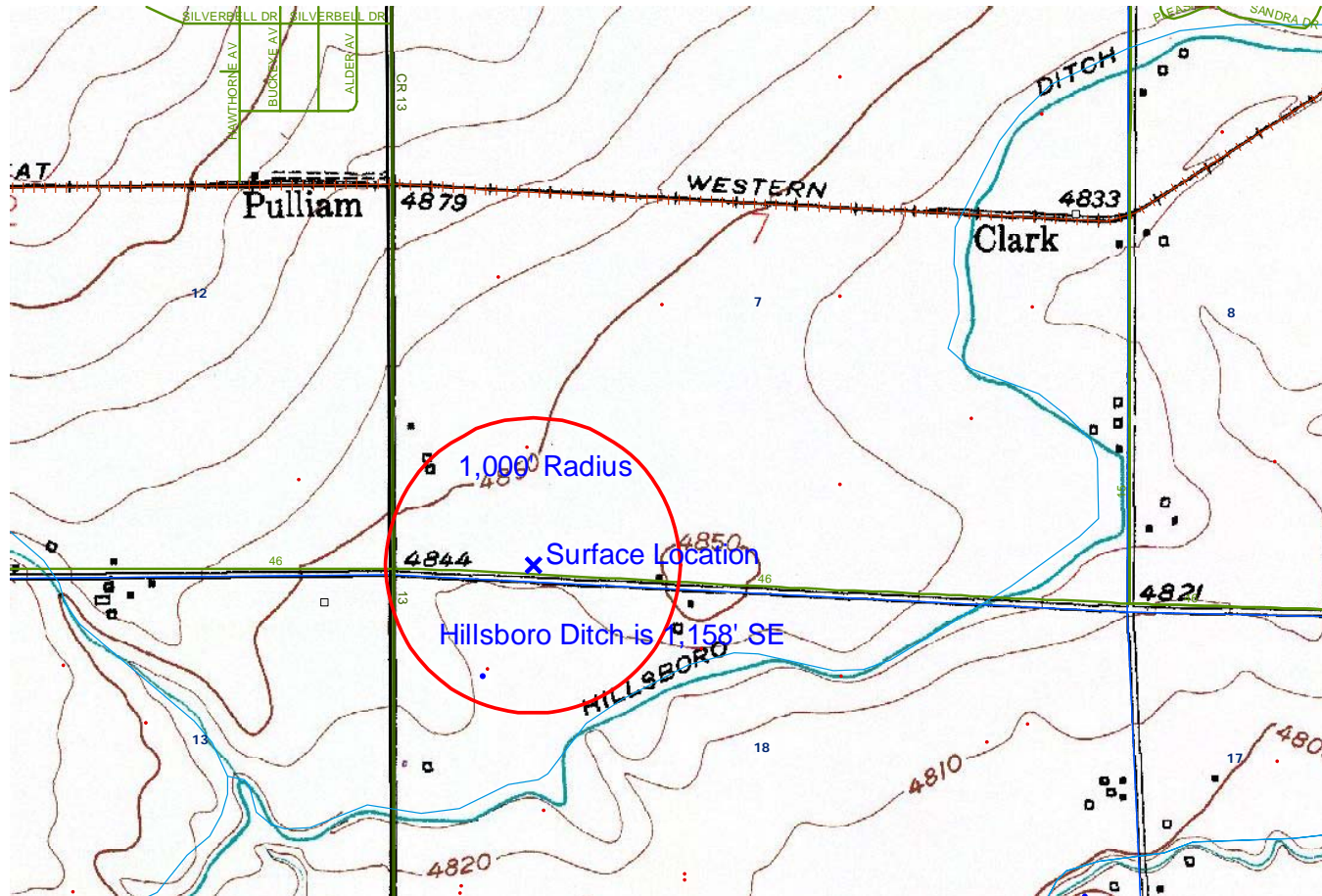


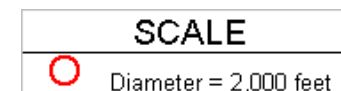
MAPLEWOOD 35-7 TANK BATTERY

TOPO

HYDROLOGY MAP-A



TOWNSHIP 4 NORTH, RANGE 67 WEST

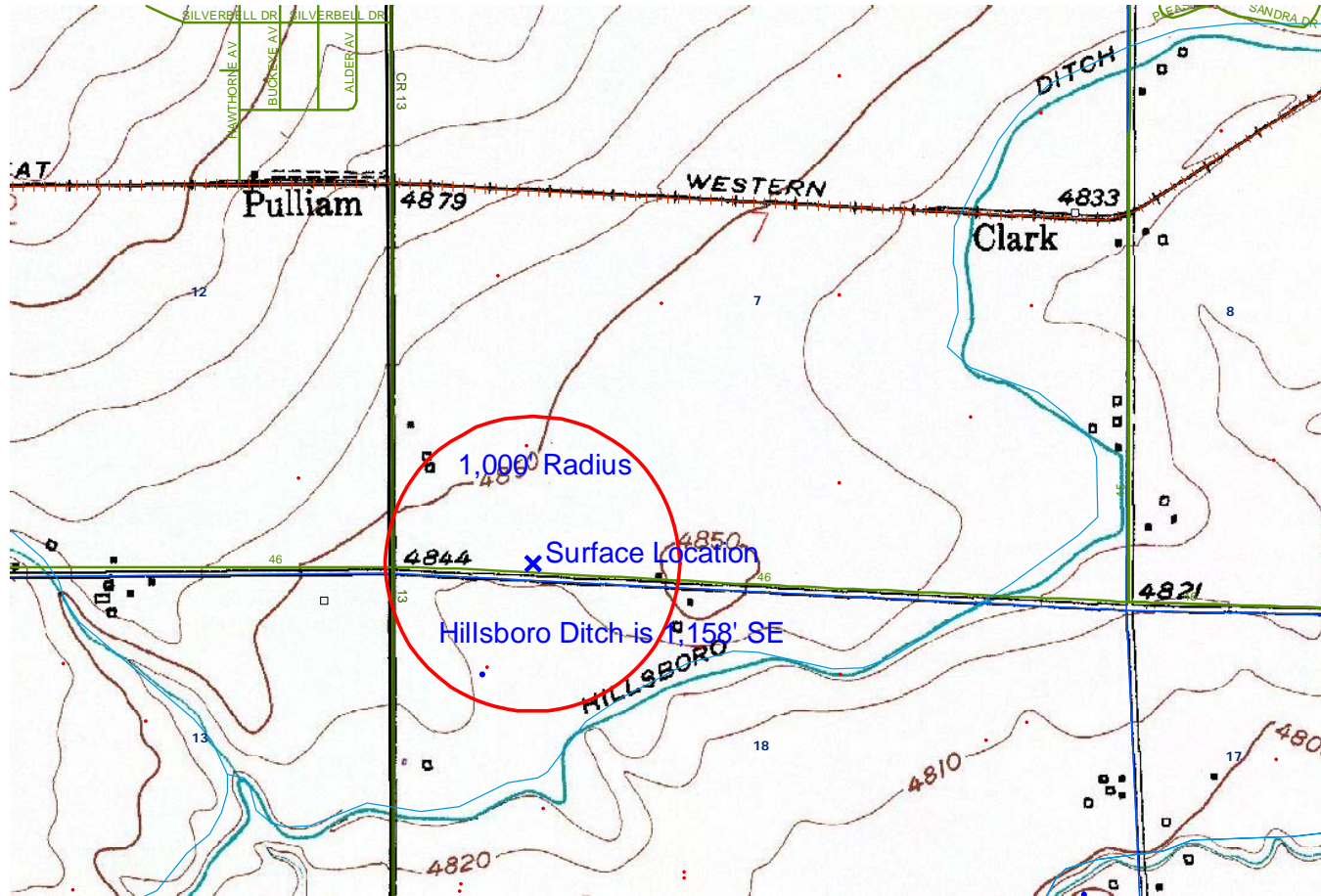


LEGEND A	LEGEND B
WATER RESOURCES	1200-SEARIES WILDLIFE AREAS
Water Wells	RSO Areas
Lakes	RSO_Osprey_Curren
Major Rivers	SWH Areas
Streams	State Wildlife Areas
300-Foot Stream Buffers	

MAPLEWOOD 35-7 TANK BATTERY

TOPO

HYDROLOGY MAP-A



TOWNSHIP 4 NORTH, RANGE 67 WEST

LEGEND A

WATER RESOURCES

- Water Wells
- Lakes
- Major Rivers
- Streams
- 300-Foot Stream Buffers

LEGEND B

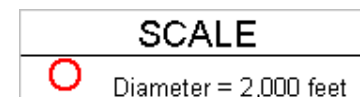
1200-SEARIES WILDLIFE AREAS

- RSO Areas
- RSO_Osprey_Curren
- SWH Areas
- State Wildlife Areas

MAPLEWOOD 35-7 TANK BATTERY

TOPO

HYDROLOGY MAP-A



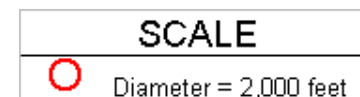
LEGEND A
WATER RESOURCES
Water Wells
Lakes
Major Rivers
Streams
300-Foot Stream Buffers

LEGEND B
1200-SEARIES WILDLIFE AREAS
RSO Areas
RSO_Osprey_Curren
SWH Areas
State Wildlife Areas

MAPLEWOOD 35-7 TANK BATTERY

TOPO

HYDROLOGY MAP-A



LEGEND A
WATER RESOURCES
Water Wells
Lakes
Major Rivers
Streams
300-Foot Stream Buffers

LEGEND B
1200-SEARIES WILDLIFE AREAS
RSO Areas
RSO_Osprey_Curren
SWH Areas
State Wildlife Areas