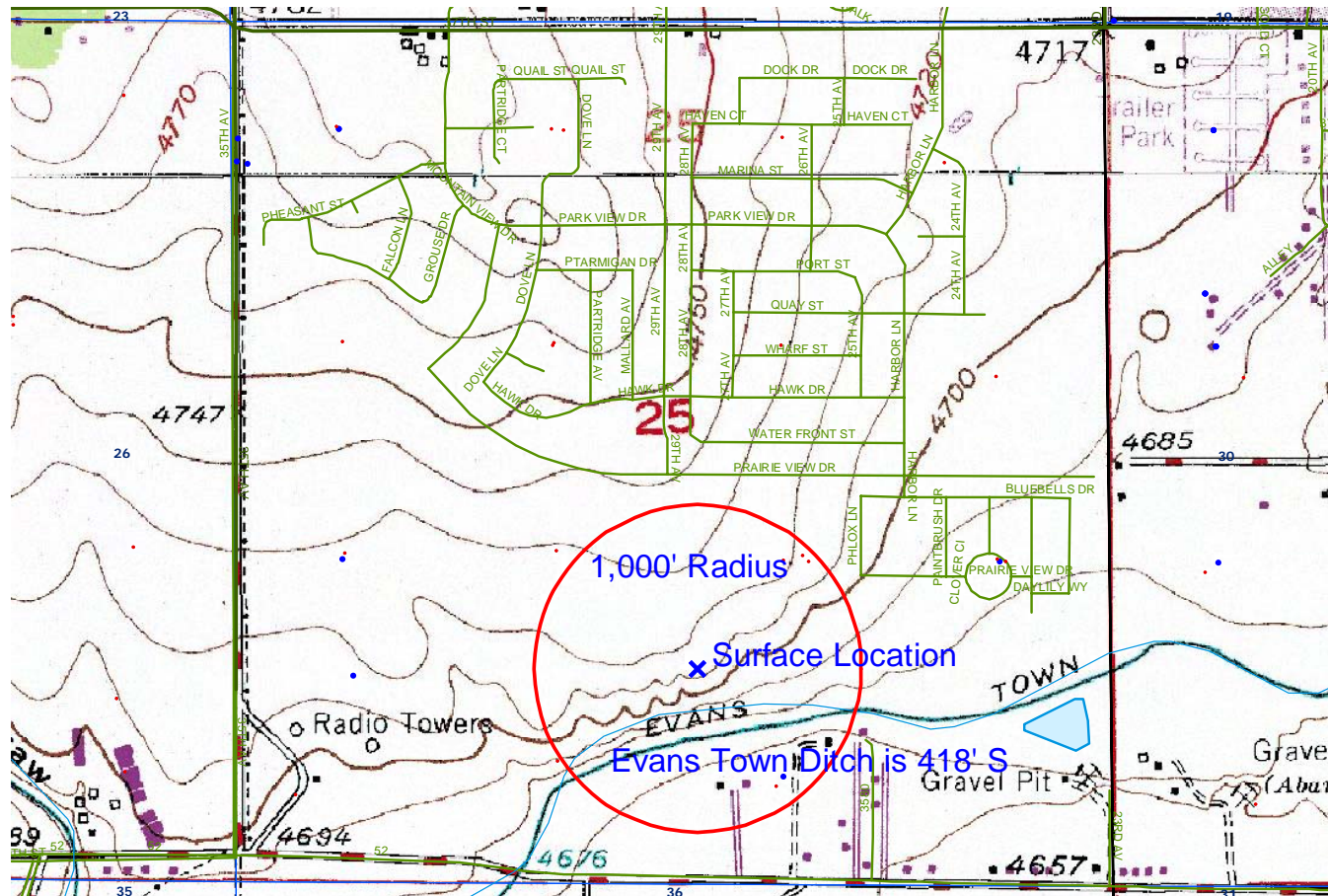


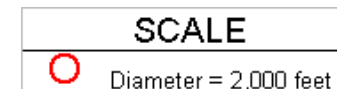
CURTIS TANK BATTERY

TOPO

HYDROLOGY MAP-A



TOWNSHIP 5 NORTH, RANGE 66 WEST



LEGEND A

WATER RESOURCES

- Water Wells
- Lakes
- Major Rivers
- Streams
- 300-Foot Stream Buffers

LEGEND B

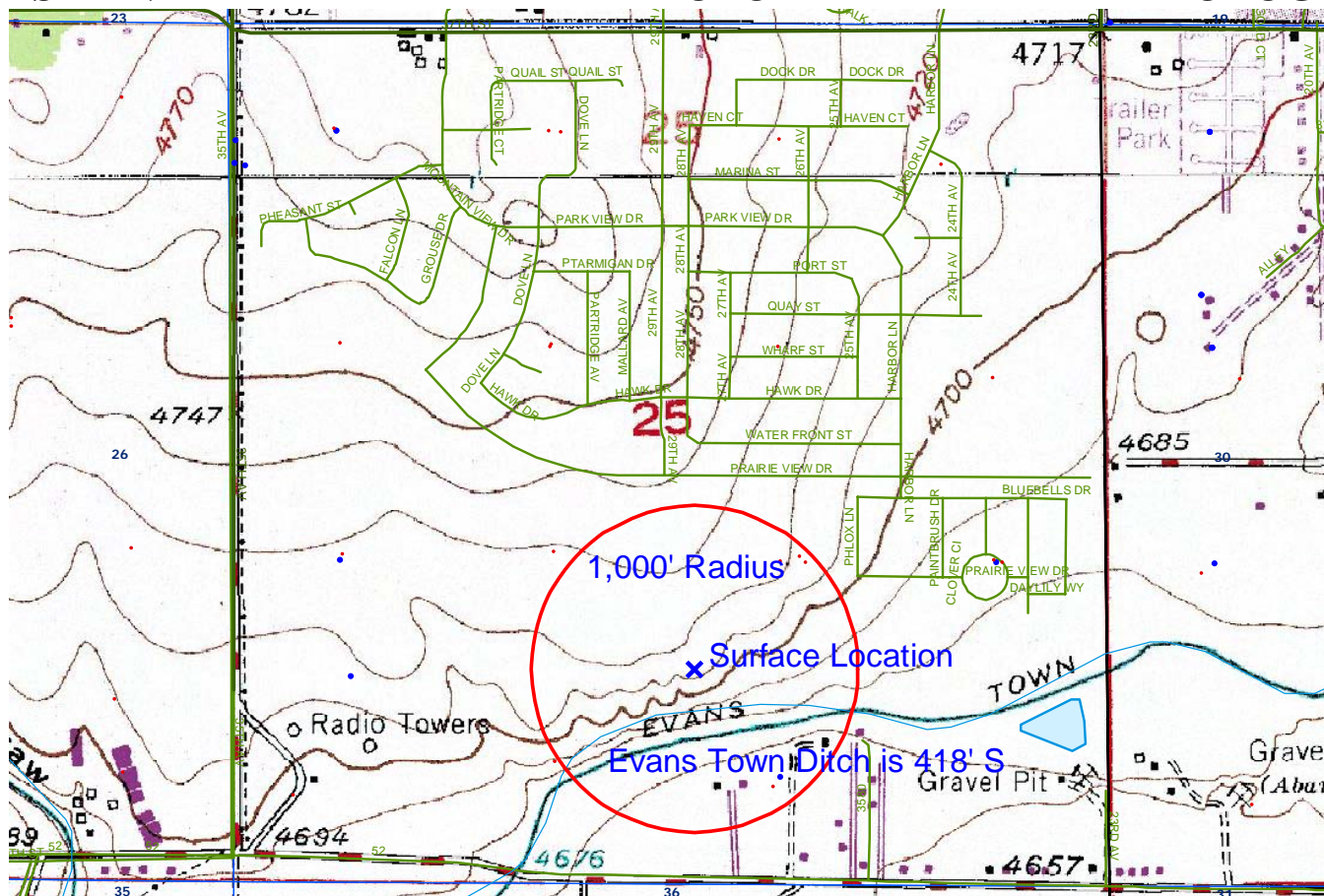
1200-SEARIES WILDLIFE AREAS

- RSO Areas
- RSO_Osprey_Curren
- SWH Areas
- State Wildlife Areas

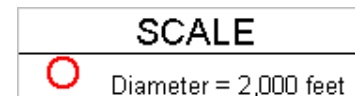
CURTIS TANK BATTERY

TOPO

HYDROLOGY MAP-B



TOWNSHIP 5 NORTH, RANGE 66 WEST



LEGEND A

WATER RESOURCES

- Water Wells
- Lakes
- Major Rivers
- Streams
- 300-Foot Stream Buffers

LEGEND B

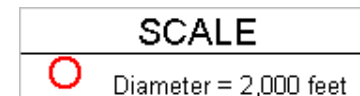
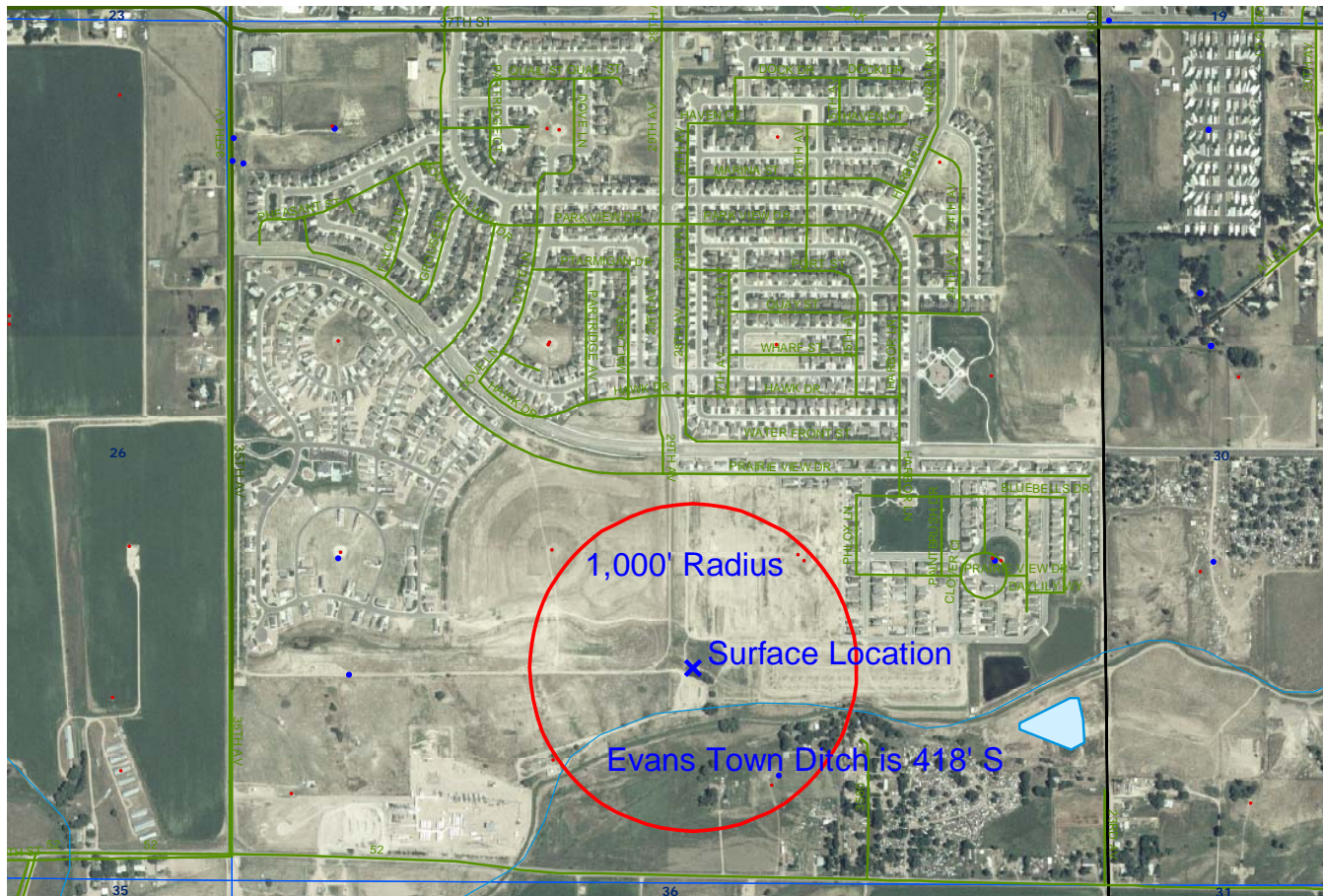
1200-SEARIES WILDLIFE AREAS

- RSO Areas
- RSO_Osprey_Curren
- SWH Areas
- State Wildlife Areas

CURTIS TANK BATTERY

AERIAL

HYDROLOGY MAP-A



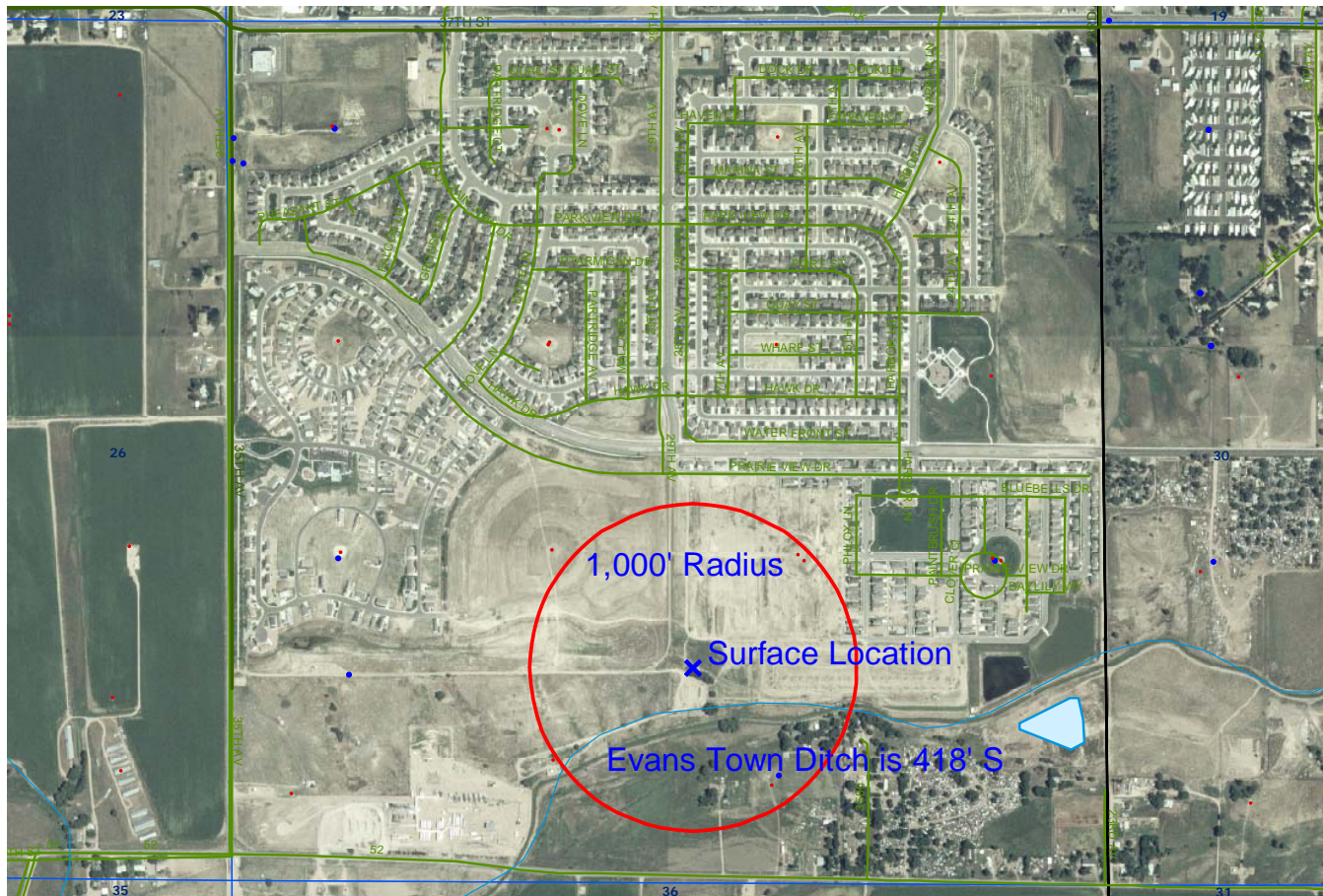
LEGEND A
WATER RESOURCES
Water Wells
Lakes
Major Rivers
Streams
300-Foot Stream Buffers

LEGEND B
1200-SEARIES WILDLIFE AREAS
RSO Areas
RSO_Osprey_Curren
SWH Areas
State Wildlife Areas

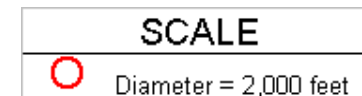
CURTIS TANK BATTERY

AERIAL

HYDROLOGY MAP-B



TOWNSHIP 5 NORTH, RANGE 66 WEST



LEGEND A
WATER RESOURCES
Water Wells
Lakes
Major Rivers
Streams
300-Foot Stream Buffers

LEGEND B
1200-SEARIES WILDLIFE AREAS
RSO Areas
RSO_Osprey_Curren
SWH Areas
State Wildlife Areas