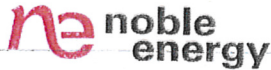


804 Grand Ave.  
Platteville, CO 80651

Tel: 970.785.5000  
Fax: 303.785.5099  
www.nobleenergyinc.com



Land Department

10/08/2009

CERTIFIED MAIL  
RETURN RECEIPT REQUESTED

Article # 70081830000101321142

Pete Salazar, Jr., Paul R. Salazar, Esteban Salazar,  
John Salazar and Jacob Salazar  
7031 HWY 66  
Platteville, Colorado 80651

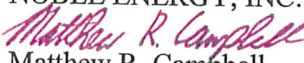
Re: Advance Notice of Drilling Operations  
WELL NAME: SALAZAR P20-33D, 20-32D  
Township 3 North, Range 67 West, 6<sup>th</sup> P.M.  
Section 20: SW/4SW/4  
Weld County, Colorado

Dear Pete Salazar, Jr:

Pursuant to Rule 305.e.(1).B of the Rules and Regulations of the Colorado Oil and Gas Conservation Commission ("COGCC"), Noble Energy, Inc. ("Noble") hereby gives notice to you that it intends to commence operations for the drilling of a well or wells for oil and/or gas on the referenced lands no sooner than November 8, 2009. As surface owner you have the responsibility for notifying any affected tenant of the proposed operations.

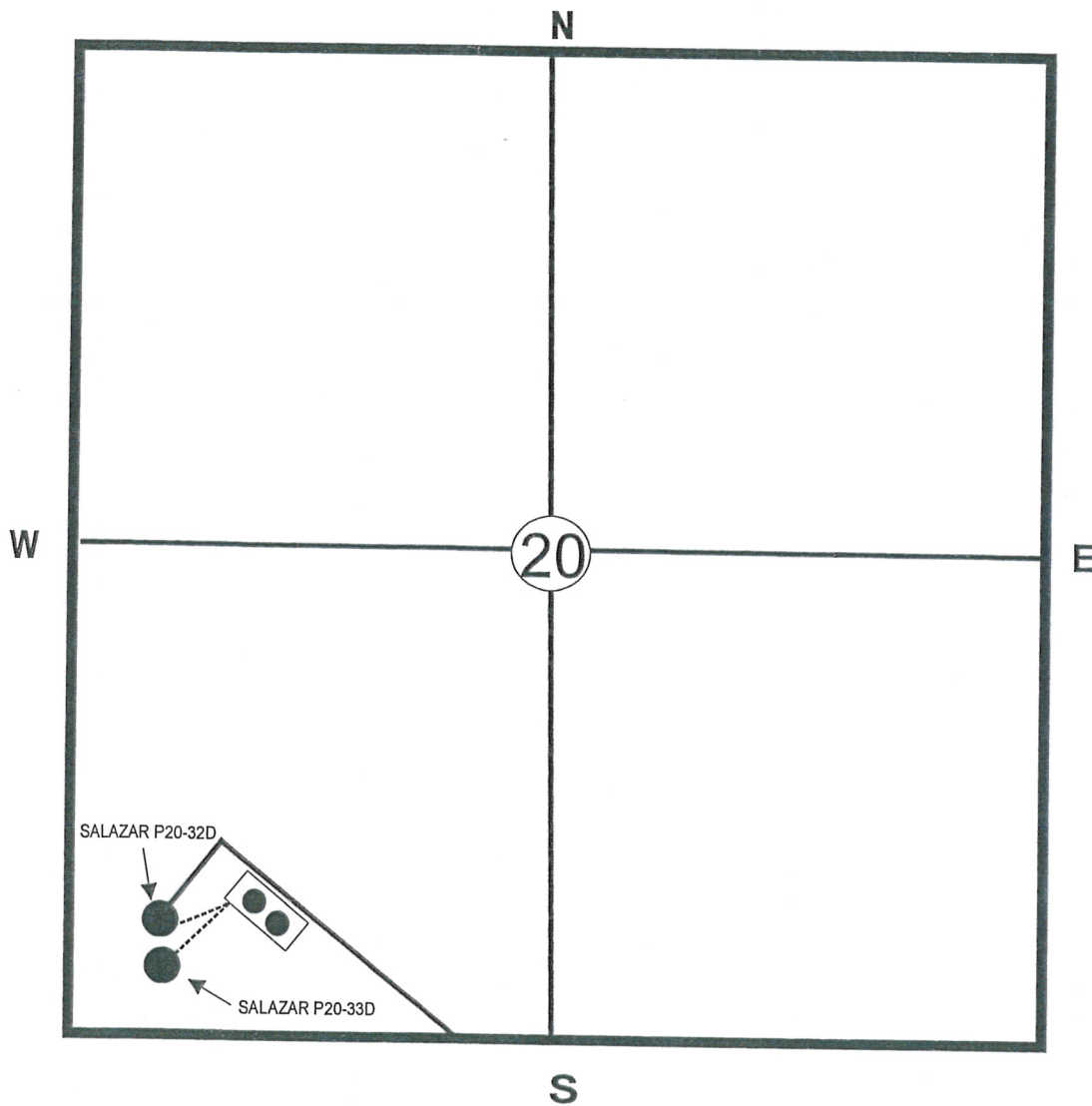
The attached plat illustrates the area, per COGCC rules, orders or policies, within which the well(s) may be located and the proposed location of the well(s) access road(s) and production facilities. The location of roads and facilities as depicted on the attached plat are only proposed locations. Prior to commencing these operations, we would like to consult with you concerning the proposed operation and to finalize the location of the well site(s), production facilities, pipelines and roads. The location will be staked before the consultation and I will contact you to discuss the proposed operations and to schedule an on-site consultation, if you request one. I may be reached at 970-785-8714. Enclosed is a postage prepaid postcard for your use in requesting a consultation. If you wish to appoint a tenant for the consultation, please indicate the name, address and telephone number in the space provided on the postcard. Please fill out the postcard and return it to Noble within ten (10) days from the date of this letter.

Also enclosed is a copy of the COGCC's brochure describing surface owner rights and responsibilities.

Regards,  
NOBLE ENERGY, INC.  
  
Matthew R. Campbell  
Land Negotiator

cc: Sean Howley  
Bruce T. Barker  
Mari Clark

**SALAZAR P20-33D, 20-32D  
SECTION 20-TOWNSHIP 3 NORTH-RANGE 67 WEST  
OF THE SIXTH PRINCIPAL MERIDIAN  
WELD COUNTY, COLORADO**



● PROPOSED WELL LOCATION

■ PROPOSED TANK FACILITY LOCATION

----- PROPOSED FLOWLINE

———— PROPOSED ACCESS ROAD