# BRAN-DEX
WIRELINE SERVICES

# CEMENT BOND LOG
GR CCL
VDL

Company ENCANA OIL & GAS (USA) INC
Well WILLIAM PELTIER 12-20
Field WATTENBERG
County WELD
State COLORAD

Company ENCANA OIL & GAS (USA) INC
Well WILLIAM PELTIER 12-20
Field WATTENBERG
County WELD State COLORAD

Location: API # : 05-123-23308-00
1831' FNL & 490' FWL
SW NW
SEC 20 TWP 1N RGE 68W

Other Services
PACK-OFF
PERF

Permanent Datum GROUND LEVEL Elevation 5084
Log Measured From KELLY BUSHING
Drilling Measured From KELLY BUSHING

Elevation
K.B. 5099
D.F. 5098
G.L. 5084

| | |
|---|---|
| Date | 6-JUNE-2007 |
| Run Number | 1 |
| Depth Driller | 8460 |
| Depth Logger | 8420 |
| Bottom Logged Interval | 8418 |
| Top Log Interval | 6600 |
| Open Hole Size | 7-7/8 |
| Type Fluid | WATER |
| Density / Viscosity | – |
| Max. Recorded Temp. | – |
| Estimated Cement Top | 6790 |
| Time Well Ready | ROA |
| Time Logger on Bottom | 10:00 |
| Equipment Number | 443 |
| Location | YUMA |
| Recorded By | BRADY DILKA |
| Witnessed By | CECIL CLARK |

| Borehole Record | | | | Tubing Record | | | |
|---|---|---|---|---|---|---|---|
| Run Number | Bit | From | To | Size | Weight | From | To |
| | | | | | | | |
| | | | | | | | |
| | | | | | | | |
| | | | | | | | |

| Casing Record | Size | Wgt/Ft | Top | Bottom |
|---|---|---|---|---|
| Surface String | | | | |
| Prot. String | | | | |
| Production String | 4.5 | 11.6 LB | SURFACE | 8420 |
| Liner | | | | |

<<< Fold Here >>>

All interpretations are opinions based on inferences from electrical or other measurements and we cannot and do not guarantee the accuracy or correctness of any interpretation, and we shall not, except in the case of gross or willful negligence on our part, be liable or responsible for any loss, costs, damages, or expenses incurred or sustained by anyone resulting from any interpretation made by any of our officers, agents or employees. These interpretations are also subject to our general terms and conditions set out in our current Price Schedule.

## Comments

THANK YOU FOR CHOOSING JW WIRELINE
DEPTH REFERENCE TO PSI OPON HOLE DATED MAY 30, 2007
PERF INTERVAL 8280-8294 AT 2SPF 19 GM TITAN

| Sensor | Offset (ft) | Schematic | Description | Len (ft) | OD (in) | Wt (lb) |
|---|---|---|---|---|---|---|
| CCL | 13.25 | 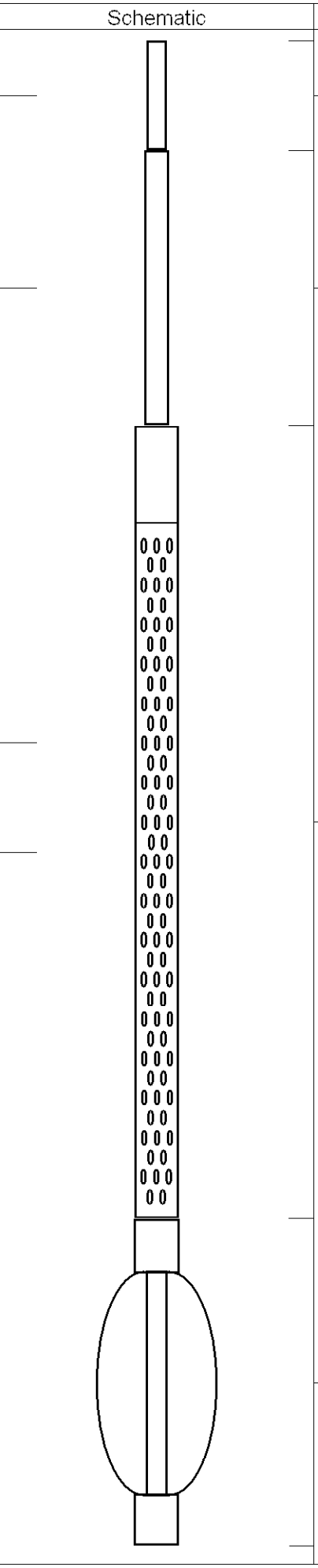 | CCL-GR_1_3/8 (001) | 1.00 | 1.38 | 11.00 |
| GR | 11.49 | | GR-s_t001 (t001) | 2.52 | 1.69 | 30.00 |
| WVF5 | 7.34 | | | | | |
| | | | CBL-3_5 (001) | 7.23 | 2.44 | 127.00 |
| WVF3 | 6.34 | | | | | |
| | | | CENT-B (2) | 3.00 | 1.69 | 10.00 |

Dataset: william peltier 12-20.db: field/well/run1/pass2
Total Length: 13.75 ft
Total Weight: 178.00 lb
O.D. 2.44 in

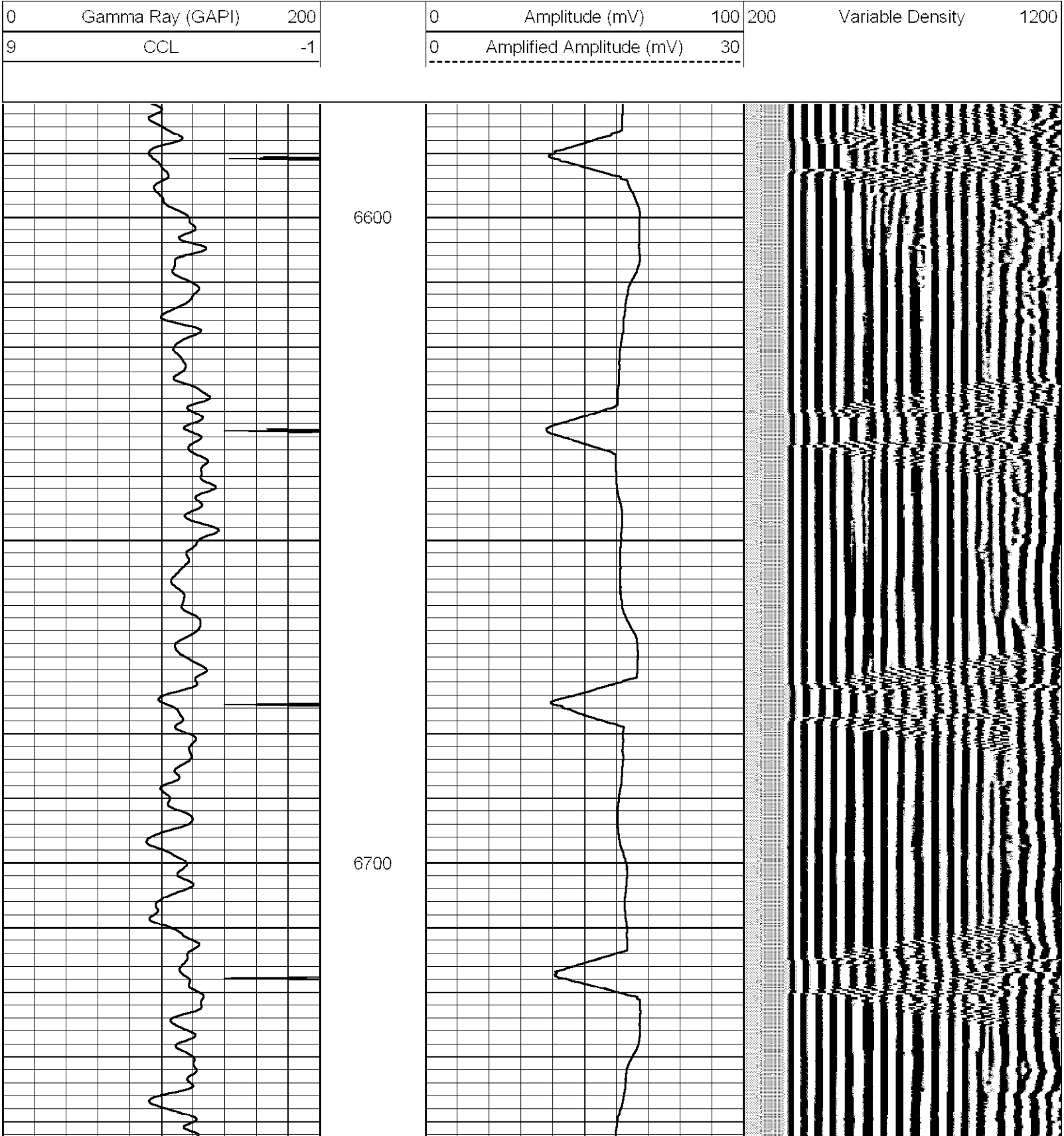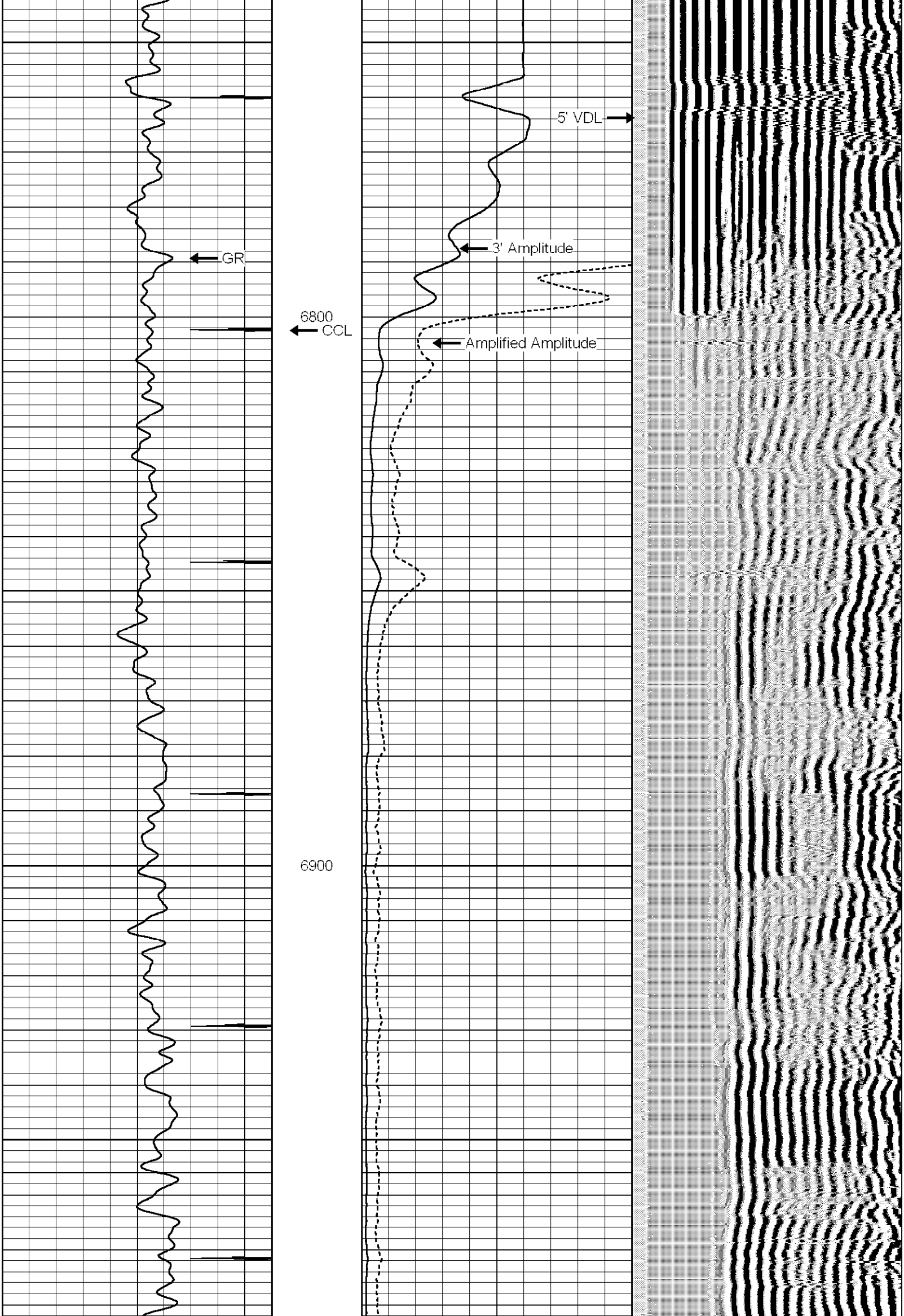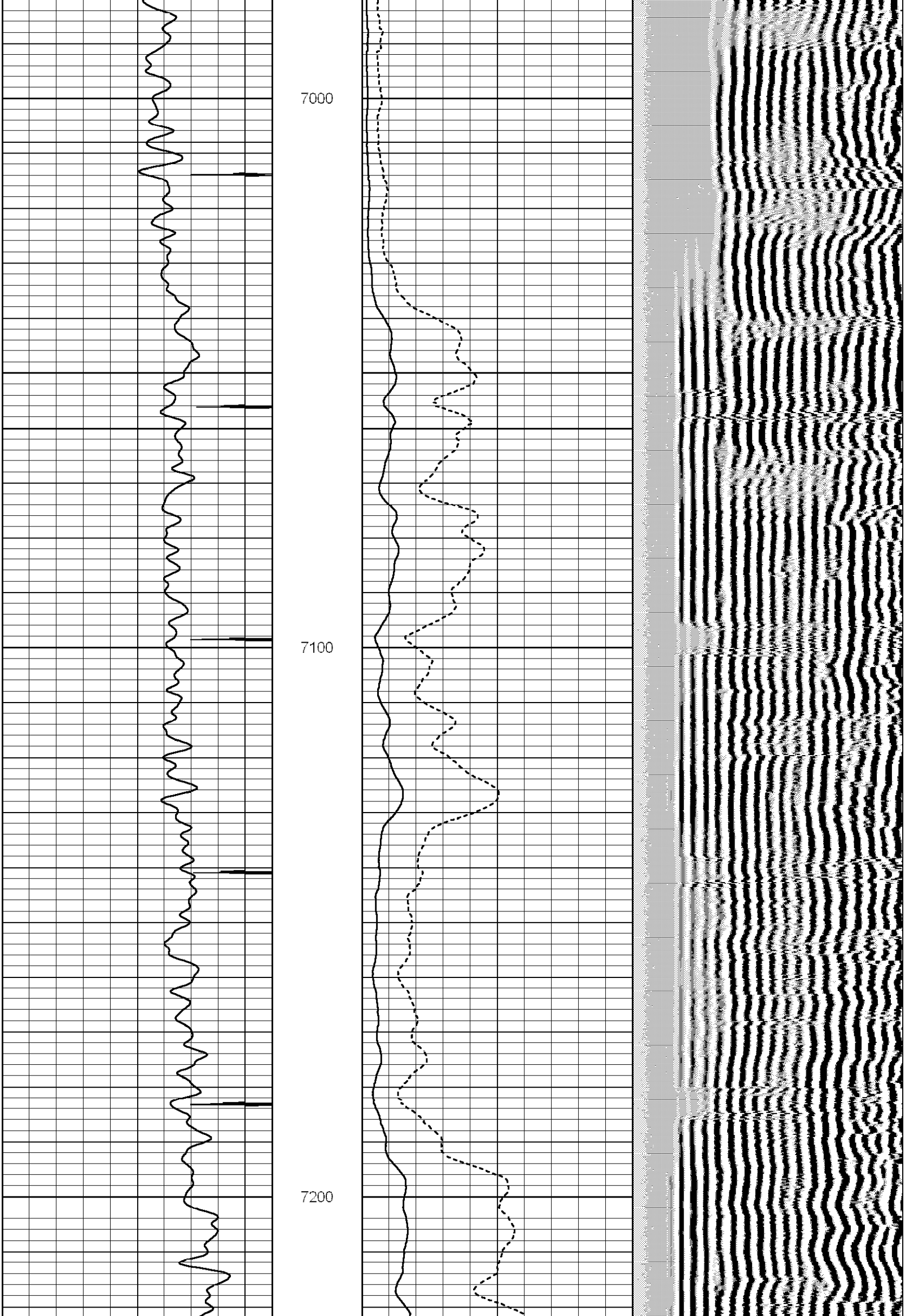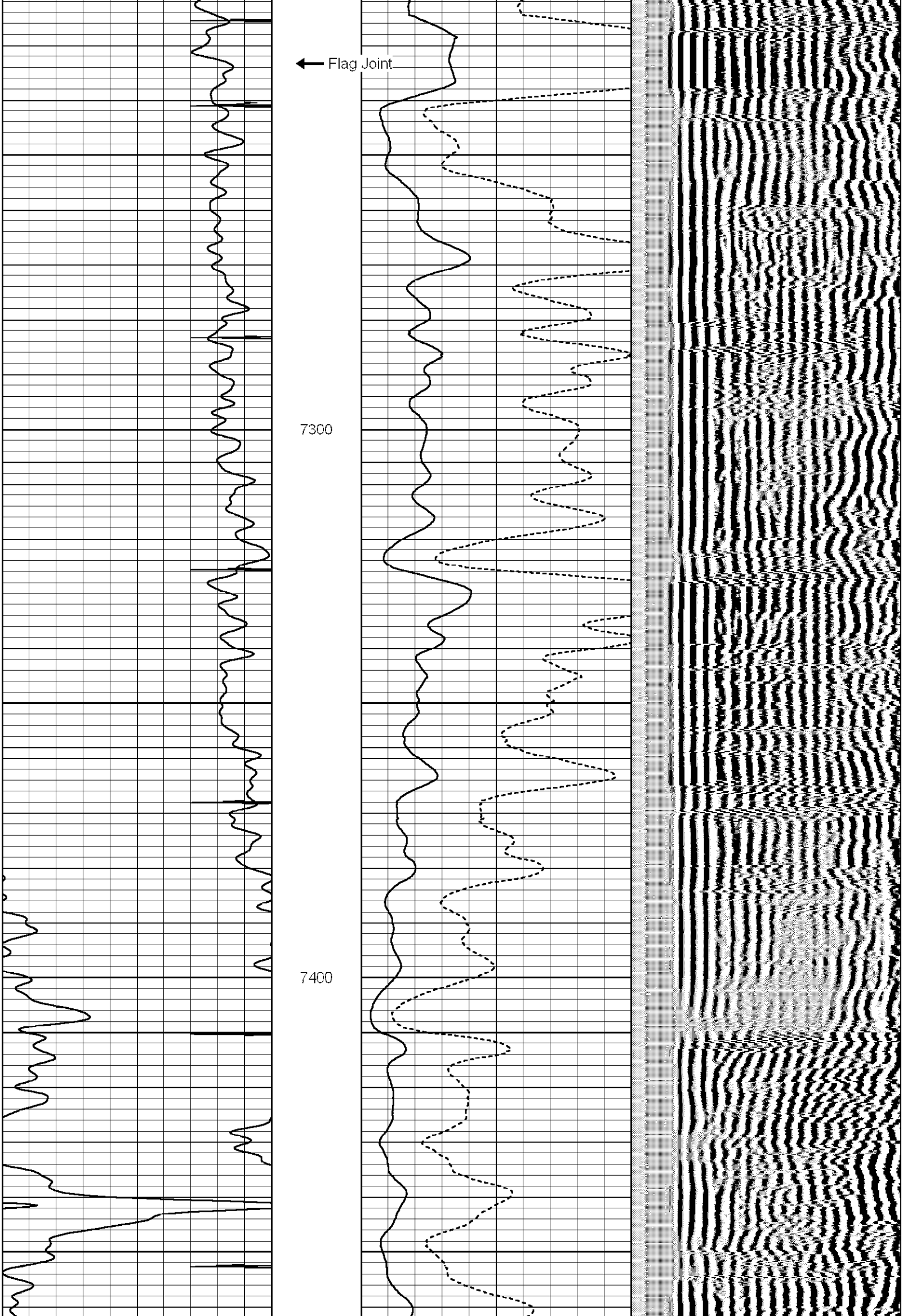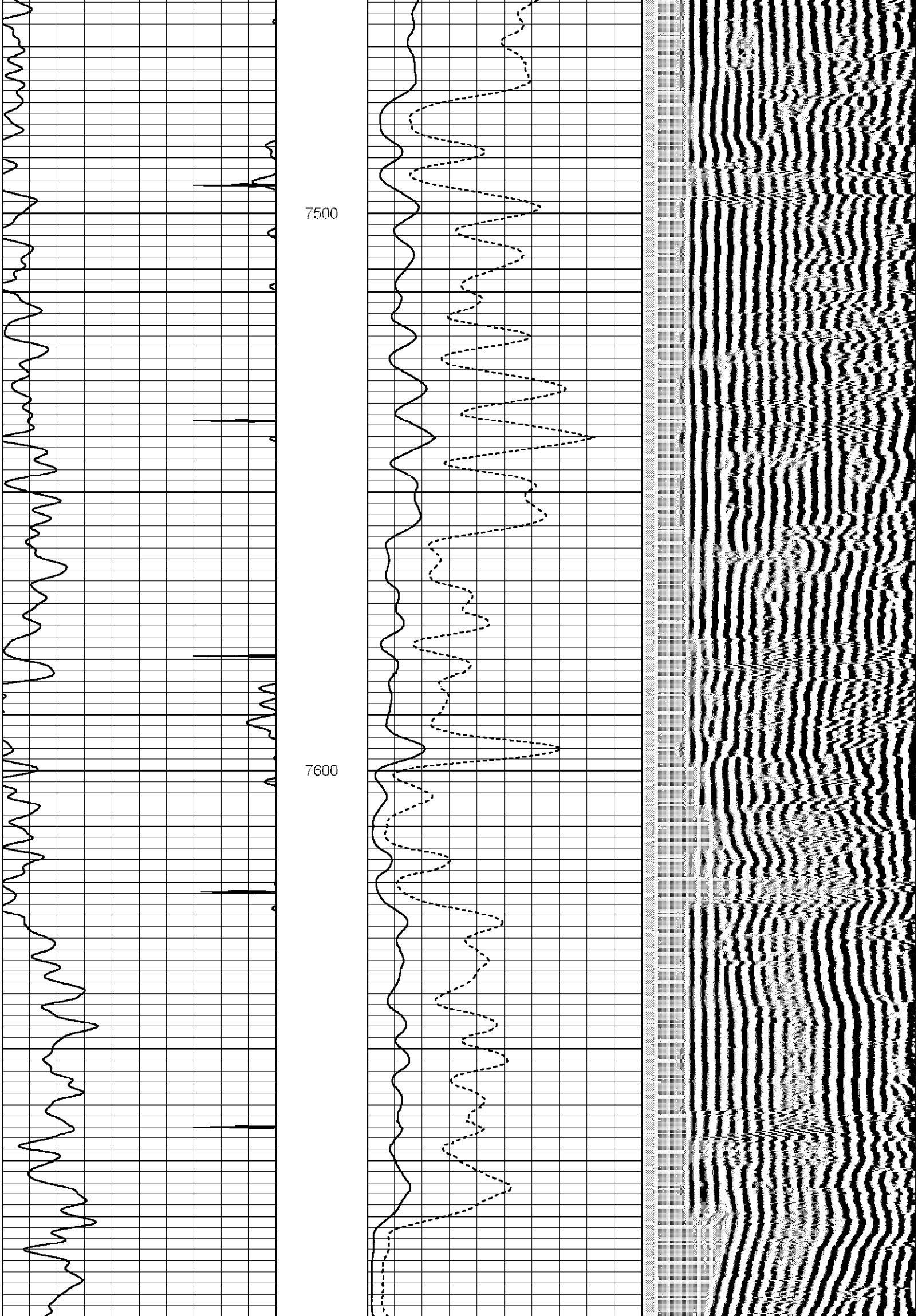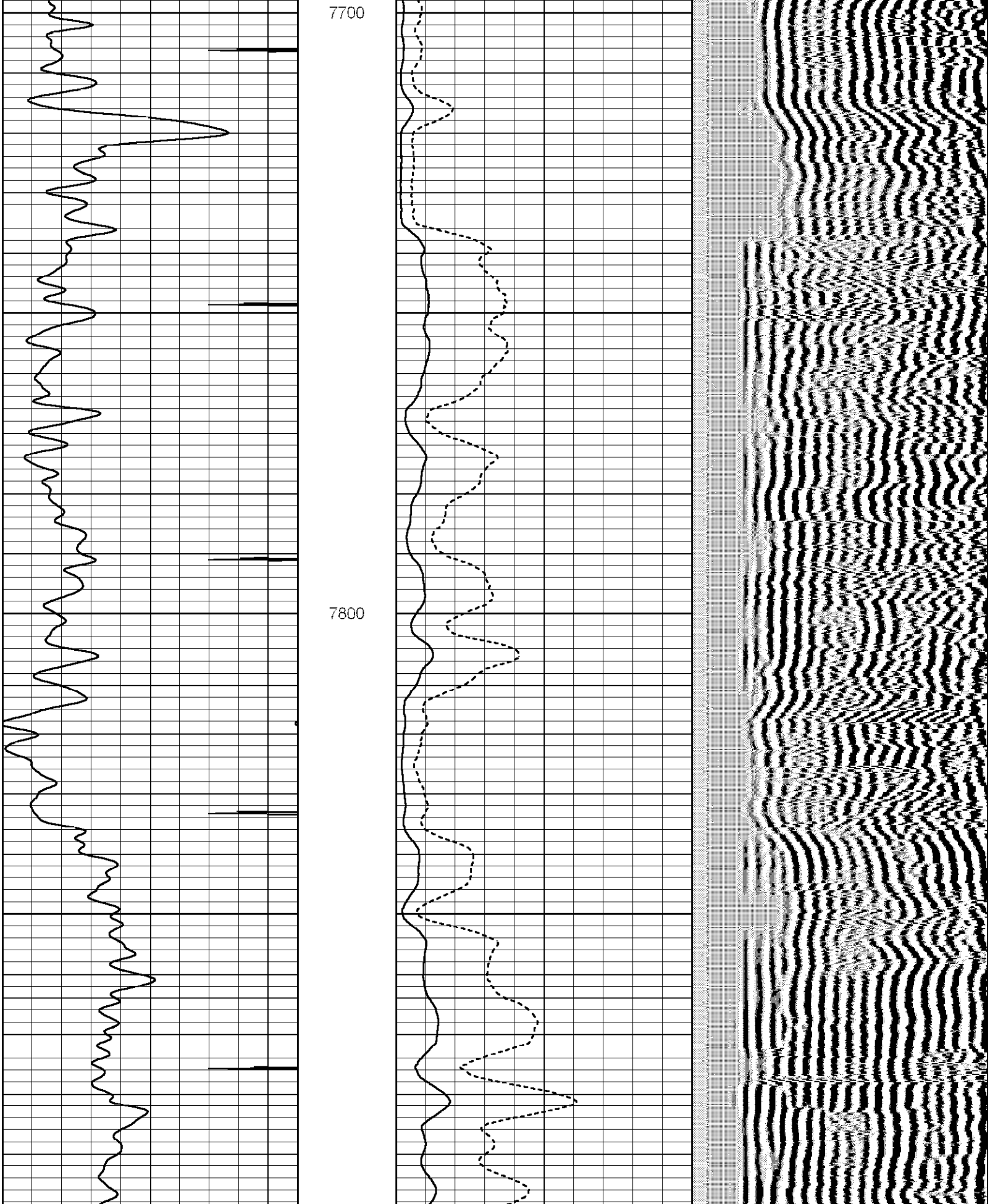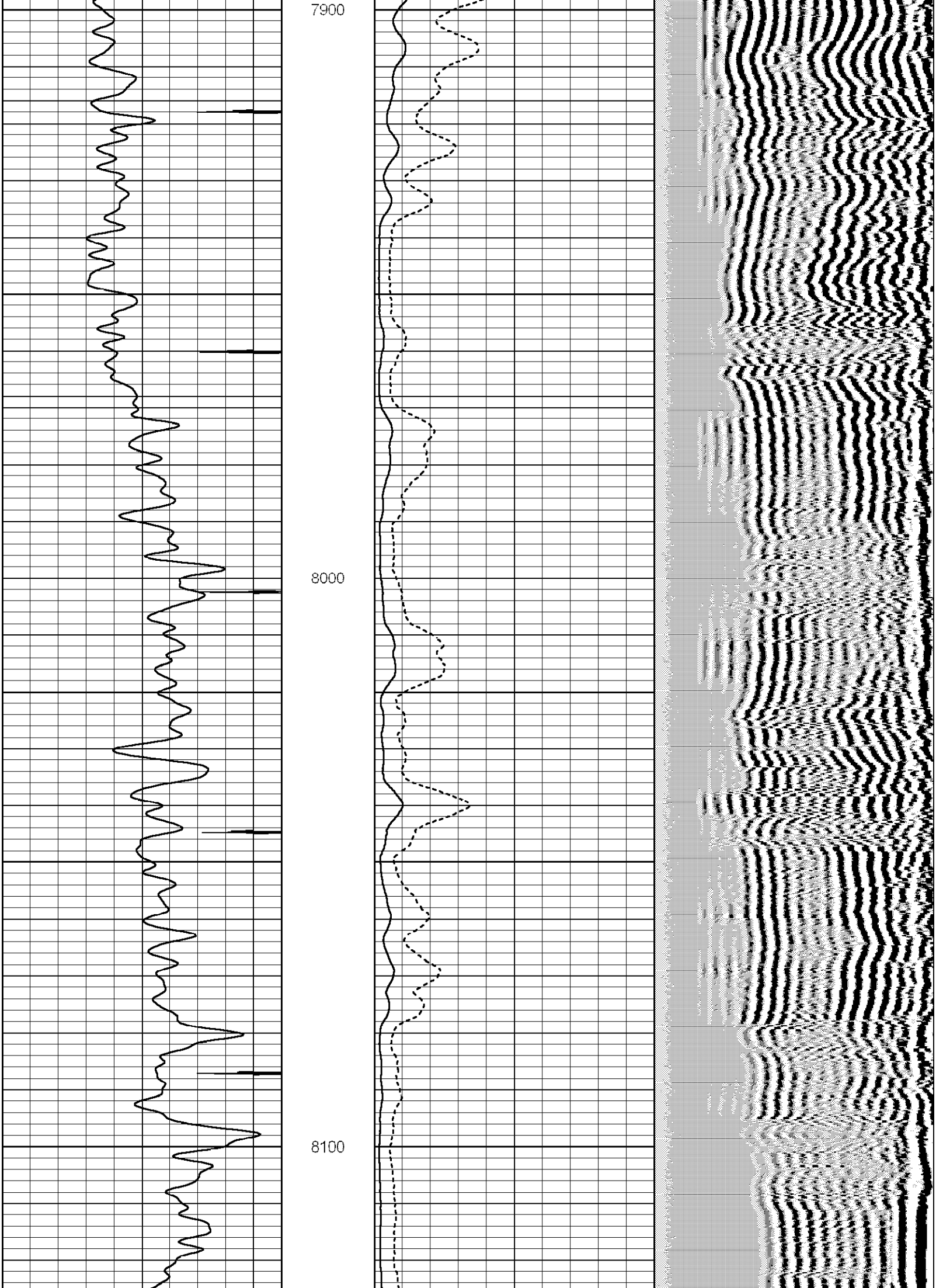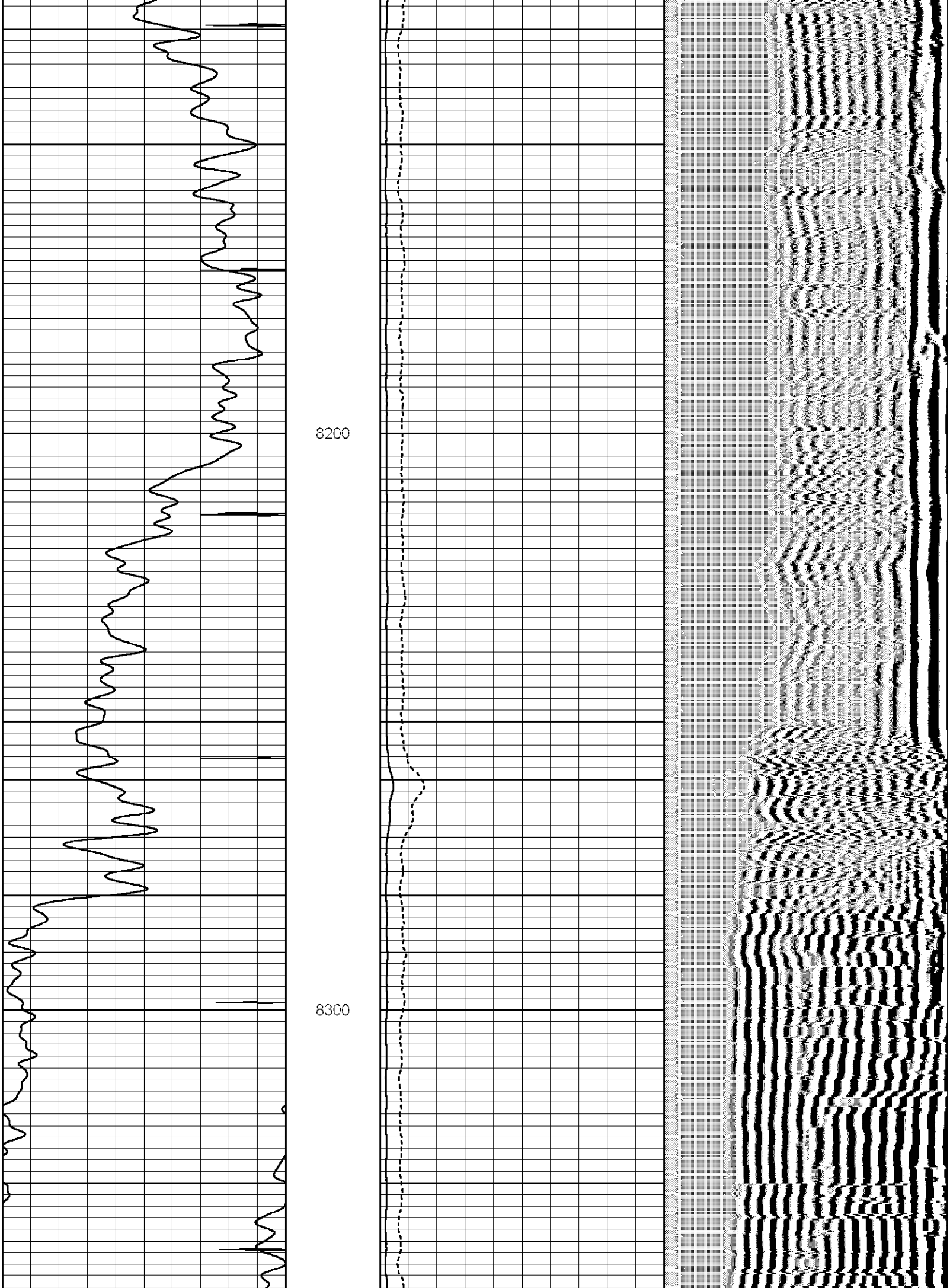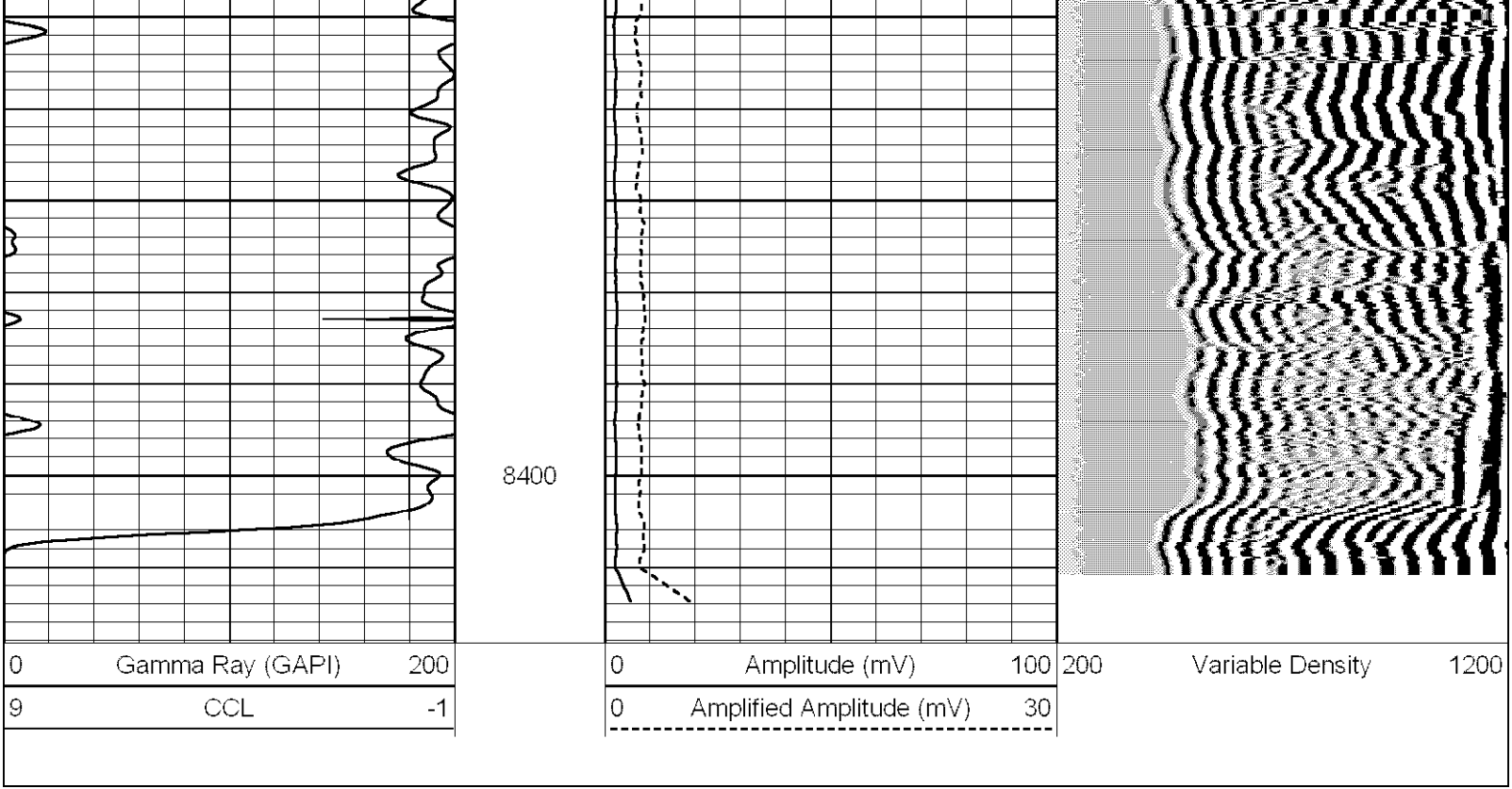| | |
|---|---|
| Database File: | william peltier 12-20.db |
| Dataset Pathname: | pass2 |
| Presentation Format: | cblx |
| Dataset Creation: | Thu Jun 07 21:38:45 2007 by Log Std Casedhole 06120 |
| Charted by: | Depth in Feet scaled 1:240 |