PHOENIX SURVEYS, INC.

COMPENSATED DENSITY
COMPENSATED NEUTRON
DUAL INDUCTION

Company
Well
Field
County
State/Prv

Company EnCana Oil & Gas (USA) Inc
Well McCoy 2-4-5
Field Wattenberg
County Weld **State/Province** Colorado

Location
SHL: 2212' FSL & 737' FWL
BHL: 2600' FSL & 1360' FWL
NE SW Sec. 5, Twp. 2N, Rge. 67W

Other Services
None

Permanent Datum GL Elevation 4849
Log Measured From KB
Drilling Measured From KB

Elevation
K.B. 4864
D.F. 4863
G.L. 4849

Date	October 21, 2007		
Run Number	1		
Depth Driller	7980		
Depth Logger	7979		
Bottom Logged Interval	7979		
Top Log Interval	Casing		
Casing Driller	682		
Casing Logger	682		
Bit Size	7-7/8"		
Type Fluid in Hole	Chem Gel		
Density / Viscosity	9.7 / 60		
pH / Fluid Loss	8.5 / 8.8		
Source of Sample	Flowline		
Rm @ Meas. Temp	3.61 @ 87° F		
Rmf @ Meas. Temp	2.89 @ 87° F		
Rmc @ Meas. Temp	4.33 @ 87° F		
Source of Rmf / Rmc	Measure / Calc		
Rm @ BHT	1.19 @ 223° F		
Time Circulation Stopped	0100		
Time Logger on Bottom	0715		
Maximum Recorded Temperature	223° F		
Equipment Number	4420		
Location	Brighton, CO		
Recorded By	Matt Gill		
Witnessed By	Craig Hope		

<<< Fold Here >>>

All interpretations are opinions based on inferences from electrical or other measurements and we cannot and do not guarantee the accuracy or correctness of any interpretation, and we shall not, except in the case of gross or willful negligence on our part, be liable or responsible for any loss, costs, damages, or expenses incurred or sustained by anyone resulting from any interpretation made by any of our officers, agents or employees. These interpretations are also subject to our general terms and conditions set out in our current Price Schedule.

Comments

Annular volume calculated for 4-1/2" casing
Patterson UTI Rig 34
Thank you for using Phoenix Surveys!!
API #: 05-123-24365-00

Database File:	7908.db
Dataset Pathname:	final
Presentation Format:	pdc1
Dataset Creation:	Sun Oct 21 08:00:36 2007
Charted by:	Depth in Feet scaled 1:240

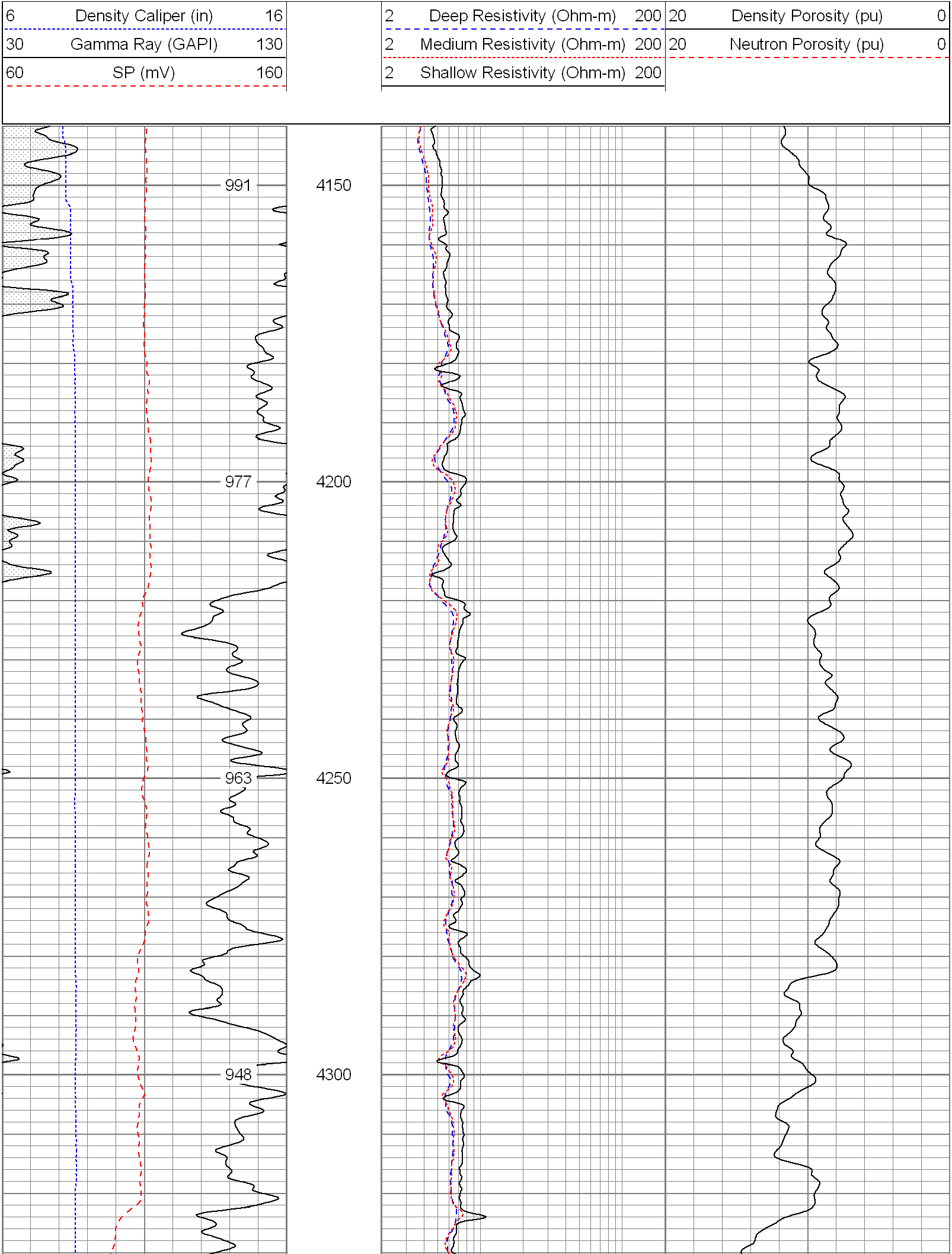

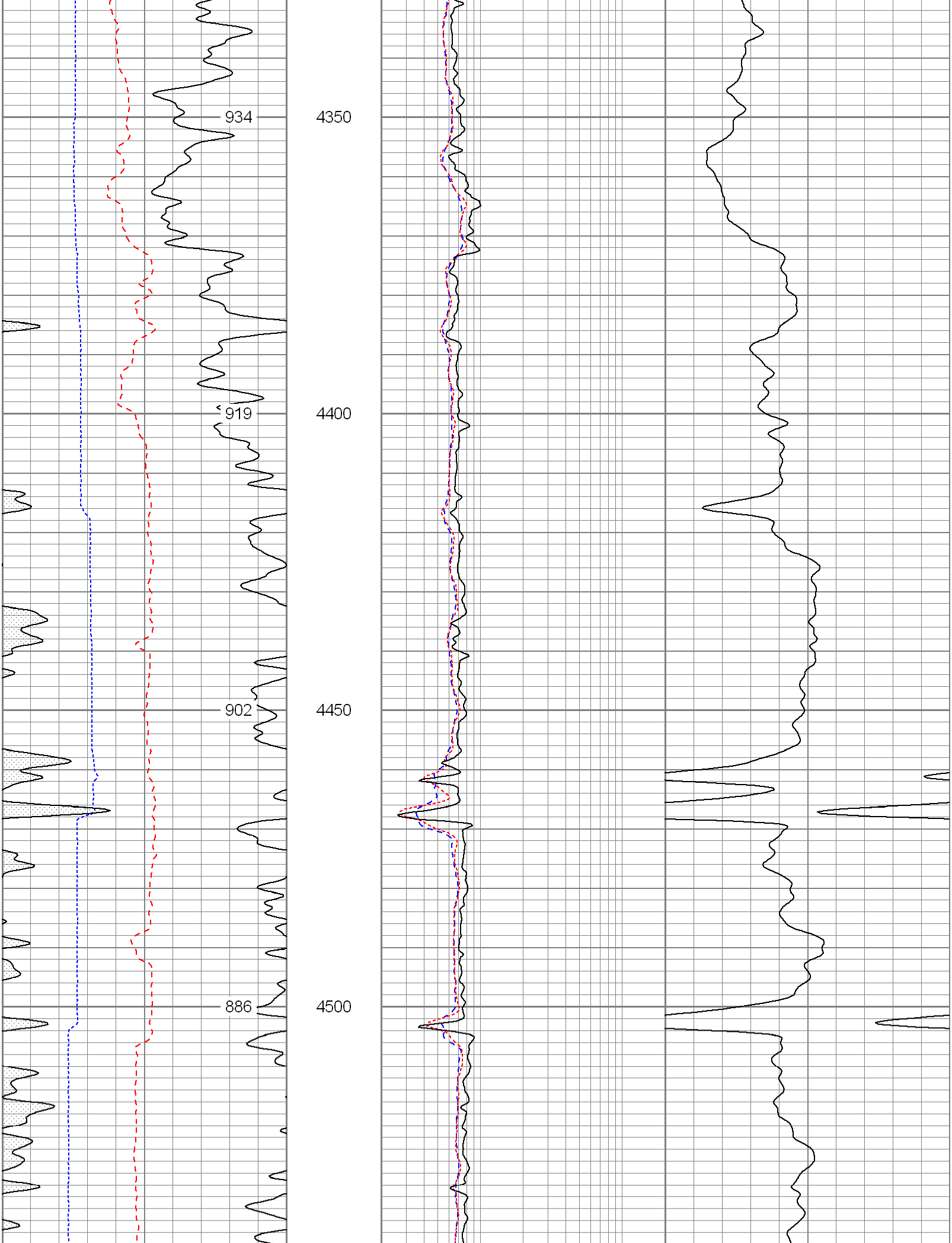

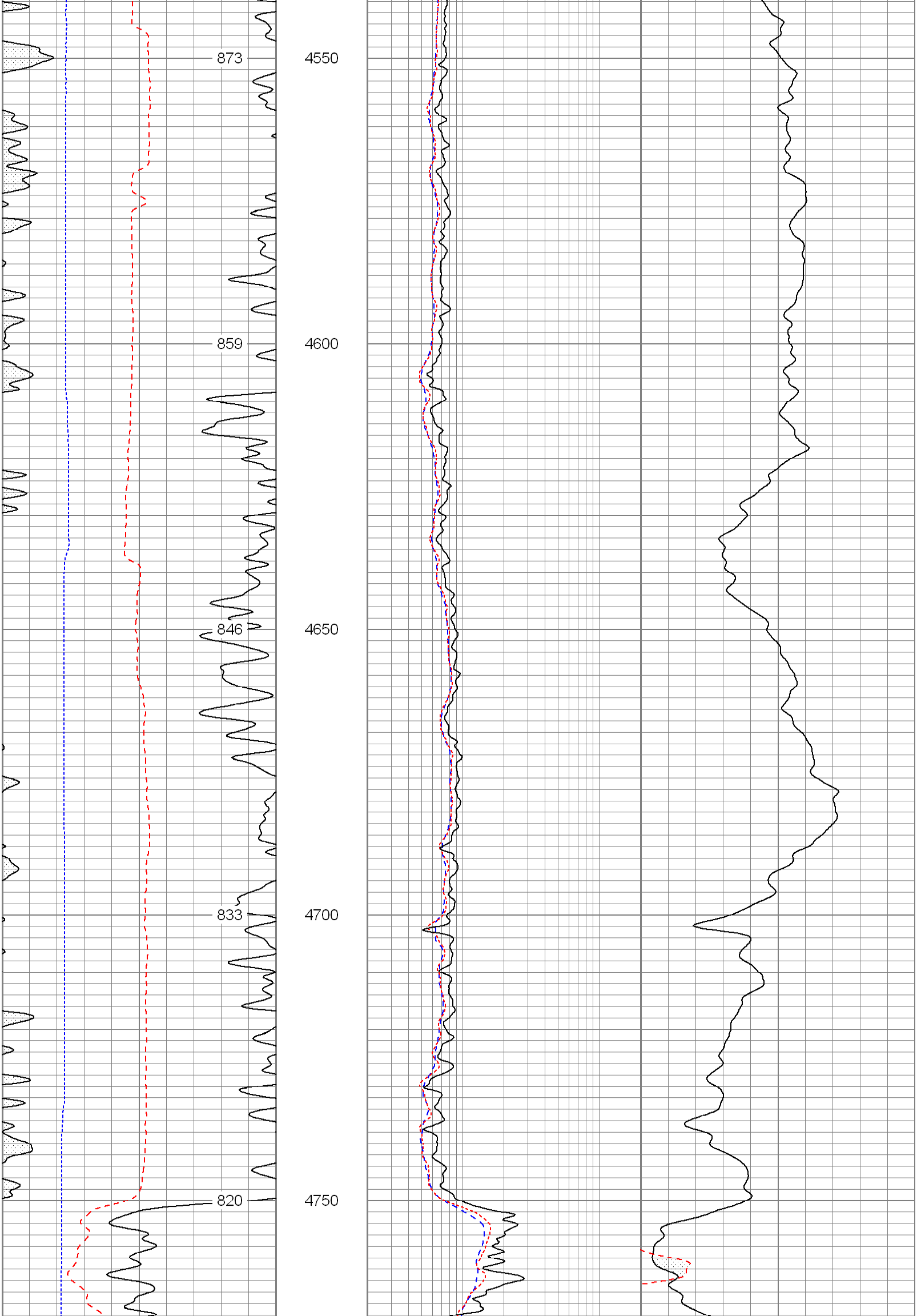

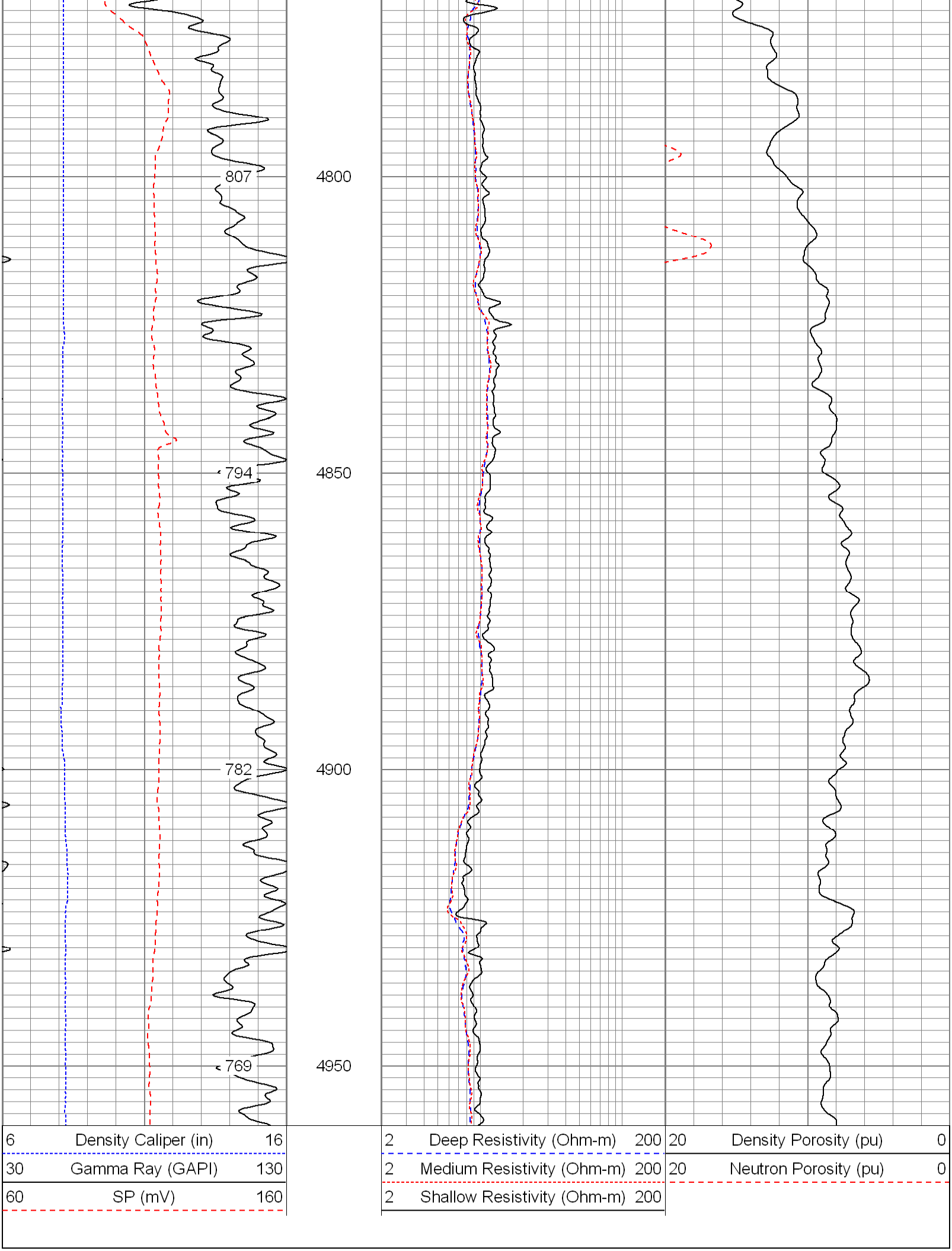

Database File: 7908.db
Dataset Pathname: final
Presentation Format: pdc
Dataset Creation: Sun Oct 21 08:00:36 2007
Charted by: Depth in Feet scaled 1:240

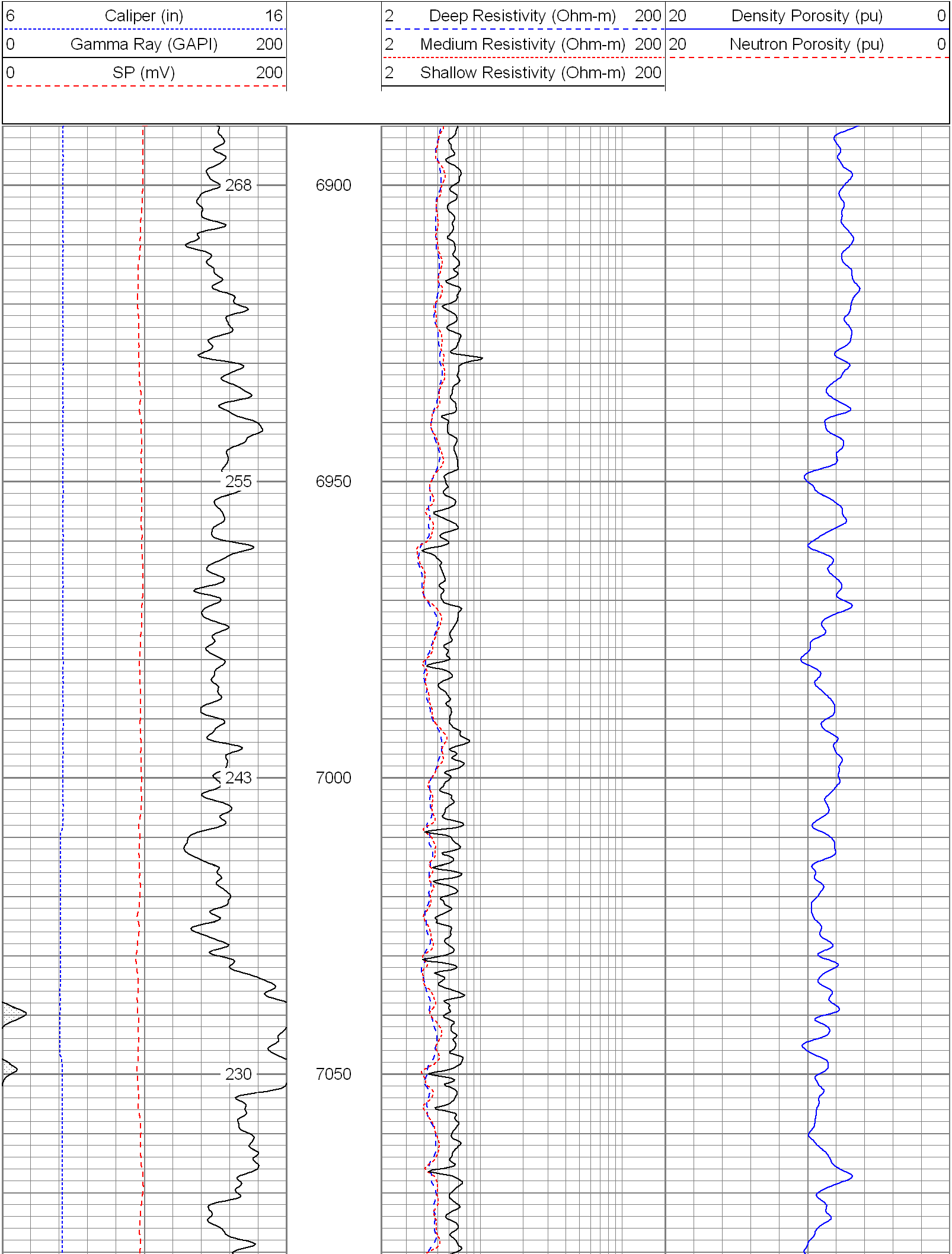
6 Caliper (in) 16
0 Gamma Ray (GAPI) 200
0 SP (mV) 200
2 Deep Resistivity (Ohm-m) 200
2 Medium Resistivity (Ohm-m) 200
2 Shallow Resistivity (Ohm-m) 200
20 Density Porosity (pu) 0
20 Neutron Porosity (pu) 0
268
255
243
230
6900
6950
7000
7050

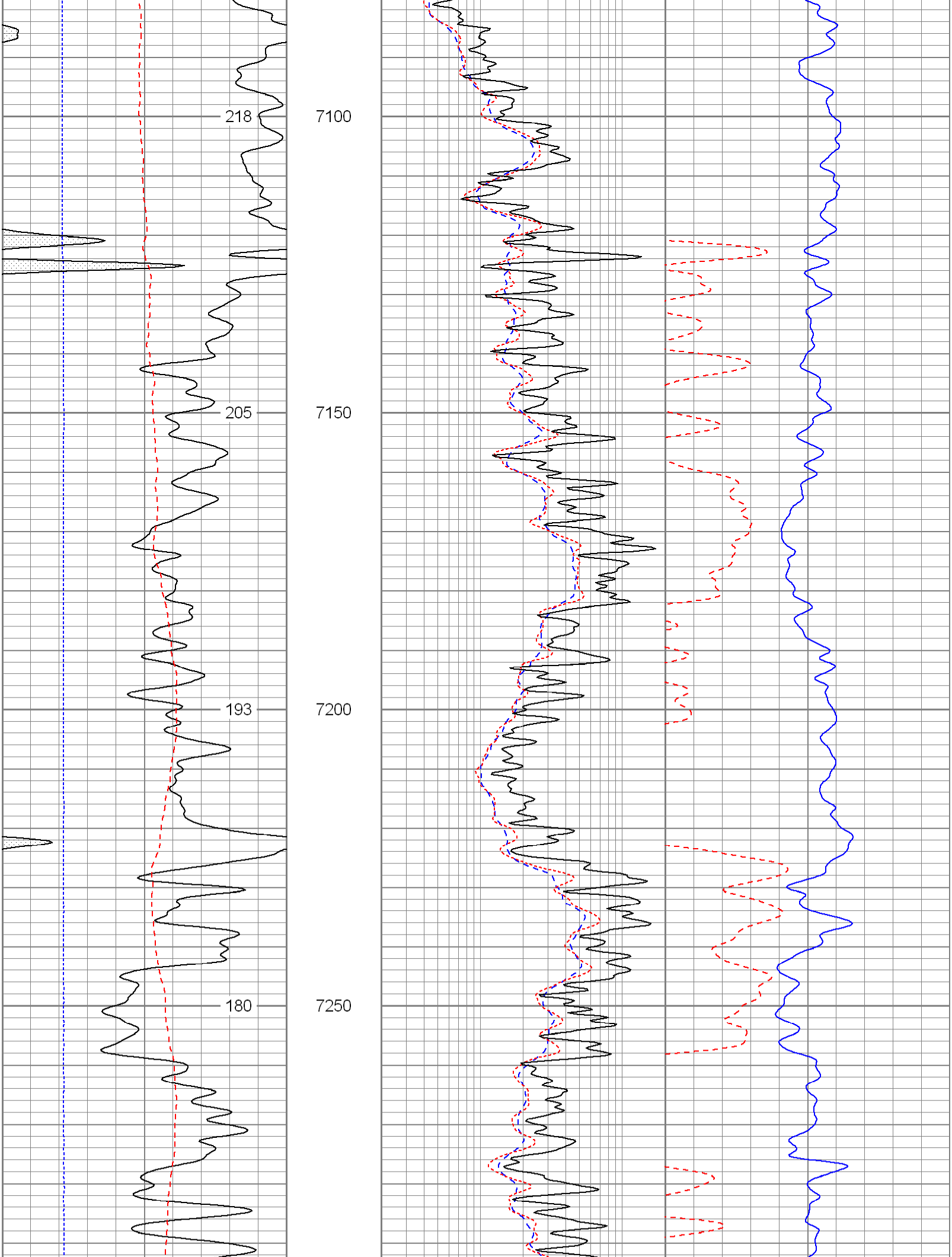

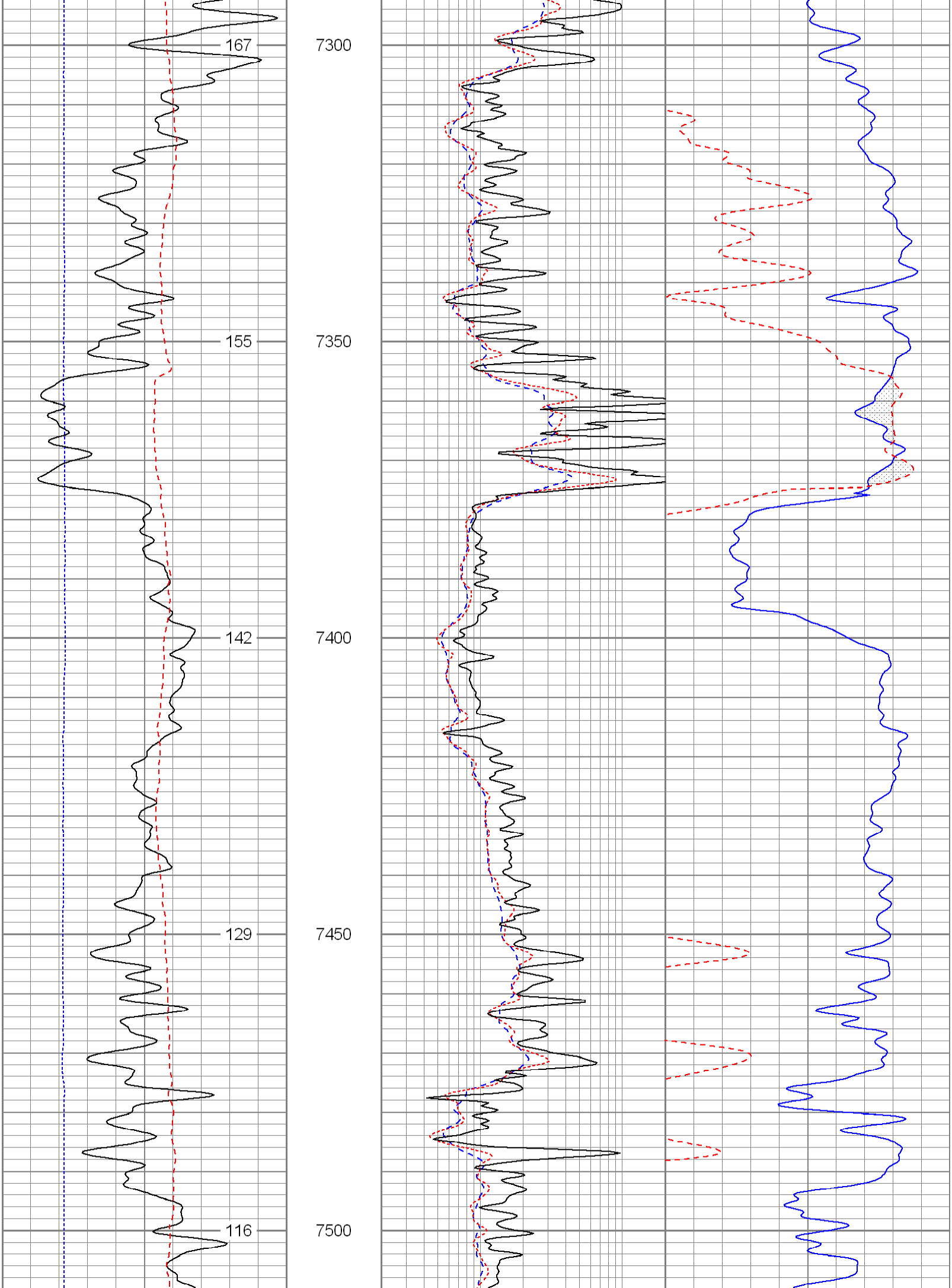

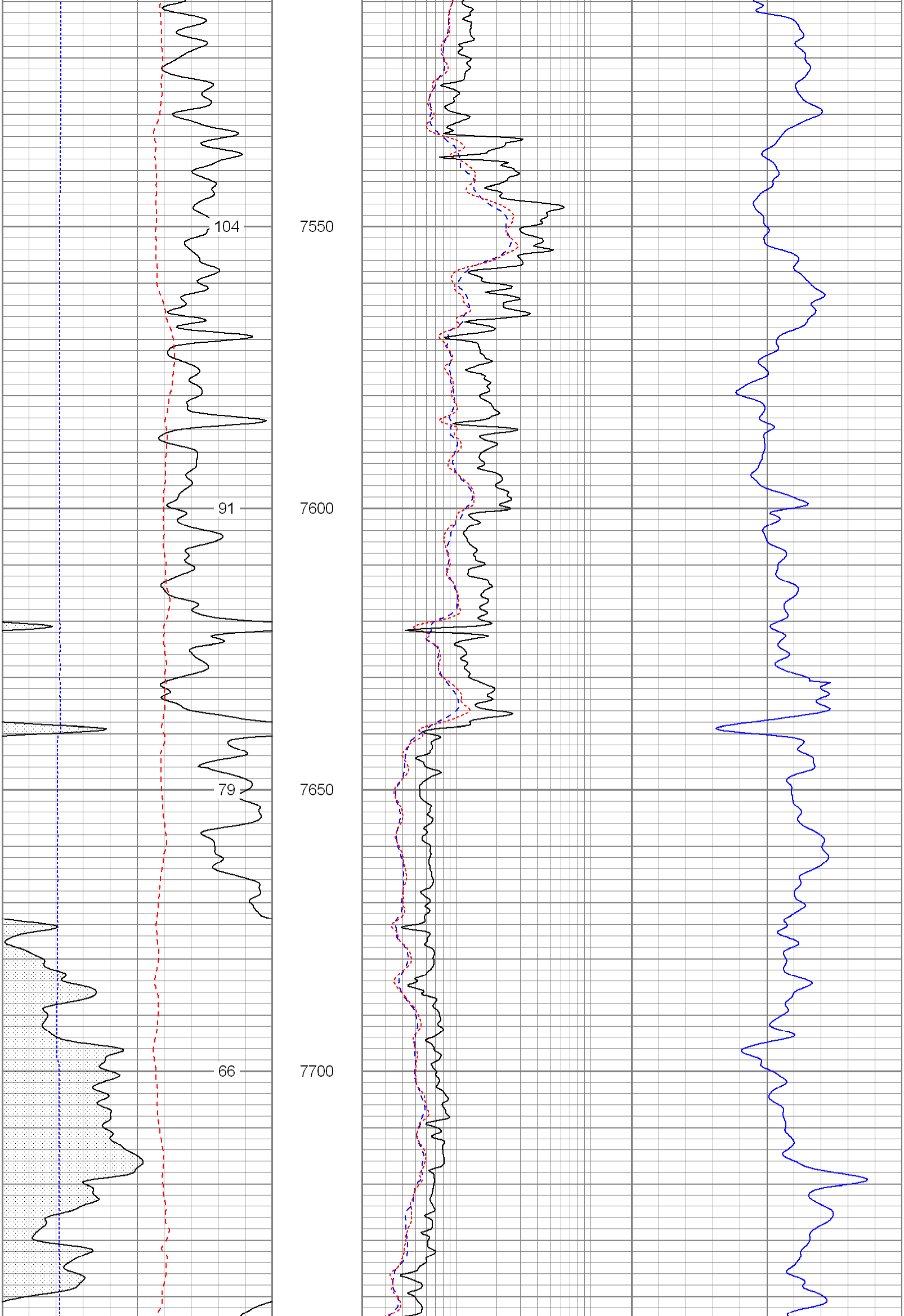

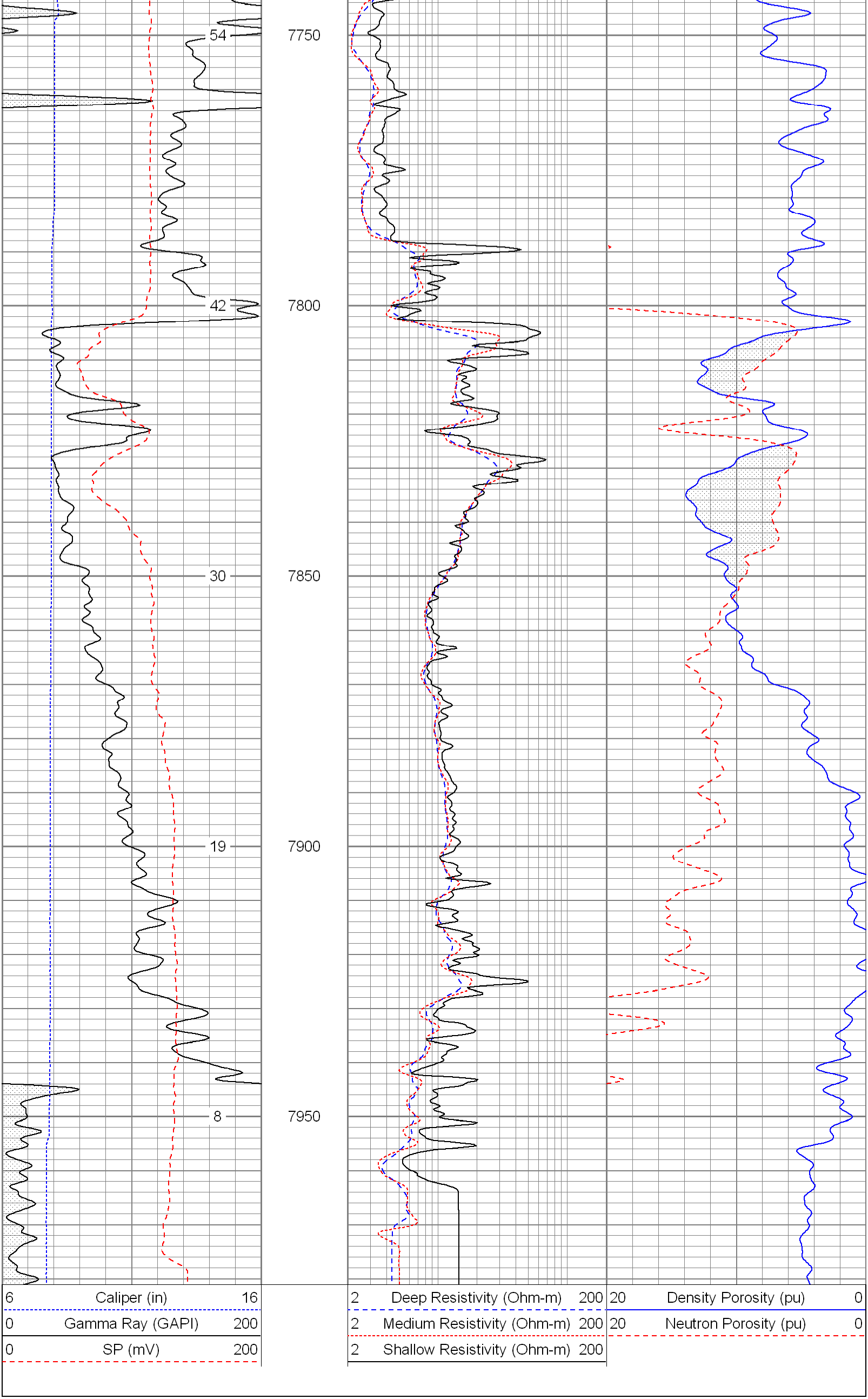
54
42
30
19
8
7750
7800
7850
7900
7950
6 Caliper (in) 16
0 Gamma Ray (GAPI) 200
0 SP (mV) 200
2 Deep Resistivity (Ohm-m) 200
2 Medium Resistivity (Ohm-m) 200
2 Shallow Resistivity (Ohm-m) 200
20 Density Porosity (pu) 0
20 Neutron Porosity (pu) 0