





RED WILLOW S. UTE FC 34-10 #25-8

Oil and Gas Wells Selected

Include 		Filter  Results by Formation			
WELL DESCRIPTION		MVRD	WELL INFORMATION		
05-067-05635, BONDAD 34-10 7	SESE 24		Sidetrack	TD	Formation Status
ENERVEST OPERATING LLC	34N -10W (M)	0	5300 MVRD	PR	
05-067-07440, SOUTHERN UTE FC 34-10 24-1	SWSE 24		Sidetrack	TD	Formation Status
RED WILLOW PRODUCTION COMPANY	34N -10W (M)	0	2720 FRLDC	PR	
		1	2720 FRLDC	PR	
05-067-08386, SO UTE FC 34-10 24-6	SWSW 24		Sidetrack	TD	Formation Status
RED WILLOW PRODUCTION COMPANY	34N -10W (M)	0	2689 FRLDC	PR	
05-067-09725, SOUTE FC 34-10 24-7	SWSE 24		Sidetrack	TD	Formation Status
RED WILLOW PRODUCTION COMPANY	34N -10W (M)				XX
05-067-09743, SOUTE FC 34-10 24-8	SWSW 24		Sidetrack	TD	Formation Status
RED WILLOW PRODUCTION COMPANY	34N -10W (M)				XX
05-067-09758, SOUTE FC 34-10 25-7	SWSE 25		Sidetrack	TD	Formation Status
RED WILLOW PRODUCTION COMPANY	34N -10W (M)				XX
05-067-08487, SOUTHERN UTE FC 34-10 25-5	SESW 25		Sidetrack	TD	Formation Status
RED WILLOW PRODUCTION COMPANY	34N -10W (M)	0	2671 FRLD	CM	
		0	2671 FRLDC	PR	
05-067-05626, BONDAD 34-10 4-25	SESE 25		Sidetrack	TD	Formation Status
ENERVEST OPERATING LLC	34N -10W (M)	0	5282 MVRD	PR	
05-067-05631, BONDAD 34-10 5	SENW 25		Sidetrack	TD	Formation Status
ENERVEST OPERATING LLC	34N -10W (M)	0	5330 MVRD	PR	
05-067-08381, SO UTE FC 34-10 25-6	SENE 25		Sidetrack	TD	Formation Status
RED WILLOW PRODUCTION COMPANY	34N -10W (M)	0	2615 FRLDC	PR	
05-067-07441, SOUTHERN UTE FC 34-10 25-1	SWSE 25		Sidetrack	TD	Formation Status

RED WILLOW PRODUCTION COMPANY	34N -10W (M)	0	2590 FRLDC	PR	
05-067-07442, SOUTHERN UTE FC 34-10 25-2	NENW 25	Sidetrack	TD	Formation Status	
RED WILLOW PRODUCTION COMPANY	34N -10W (M)	0	2700 FRLD	PR	
		0	2700 FRLDC	PR	
		1	2700 FRLDC	PR	
05-067-07444, SOUTHERN UTE FC 34-10 26-2	NWSE 26	Sidetrack	TD	Formation Status	
RED WILLOW PRODUCTION COMPANY	34N -10W (M)	0	2865 FRLDC	PR	
05-067-08380, SO UTE FC 34-10 26-4	NENE 26	Sidetrack	TD	Formation Status	
RED WILLOW PRODUCTION COMPANY	34N -10W (M)	0	2735 FRLDC	PR	
05-067-05628, BONDAD 34-10 6	NWSE 26	Sidetrack	TD	Formation Status	
APACHE CORPORATION	34N -10W (M)	0	5503 MVRD	PA	
Facilities Selected					
FACILITY DESCRIPTION	LOCATION	PIT INFORMATION			
		Type	Unlined	Status	
Water Wells Selected From Map					
Greater than 	Filter 	by Depth			
WELL DESCRIPTION	LOCATION	WELL INFORMATION			
		Depth	Top Perf	Bottom Perf	Aquifer
Receipt=0277704, Permit=014859	NWNW 30				
JOERGEN THOMAS	34 N-9W	73	27	73	GW
Receipt=9123066, Permit=007151	NWNW 30				
MORRISON GEORGE & SCHEIBEL GREG	34 N-9W	100	40	90	GW
Receipt=9701436, Permit=024941	NWNW 30				
MCCLAFLIN PATRICIA MARIE	34 N-9W	180	80	160	GW
Receipt=0325660, Permit=016056	SWNW 30				
JOERGER TOM	34 N-9W	100	40	90	GW
Receipt=0333417, Permit=016265	SWNW 30				
JOERGER THOMAS	34 N-9W	0	0	0	GW
Receipt=0347694, Permit=016805	SWNW 30				
JOERGER TOM	34 N-9W	100	40	90	GW
Receipt=0347911, Permit=016817	NWSW 30				
TANNY VIC	34 N-9W	126	105	126	GW
Receipt=9702474, Permit=027333	NWSW 30				
DETTMAN ROBERT	34 N-9W	0	0	0	GW
Receipt=0027866, Permit=004638	NESE 25				
BAKER MITCHELL	34 N-10W	250	200	*250	GW 6240
Receipt=0031245, Permit=004837	SWSE 25				

ROSS CECELIA	34 N-10W	180	70	180	GW	
--------------	----------	-----	----	-----	----	--