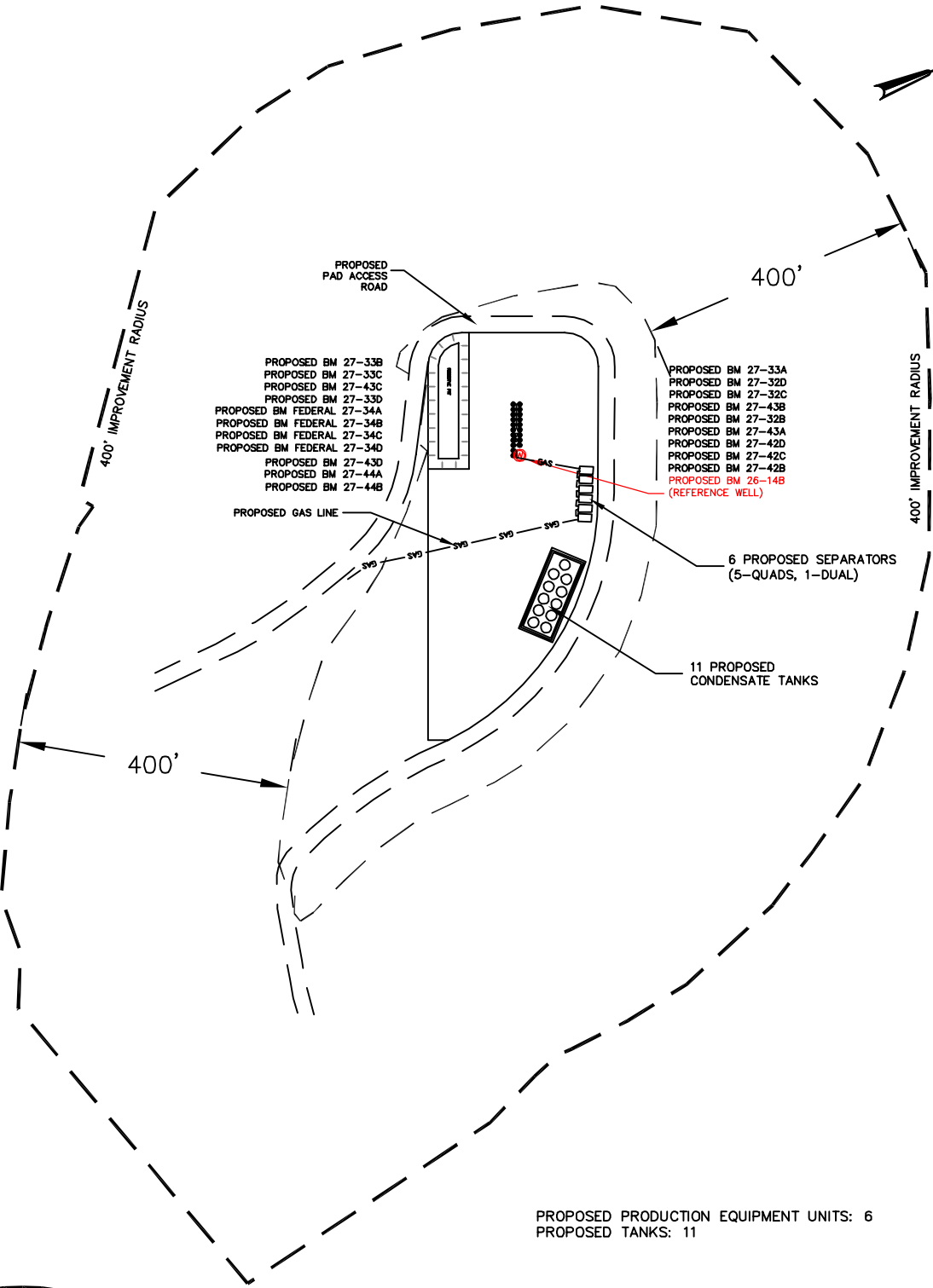
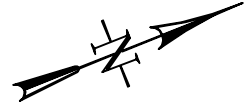



LOCATION DRAWING



- PROPOSED BM 27-33B
- PROPOSED BM 27-33C
- PROPOSED BM 27-43C
- PROPOSED BM 27-33D
- PROPOSED BM FEDERAL 27-34A
- PROPOSED BM FEDERAL 27-34B
- PROPOSED BM FEDERAL 27-34C
- PROPOSED BM FEDERAL 27-34D
- PROPOSED BM 27-43D
- PROPOSED BM 27-44A
- PROPOSED BM 27-44B

- PROPOSED BM 27-33A
- PROPOSED BM 27-32D
- PROPOSED BM 27-32C
- PROPOSED BM 27-43B
- PROPOSED BM 27-32B
- PROPOSED BM 27-43A
- PROPOSED BM 27-42D
- PROPOSED BM 27-42C
- PROPOSED BM 27-42B
- PROPOSED BM 26-14B
(REFERENCE WELL)

PROPOSED PRODUCTION EQUIPMENT UNITS: 6
PROPOSED TANKS: 11



CONSTRUCTION SURVEYS, INC.
0012 SUNRISE BLVD.
SILT, CO 81652
(970)876-5753

BM #271
NE1/4 SE1/4 OF SECTION 27, T. 7 S., R. 95 W.
NOBLE ENERGY INC.

SCALE: 1" = 240'	SHEET: 2 of 10
------------------	----------------