HALLIBURTON

Gamma Ray C.C..L.
Cement Bond V.D.L.

Company Encana Oil & Gas (USA) Inc.
Well Haley 32-3
Field Wattenberg
County Boulder State Colorado

Company	Encana Oil & Gas (USA) Inc.
Well	Haley 32-3
Field	Wattenberg
County	Boulder State Colorado

API No.: 05-013-06568-00 Serv #: 5755378

Location: 1959' FNL & 1989' FEL
SW NE

Sec: 3 Twp: 1N Rge: 69W

Other Services

Permanent Datum	GL	Elevation 5078	Elevation
Log Measured From	KB , 15 Ft. above perm. datum		K.B. 5093 D.F. 5092 G.L. 5078
Drilling Measured From	KB		

Date @ Time Logged	March 17, 2008	Type Fluid in Hole	Water
Run No.	One	Density of Fluid	Water
Depth - Driller	8245	Fluid Level	Surface
Depth - Logger	8161	Cement Top Est. Logged	6638
Bottom - Logged Interval	8159	Equipment / Location	10842980 / Brighton
Top - Log Interval	4255	Recorded by	Scott Dizmang
Max. Recorded Temp.	NOT RECORDED	Witnessed by	Cecil Clark

CEMENTING DATA	Surface String	Protection String	Production String	Liner
Date / Time Cemented				
Primary / Squeeze		D.V. Tool @5148	TOC 4358	
Expected Compressive Strength	psi@ hrs	psi@ hrs	psi@ hrs	psi@ hrs
Cement Volume		200 sks	310 sks	
Cement Type / Weight	/	50/50 Premium	Premium /	/
Formulation		1.340 Yield	1.5 Yield	
Mud Type / Mud Wgt.	/	/	/	/

Borehole Record				Casing & Tubing Record			
Run Number	Bit	From	To	Size	Weight	From	To
				4.5	11.6	TD	Surface

<<< Fold Here >>>

HALLIBURTON DOES NOT GUARANTEE THE ACCURACY OF ANY INTERPRETATION OF THE LOG DATA, CONVERSION OF LOG DATA TO PHYSICAL ROCK PARAMETERS OR RECOMMENDATIONS WHICH MAY BE GIVEN BY HALLIBURTON PERSONNEL OR WHCIH APPEAR ON THE LOG OR IN ANY OTHER FORM. ANY USER OF SUCH DATA, INTERPRETATIONS, CONVERSIONS, OR RECOMMENDATIONS AGREES THAT HALLIBURTON IS NOT RESPONSIBLE EXCEPT WHERE DUE TO GROSS NEGLIGENCE OR WILLFUL MISCONDUCT, FOR ANY LOSS, DAMAGES, OR EXPENSES RESULTING FROM THE USE THEREOF.

Comments

Corrected uphole 4 ft to correlate to PSI openhole
dated March 10, 2008. Pass two recorded under 1000 psi. Perforate 8090-8105 3 1/8"
scallop 23gm .42" eh 35.10" pen 2spf

HALLIBURTON

LOGGED UNDER 1000 PSI.

Database File: haley 32-3.db
Dataset Pathname: pass2
Presentation Format: cbldig
Dataset Creation: Mon Mar 17 03:02:58 2008 by Log Halliburton Casedho
Charted by: Depth in Feet scaled 1:240

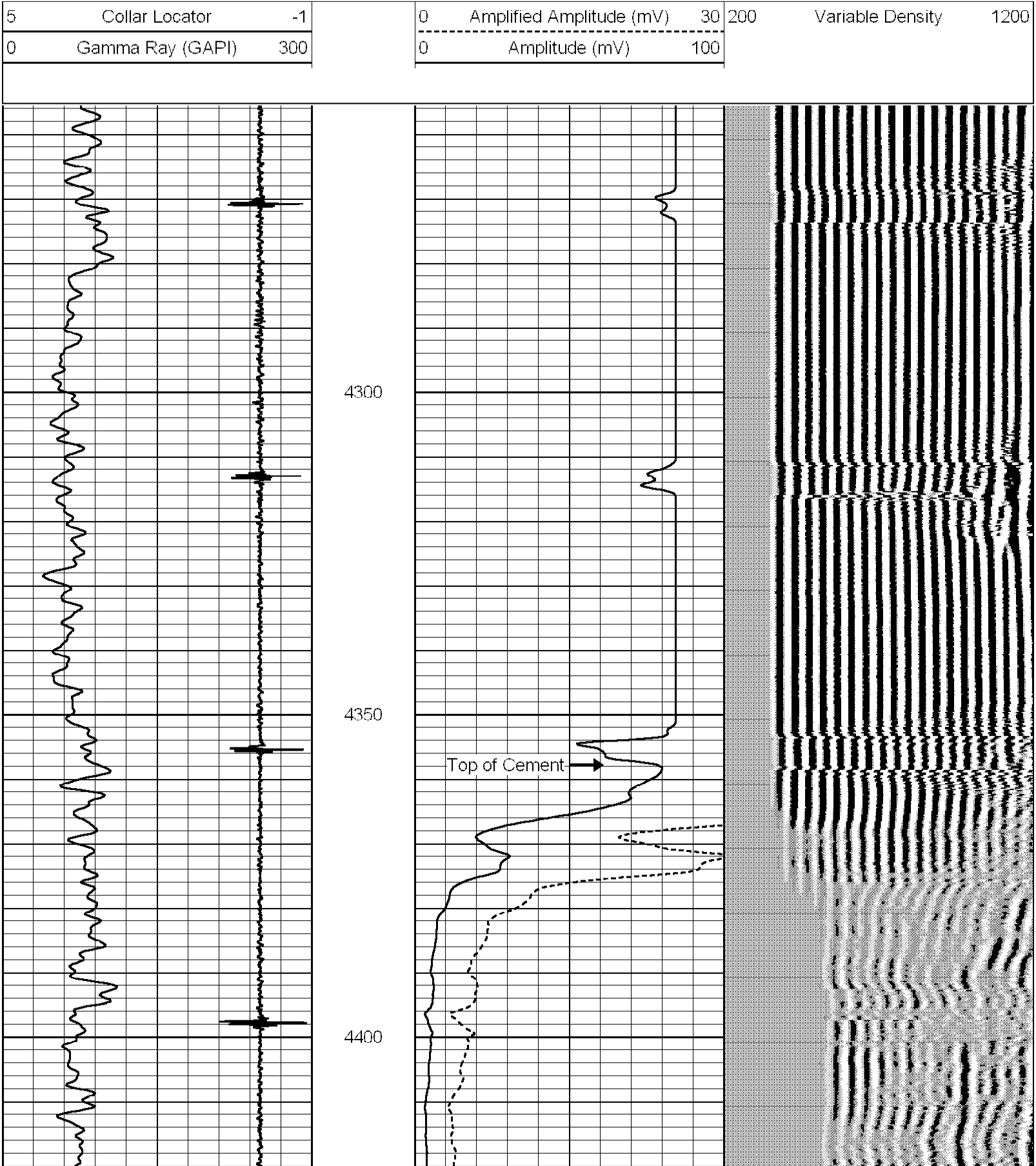

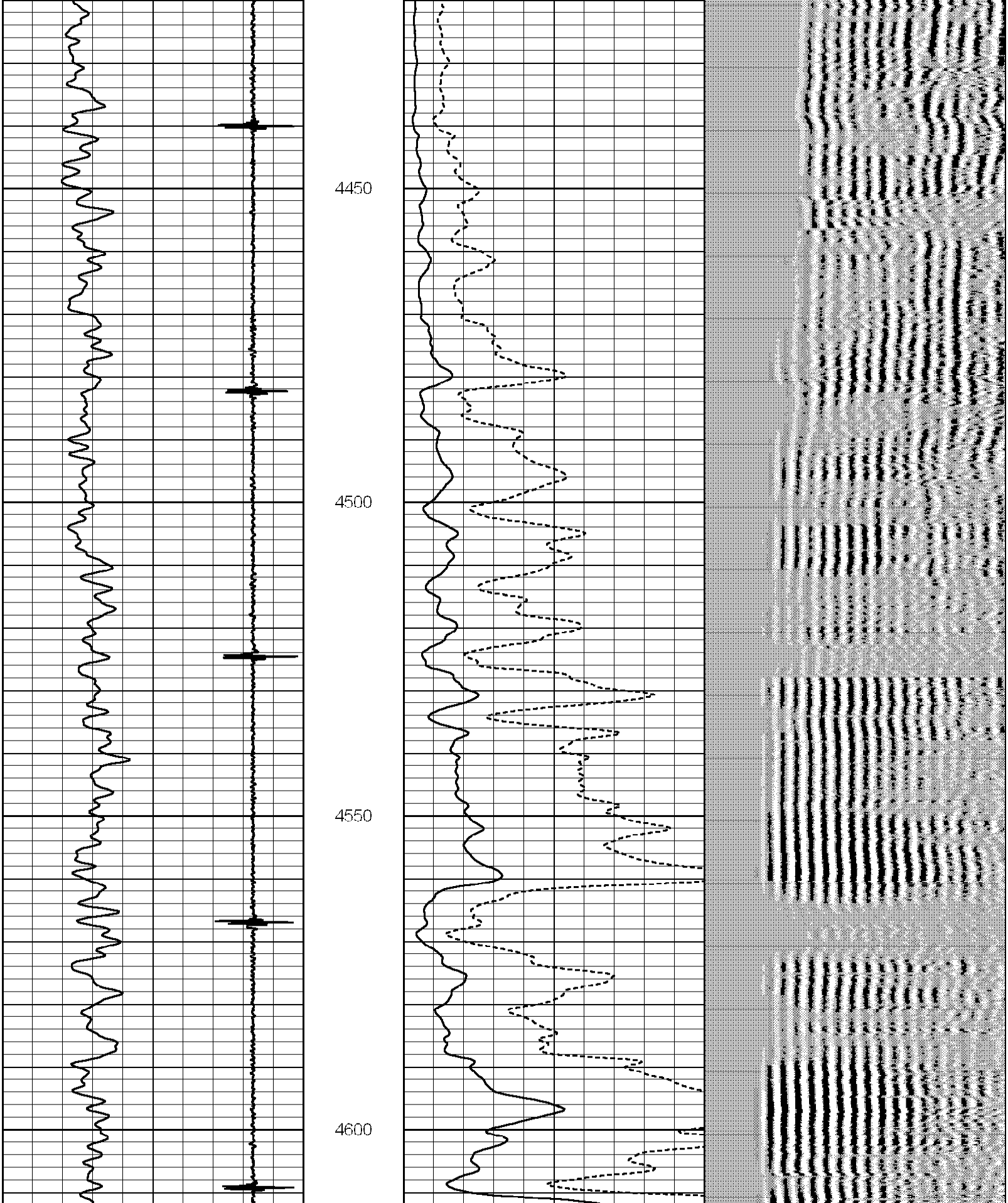

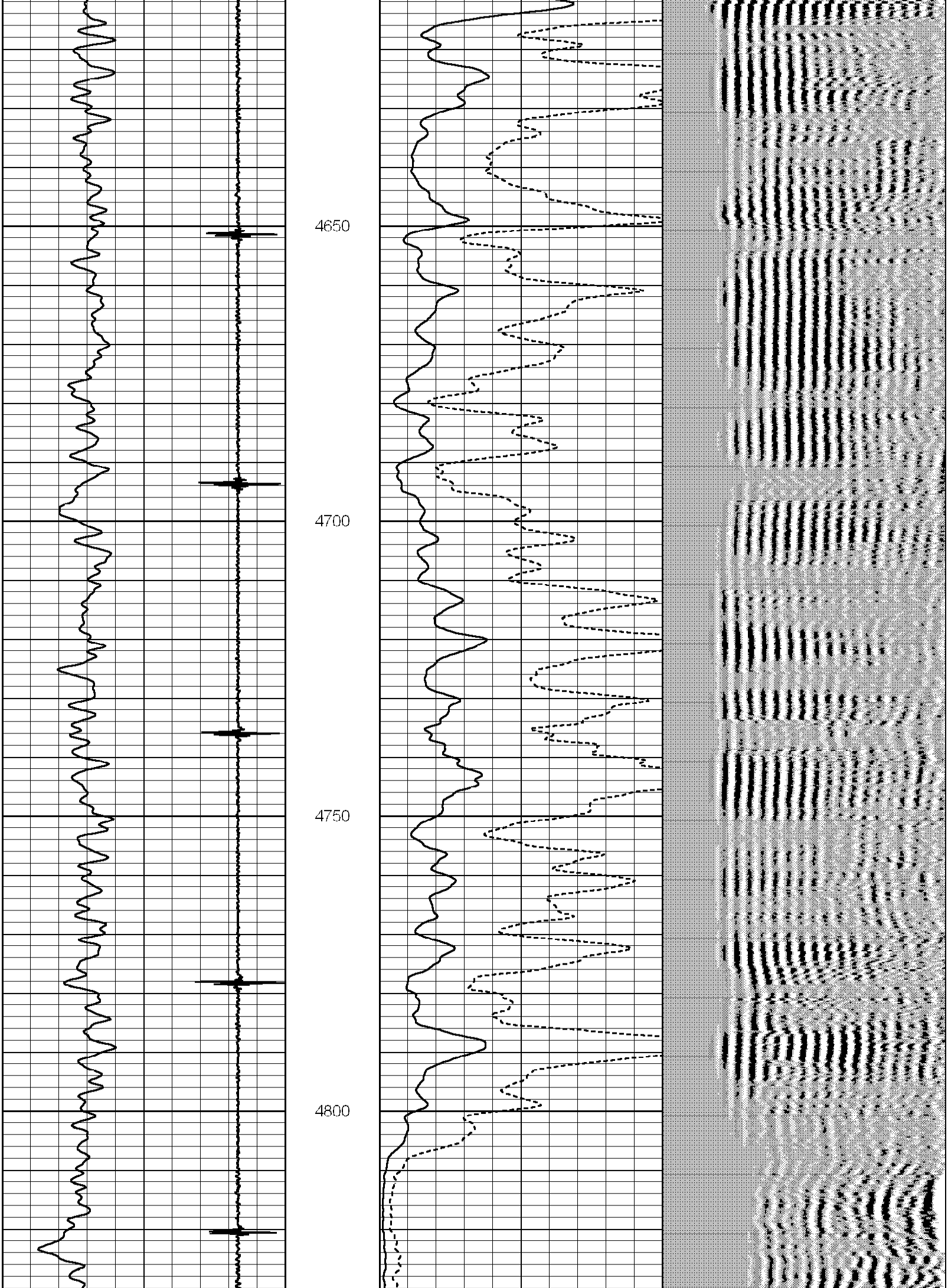

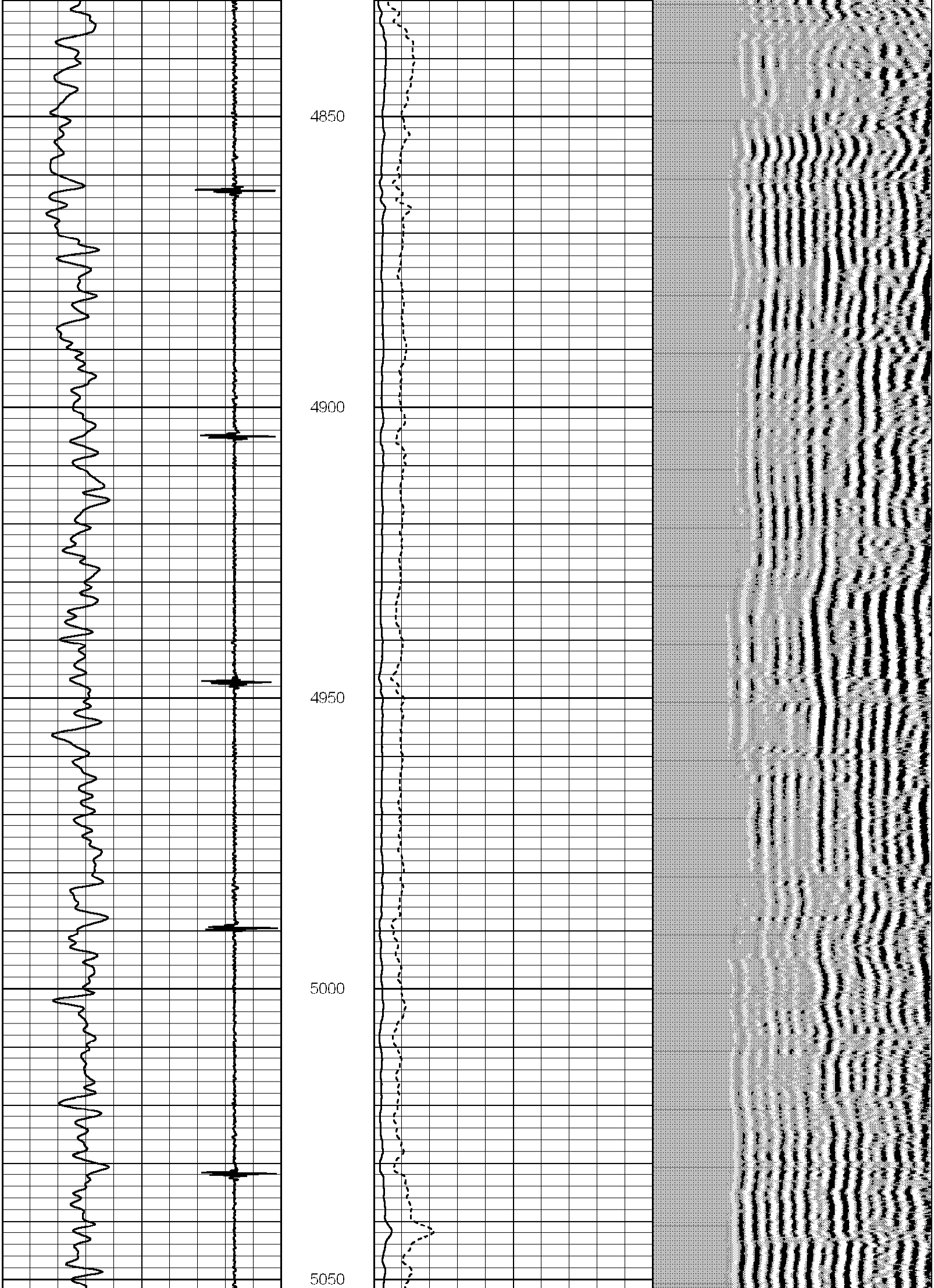

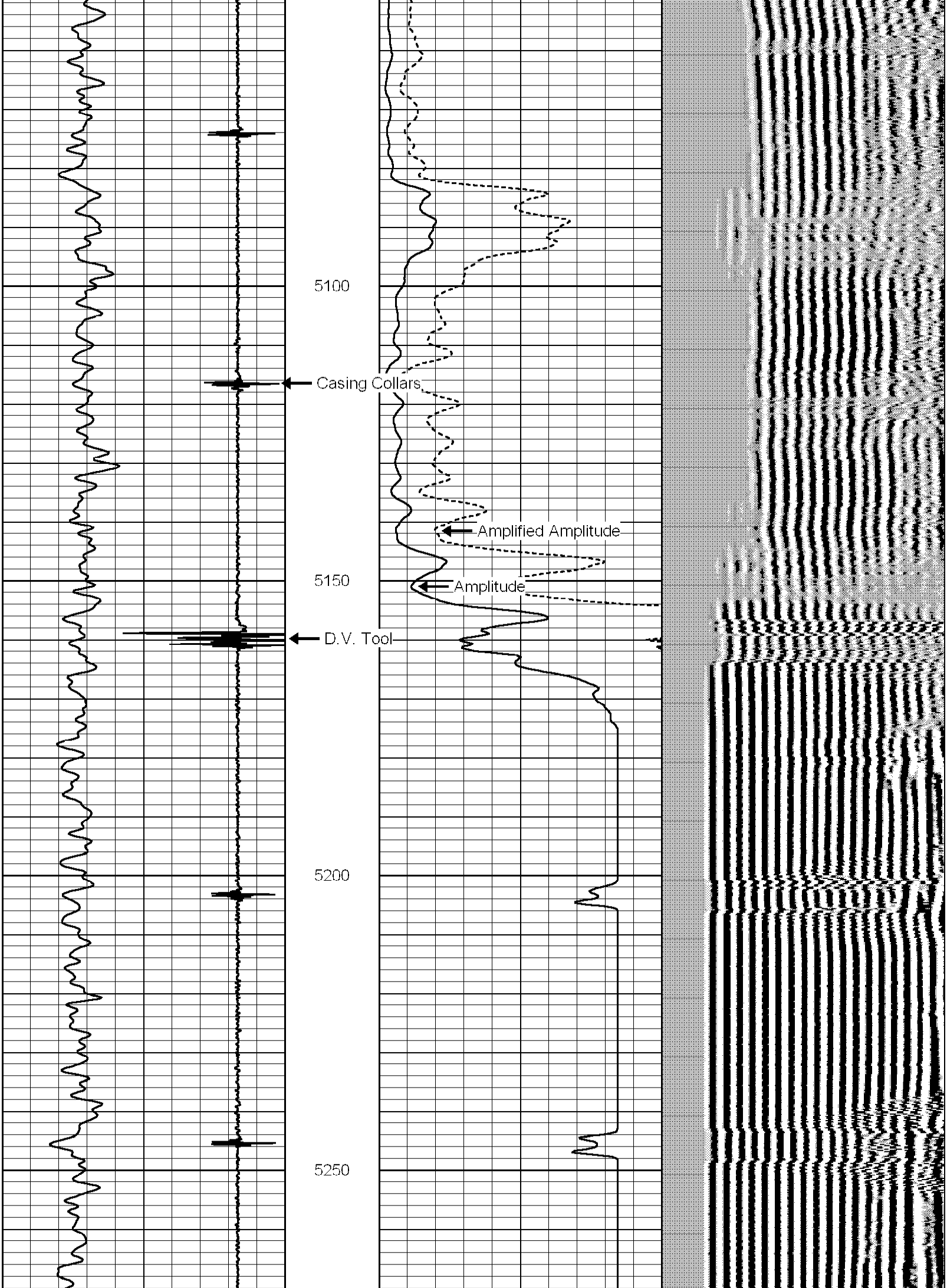

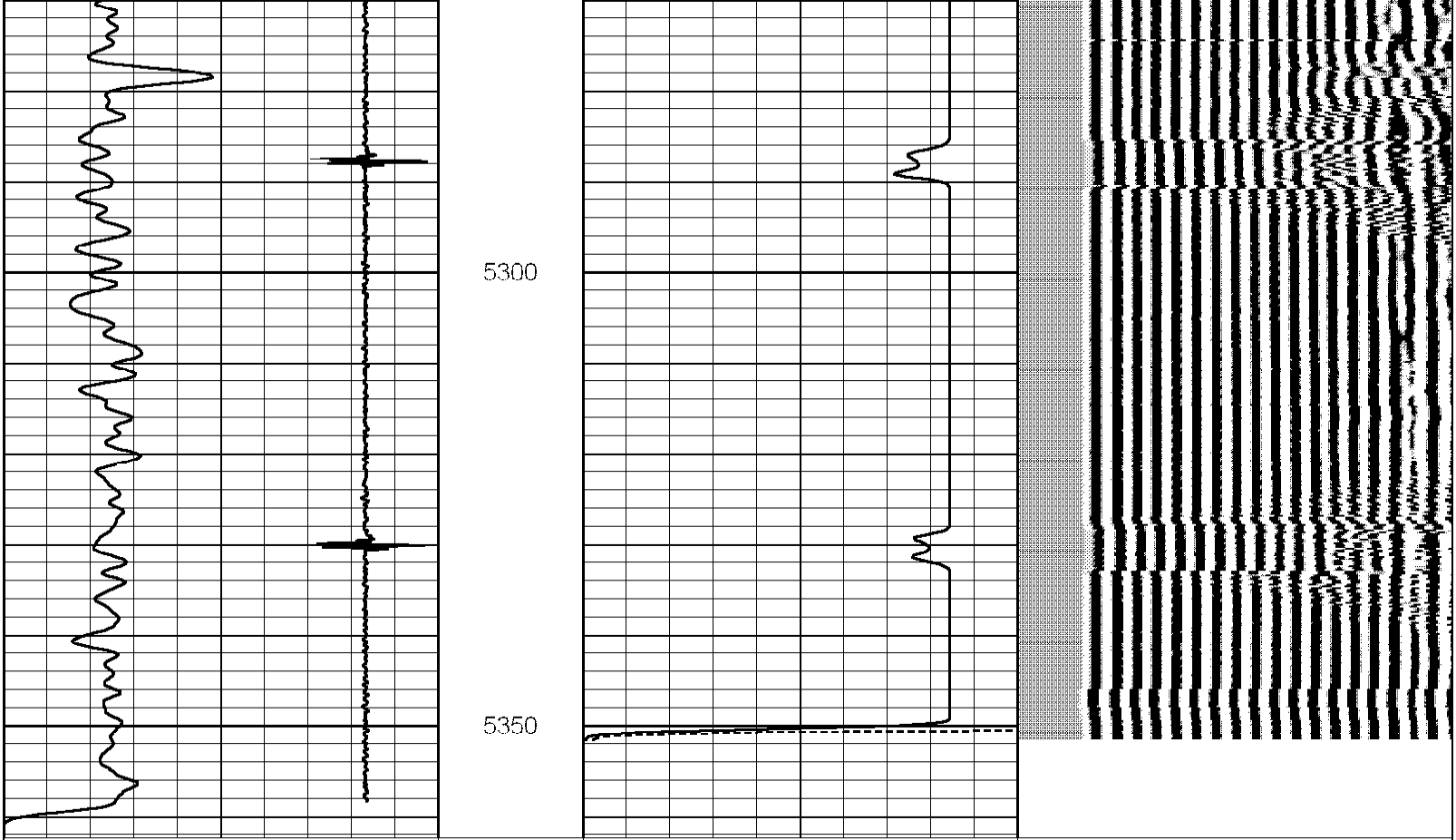

5 Collar Locator -1	0 Amplified Amplitude (mV) 30	200 Variable Density 1200
0 Gamma Ray (GAPI) 300	0 Amplitude (mV) 100	

HALLIBURTON

LOGGED UNDER 1000 PSI.

Database File: haley 32-3.db
Dataset Pathname: pass1
Presentation Format: cbldig
Dataset Creation: Mon Mar 17 02:37:41 2008 by Log Halliburton Casedho
Charted by: Depth in Feet scaled 1:240

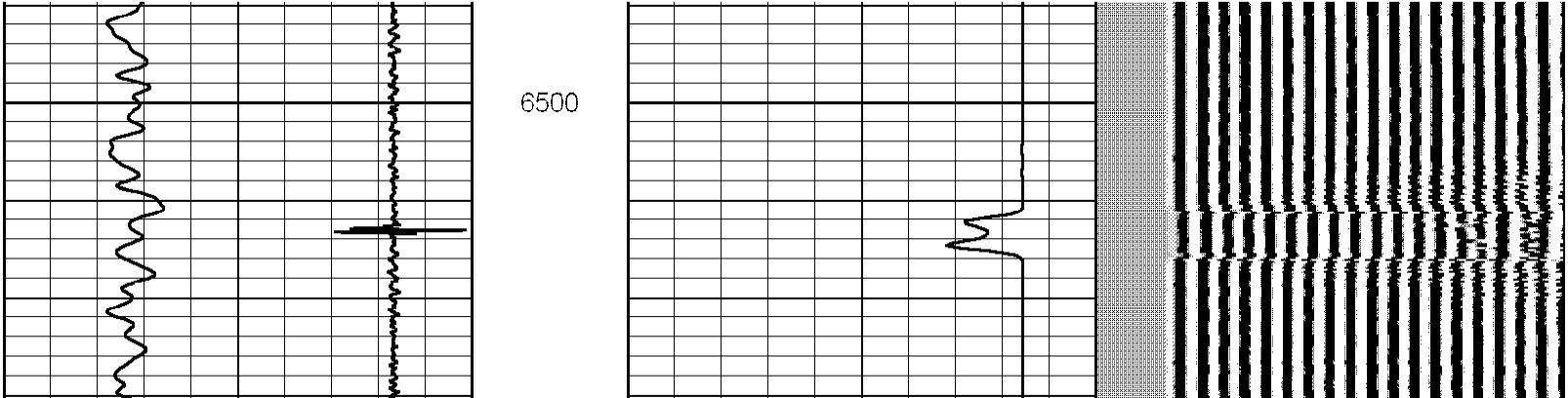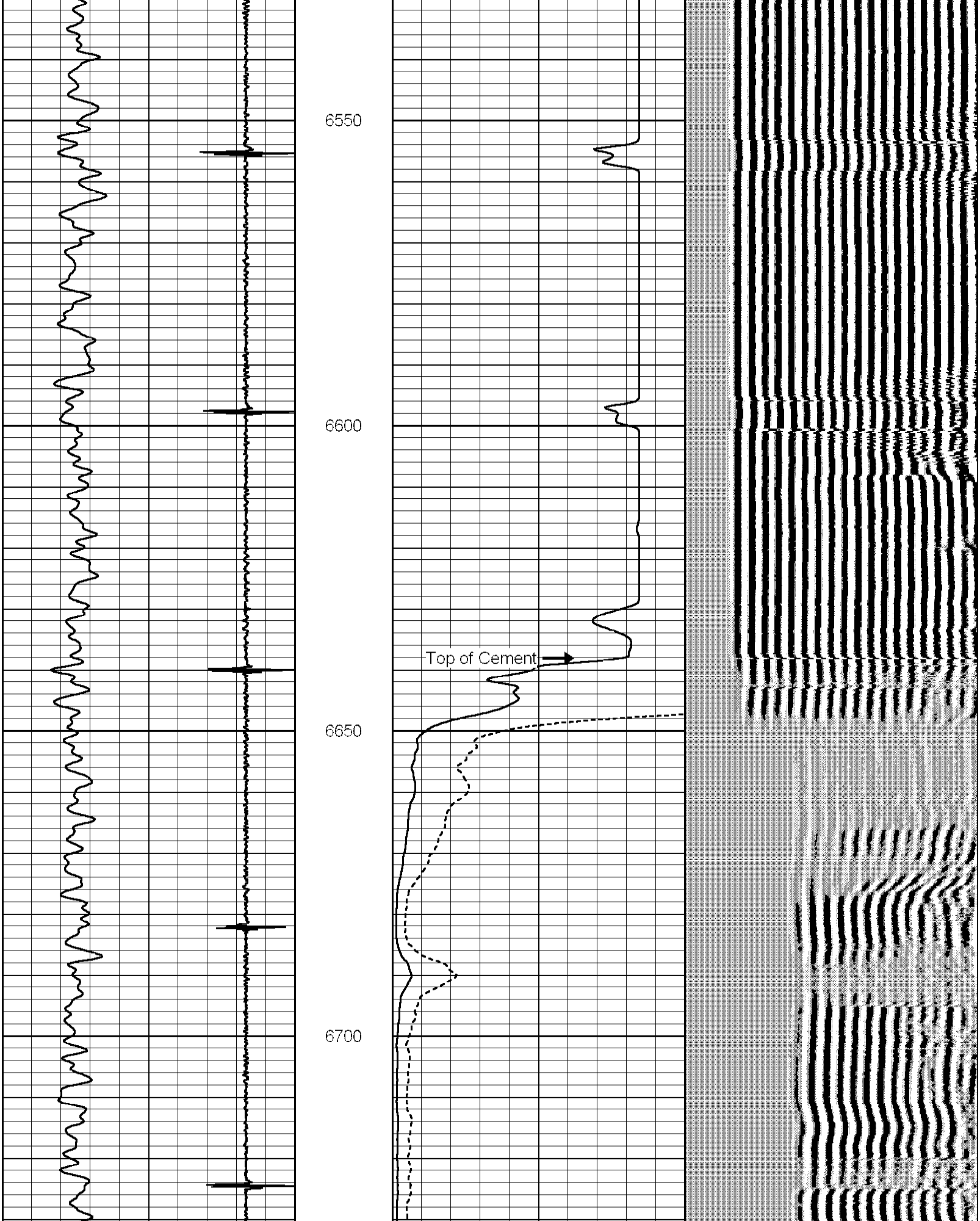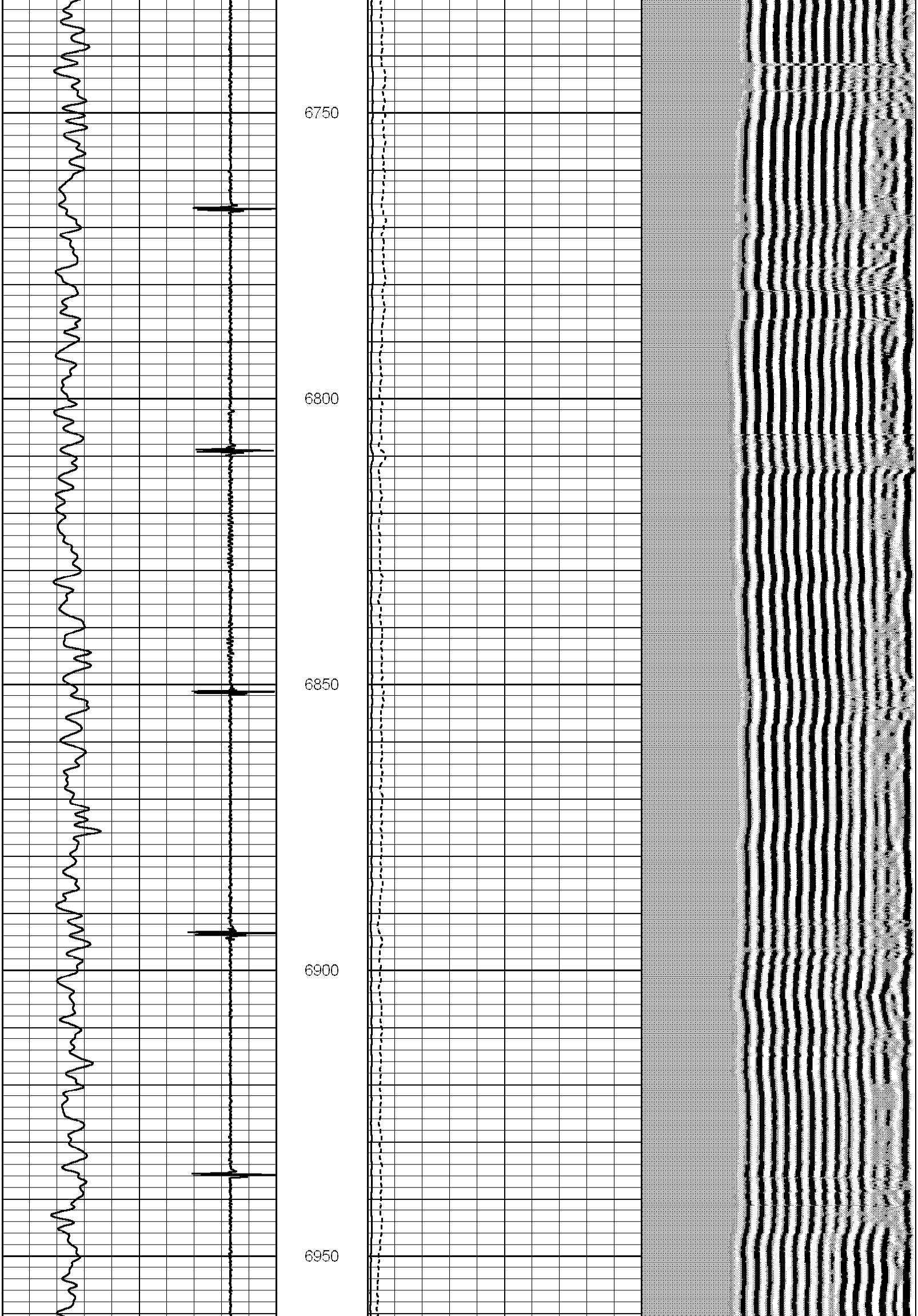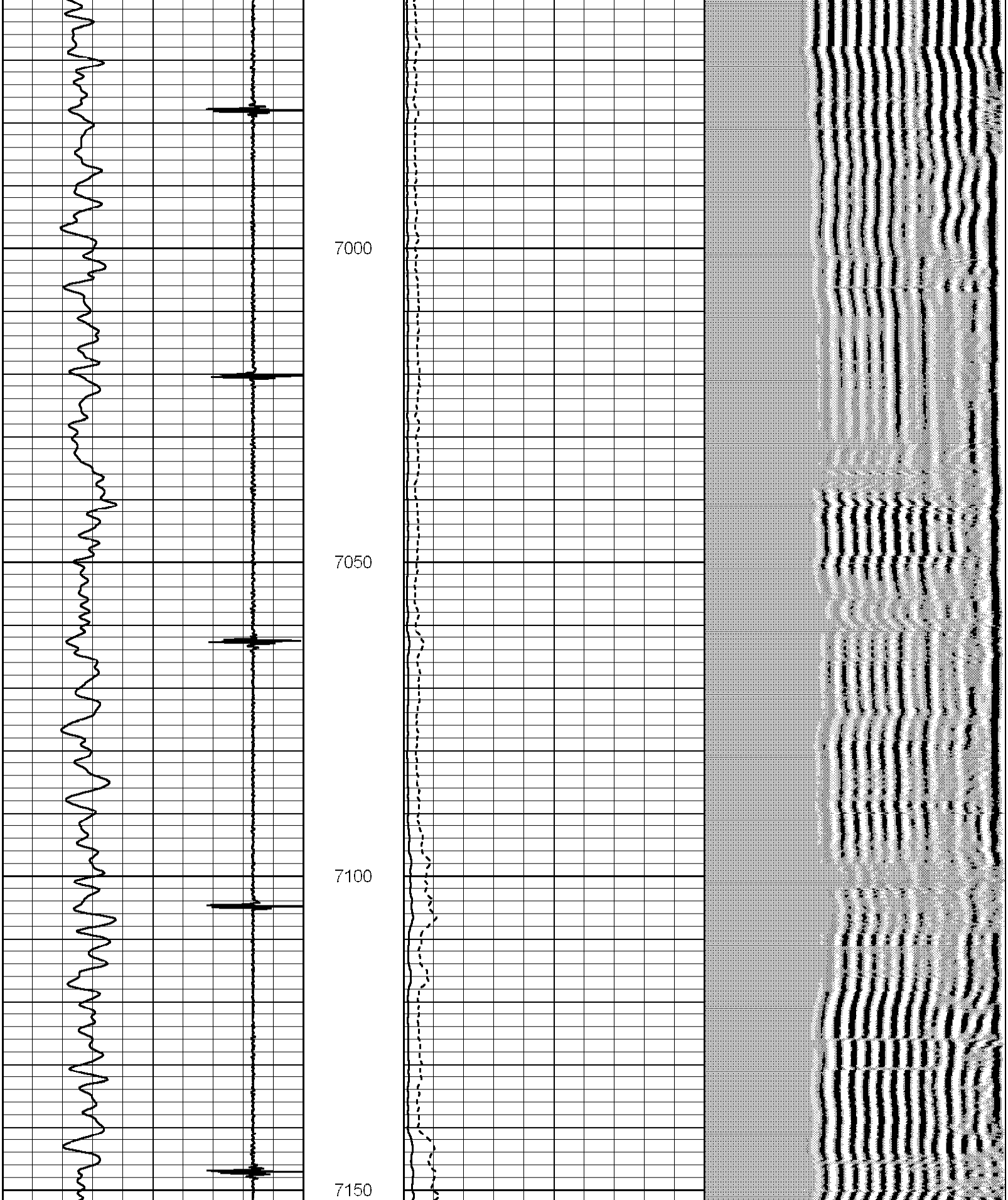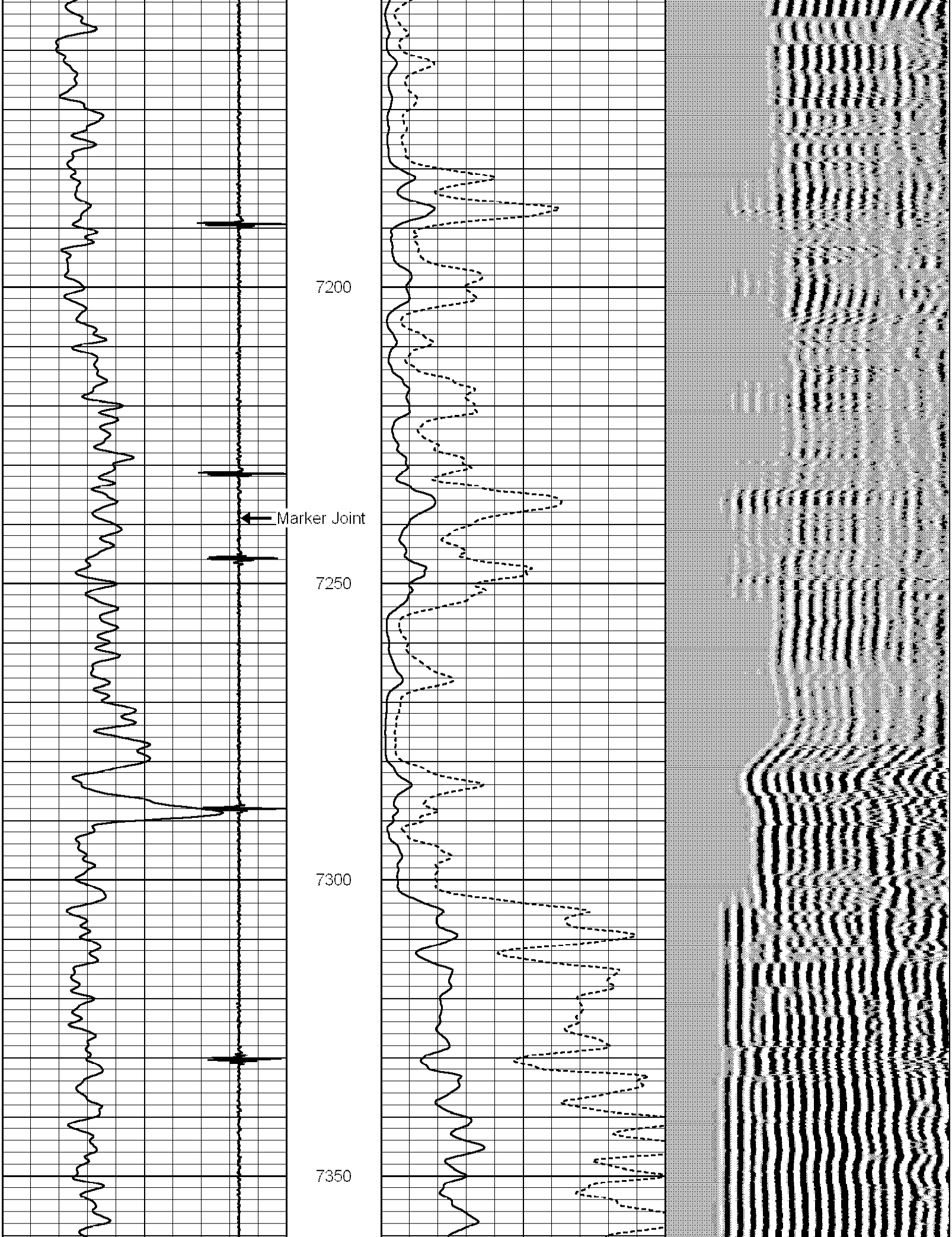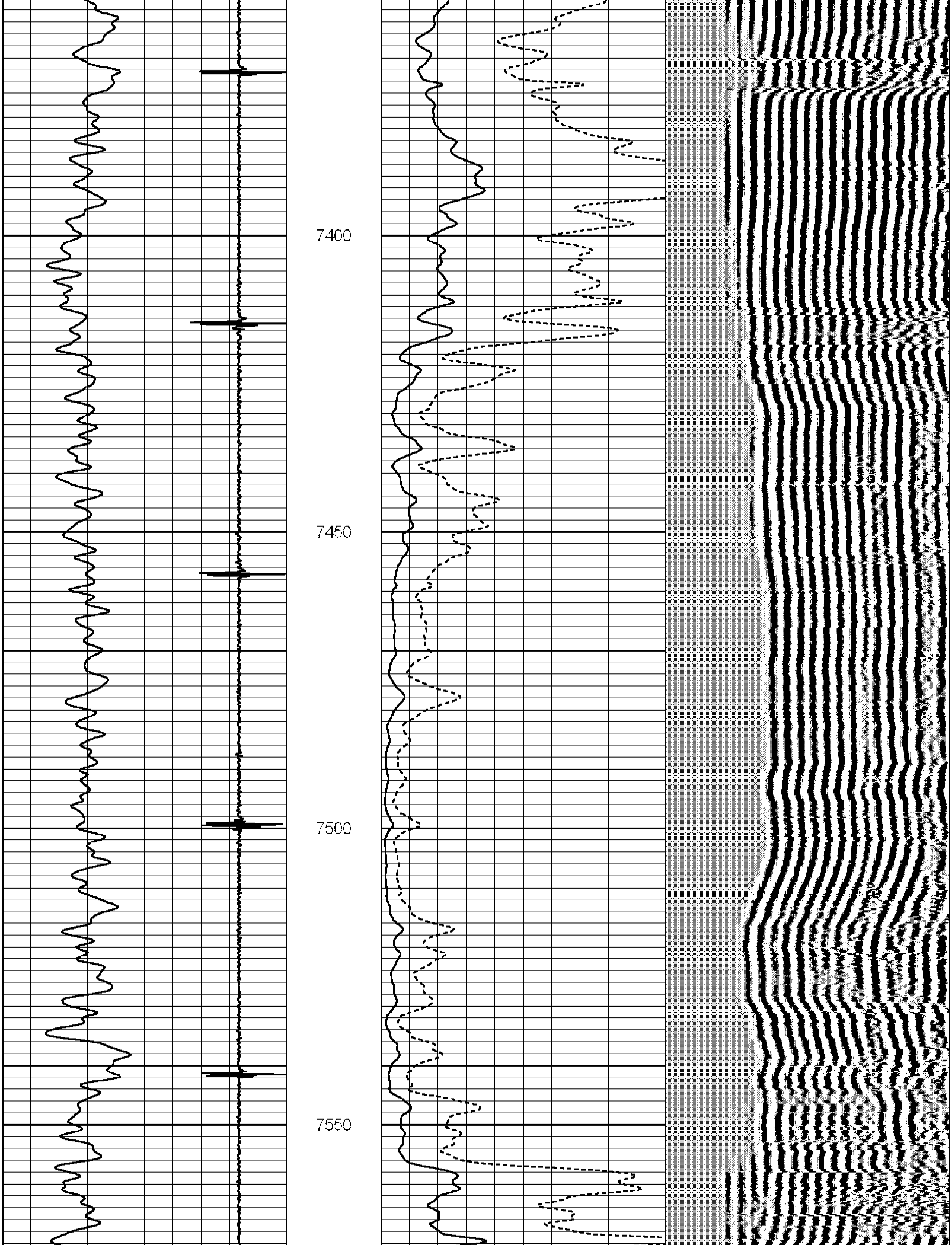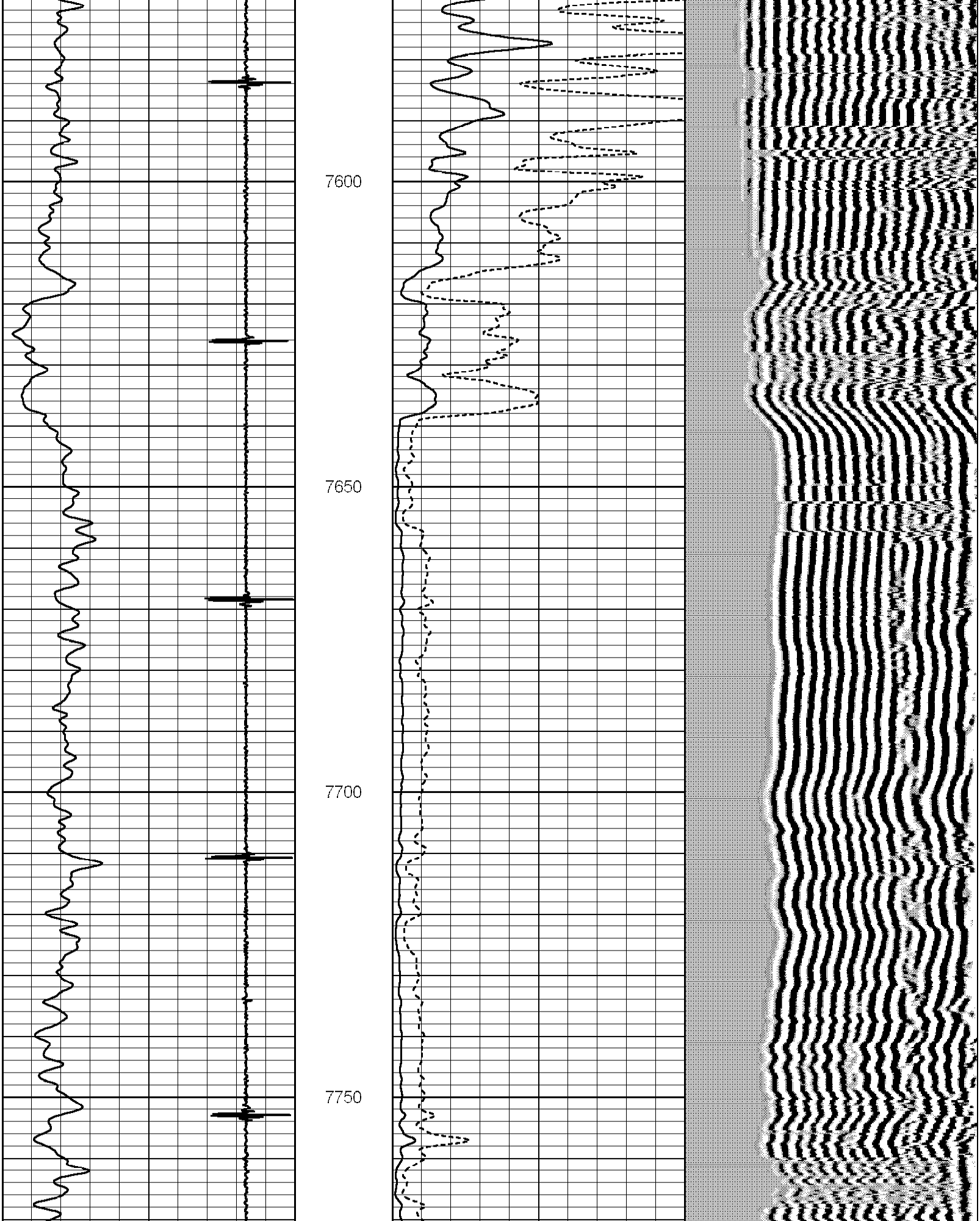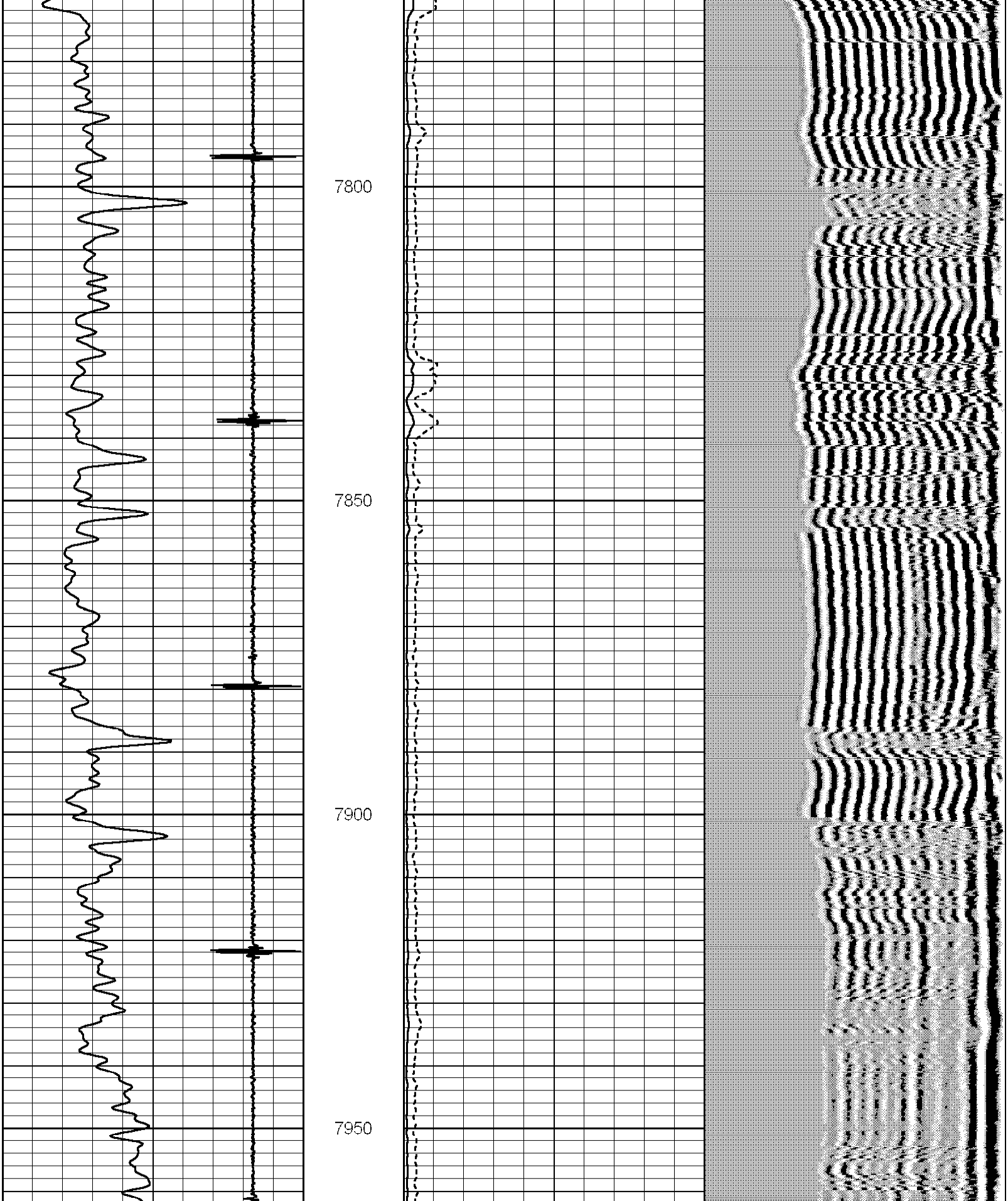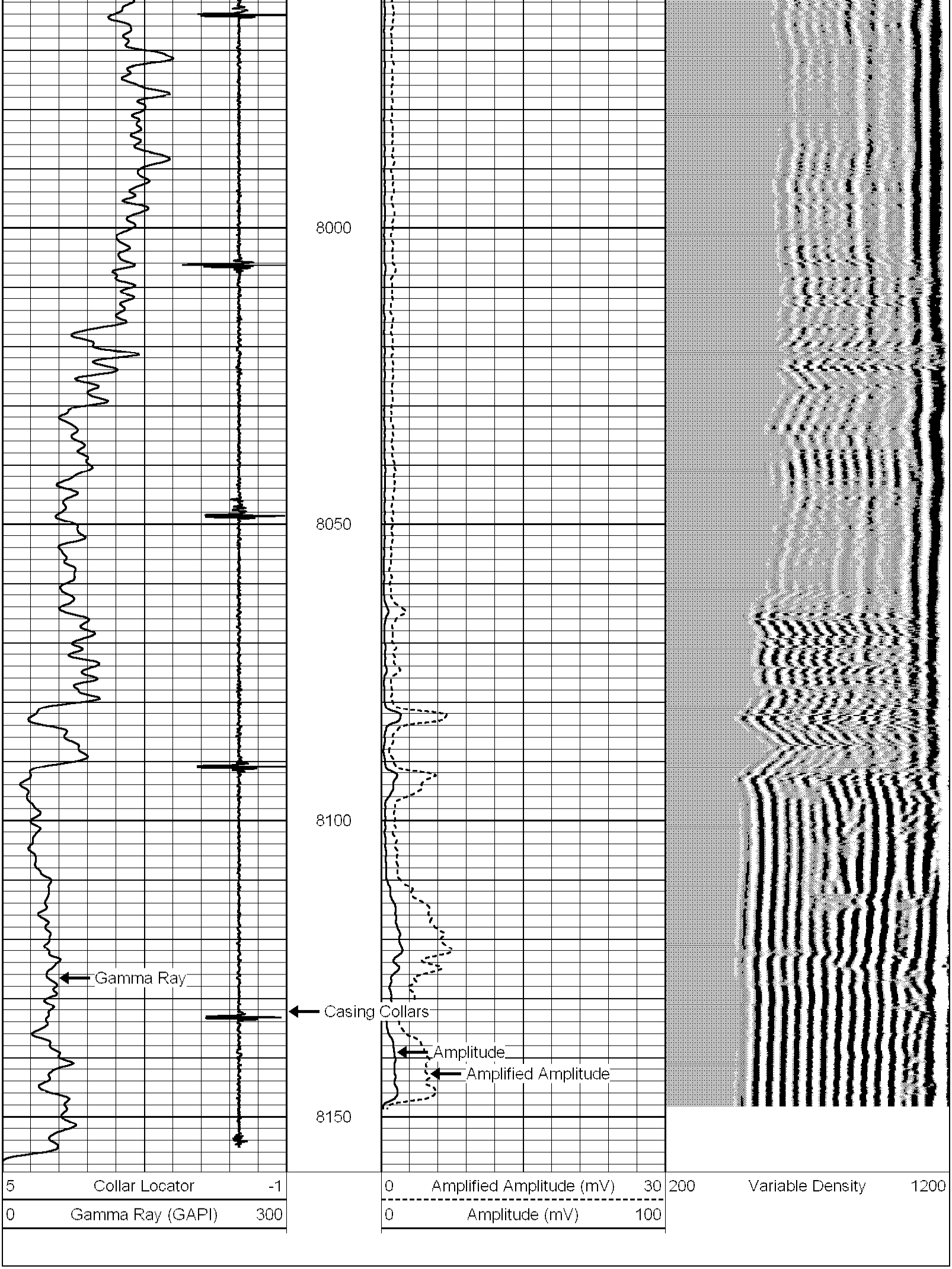5 Collar Locator -1	0 Amplified Amplitude (mV) 30	200 Variable Density 1200
0 Gamma Ray (GAPI) 300	0 Amplitude (mV) 100