

MICROLOG

Company MULL DRILLING COMPANY, INC.
Well COTTONWOOD GRAZING "A"#2-15
Field WILDCAT
County LINCOLN State COLORADO

Location: API # : 05-073-06309
NW/4, SW/4--1615FSL & 660FWL
SEC 15 TWP 12S RGE 52W
Permanent Datum GROUND LEVEL Elevation 4896
Log Measured From KELLY BUSHING 13' A.G.L.
Drilling Measured From KELLY BUSHING
Other Services
CNDL
MICRO
SONIC
Elevation
K.B. 4909
D.F. 4907
G.L. 4896

Date	Tue Aug 14 21:54:30 2007
Run Number	ONE
Depth Driller	6605
Depth Logger	6608
Bottom Logged Interval	6606
Top Log Interval	0
Casing Driller	13 3/8" @ 350'
Casing Logger	350'
Bit Size	9 7/8" TO 3000' 7 7/8'
Type Fluid in Hole	CHEMICAL MUD
Density / Viscosity	9.2/6.1
pH / Fluid Loss	9.5/8.9
Source of Sample	FLOWLINE
Rm @ Meas. Temp	0.15@75
Rmt @ Meas. Temp	0.13@75
Rmc @ Meas. Temp	0.16@75
Source of Rmt / Rmc	CAL
Rm @ BHT	0.09@138
Time Circulation Stopped	2 HR
Time Logger on Bottom	
Maximum Recorded Temperature	138
Equipment Number	0836
Location	HAYS, KS
Recorded By	DUGAN DENTON
Witnessed By	ROGER MARTIN

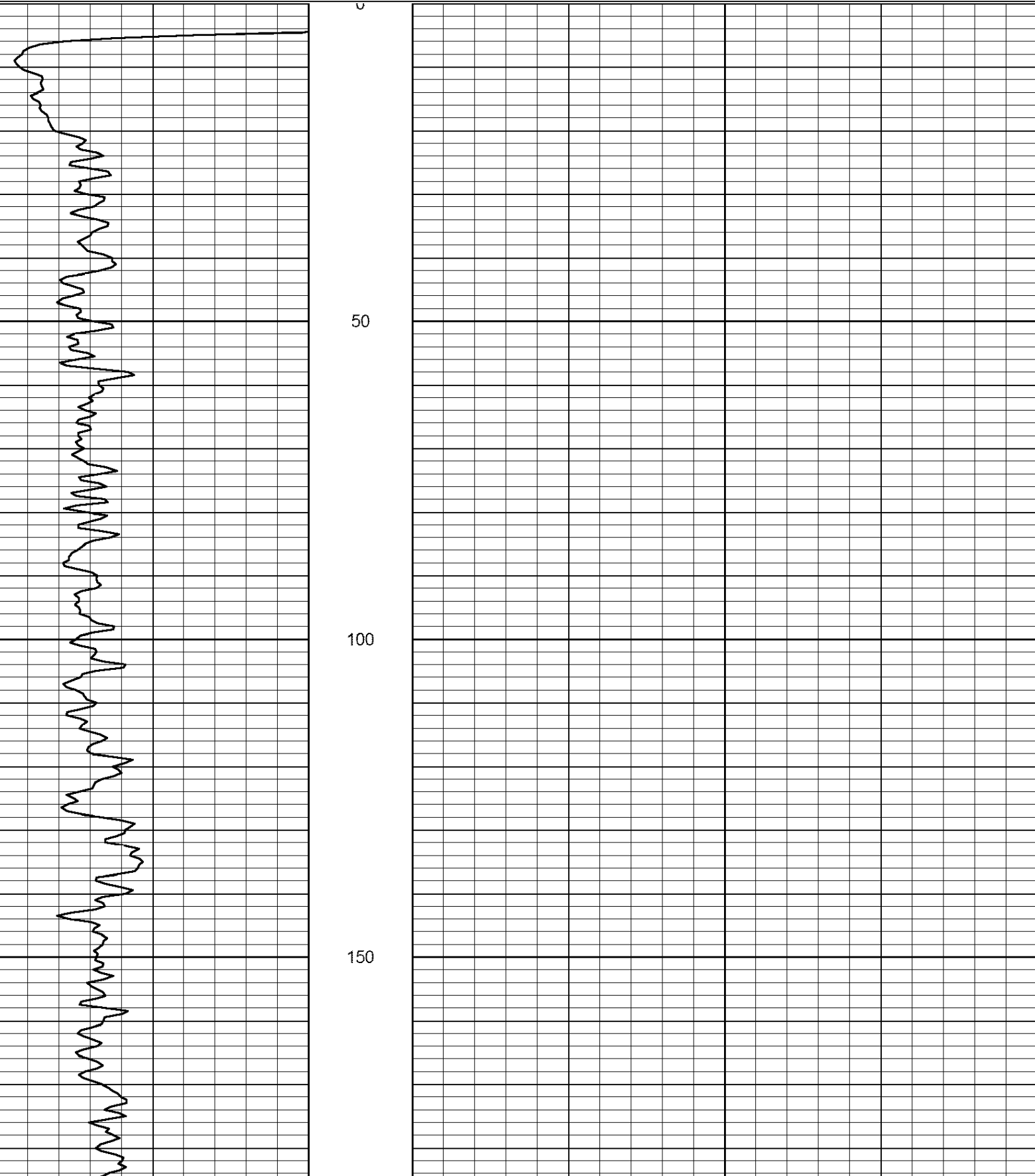
<<< Fold Here >>>

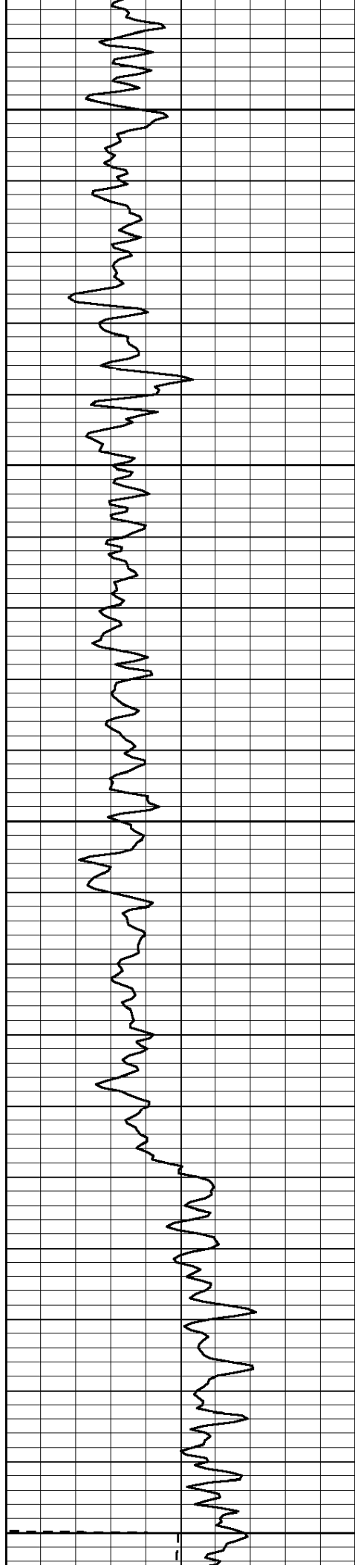
All interpretations are opinions based on inferences from electrical or other measurements and we cannot and do not guarantee the accuracy or correctness of any interpretation, and we shall not, except in the case of gross or willful negligence on our part, be liable or responsible for any loss, costs, damages, or expenses incurred or sustained by anyone resulting from any interpretation made by any of our officers, agents or employees. These interpretations are also subject to our general terms and conditions set out in our current Price Schedule.

Comments

Database File: mull ctwd grz a215.db
Dataset Pathname: 386mullas
Presentation Format: micro
Dataset Creation: Thu Oct 04 16:24:05 2007
Charted by: Depth in Feet scaled 1:240

0	GR	150	0	MEL20	20
6	MELCAL (GAPI)	16	0	MEL15	20






200

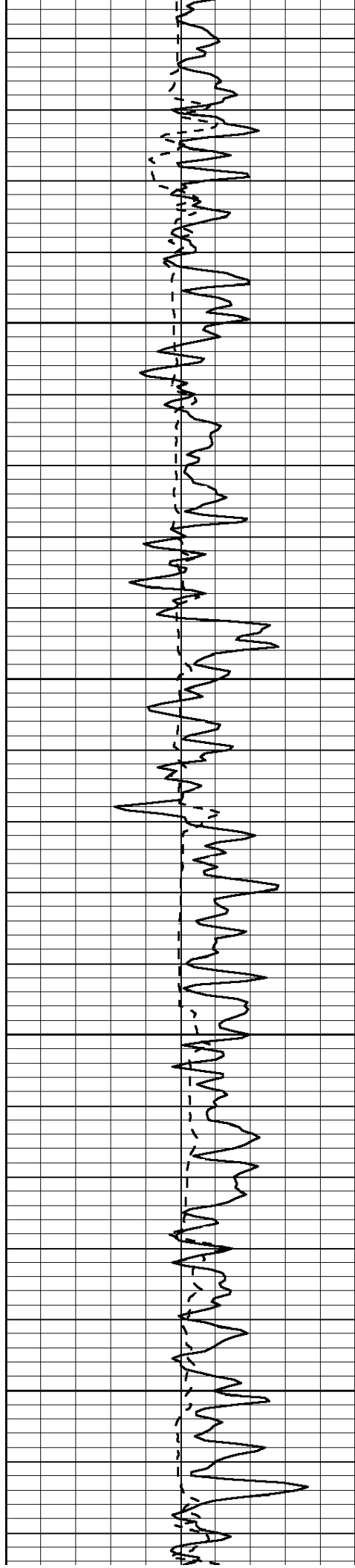
250

300

350

400



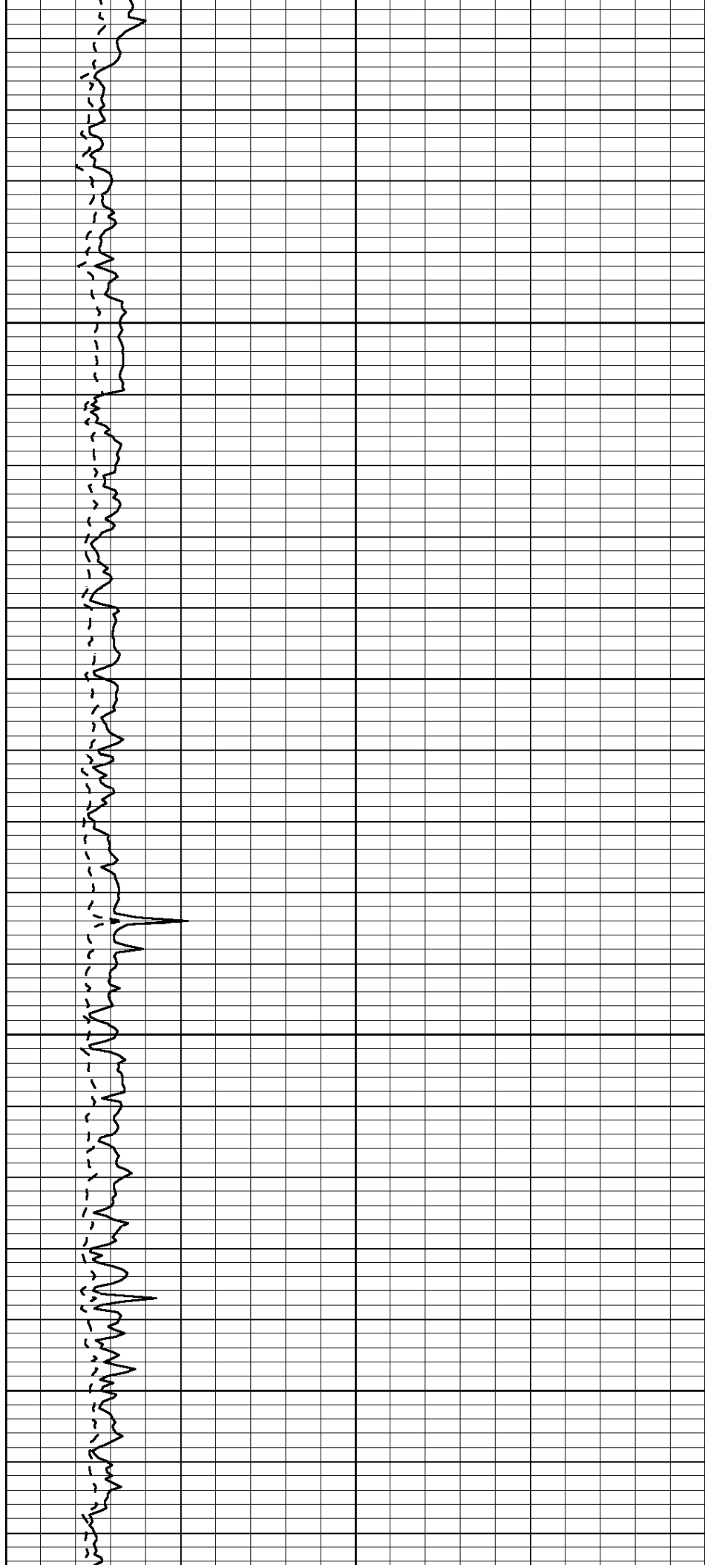


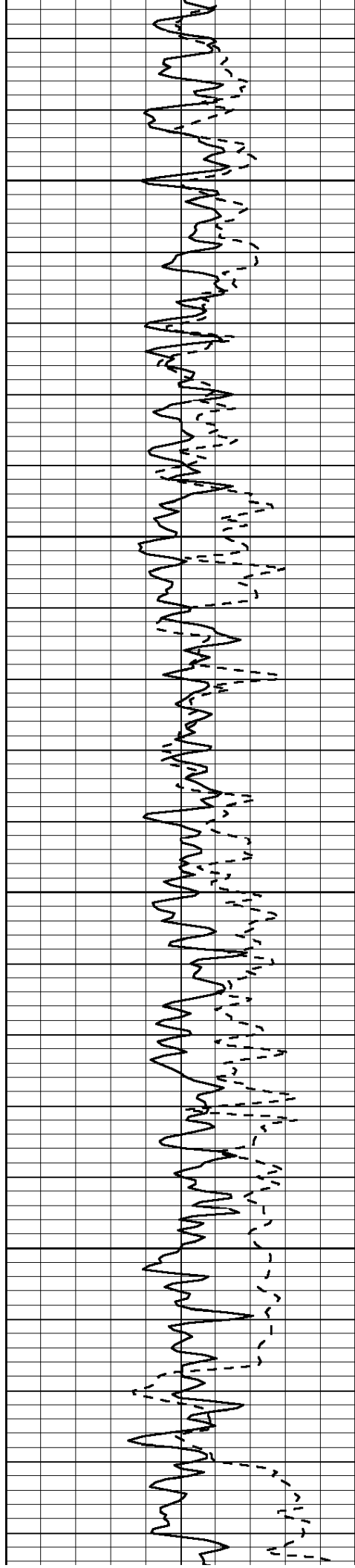
450

500

550

600



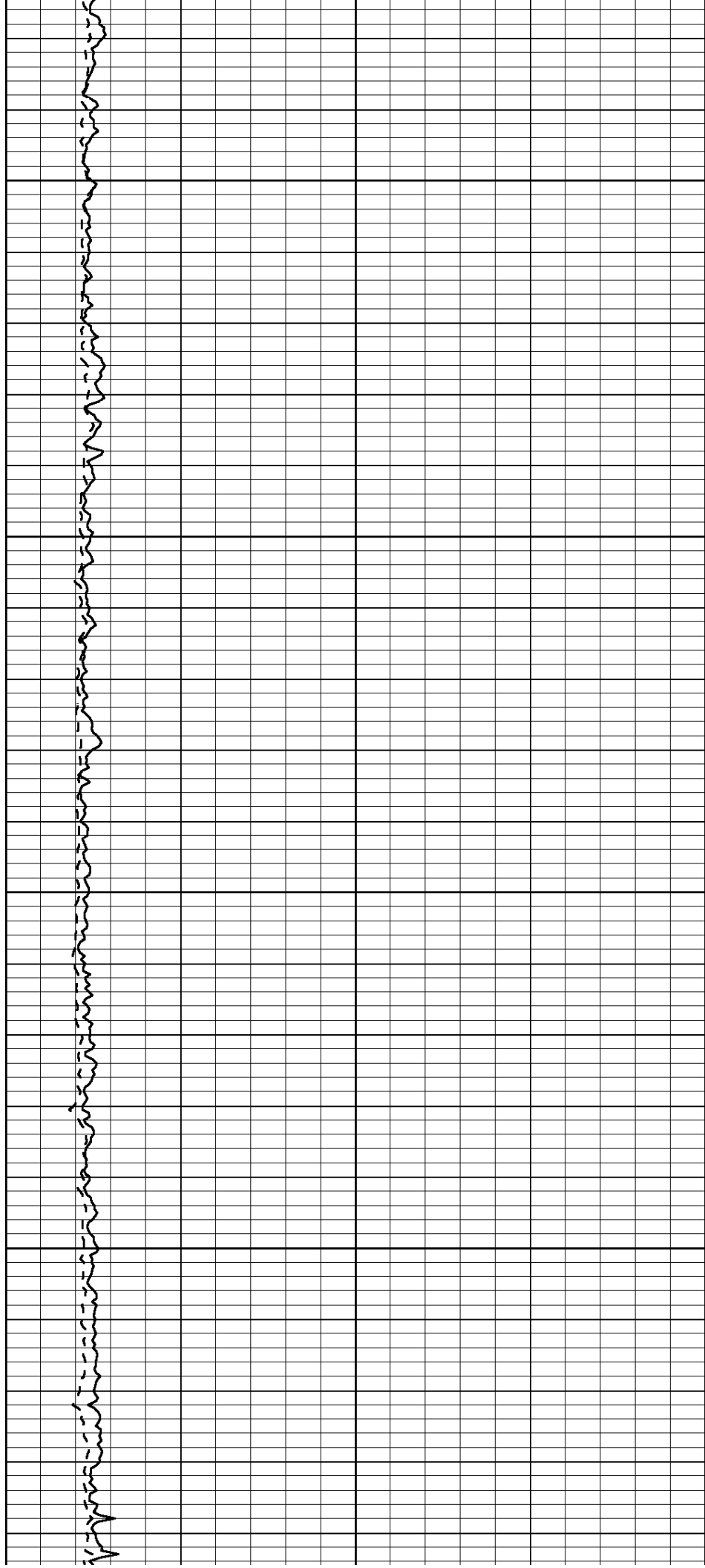


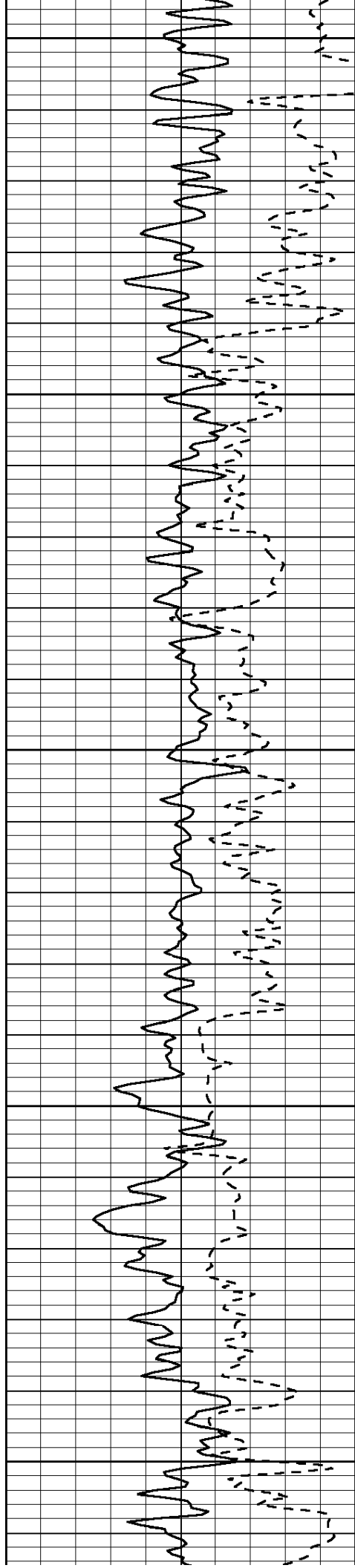
650

700

750

800





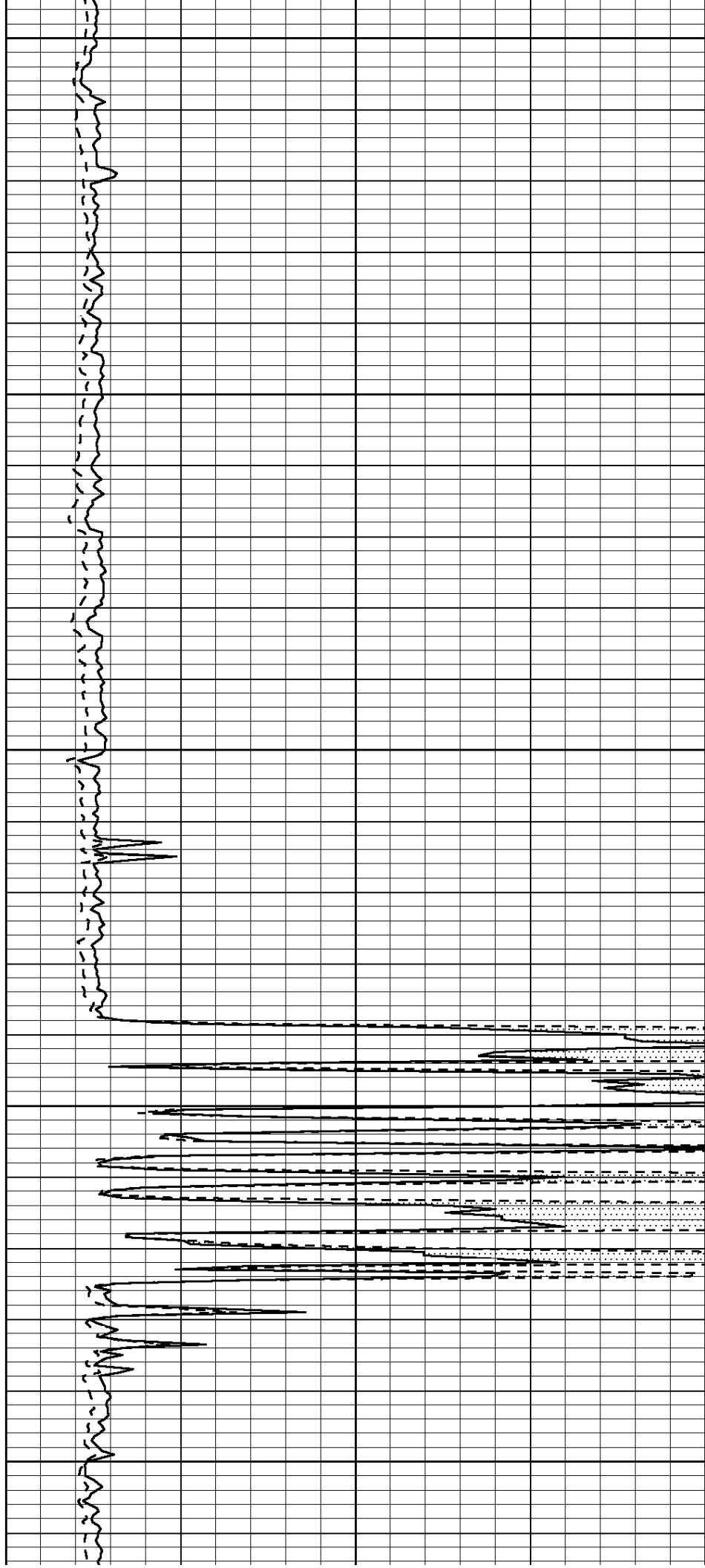
850

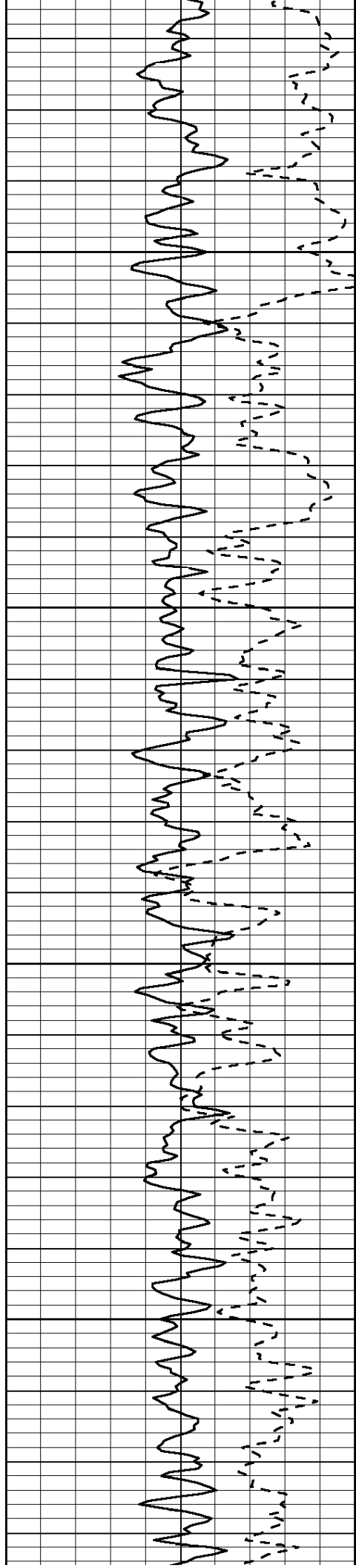
900

950

1000

1050



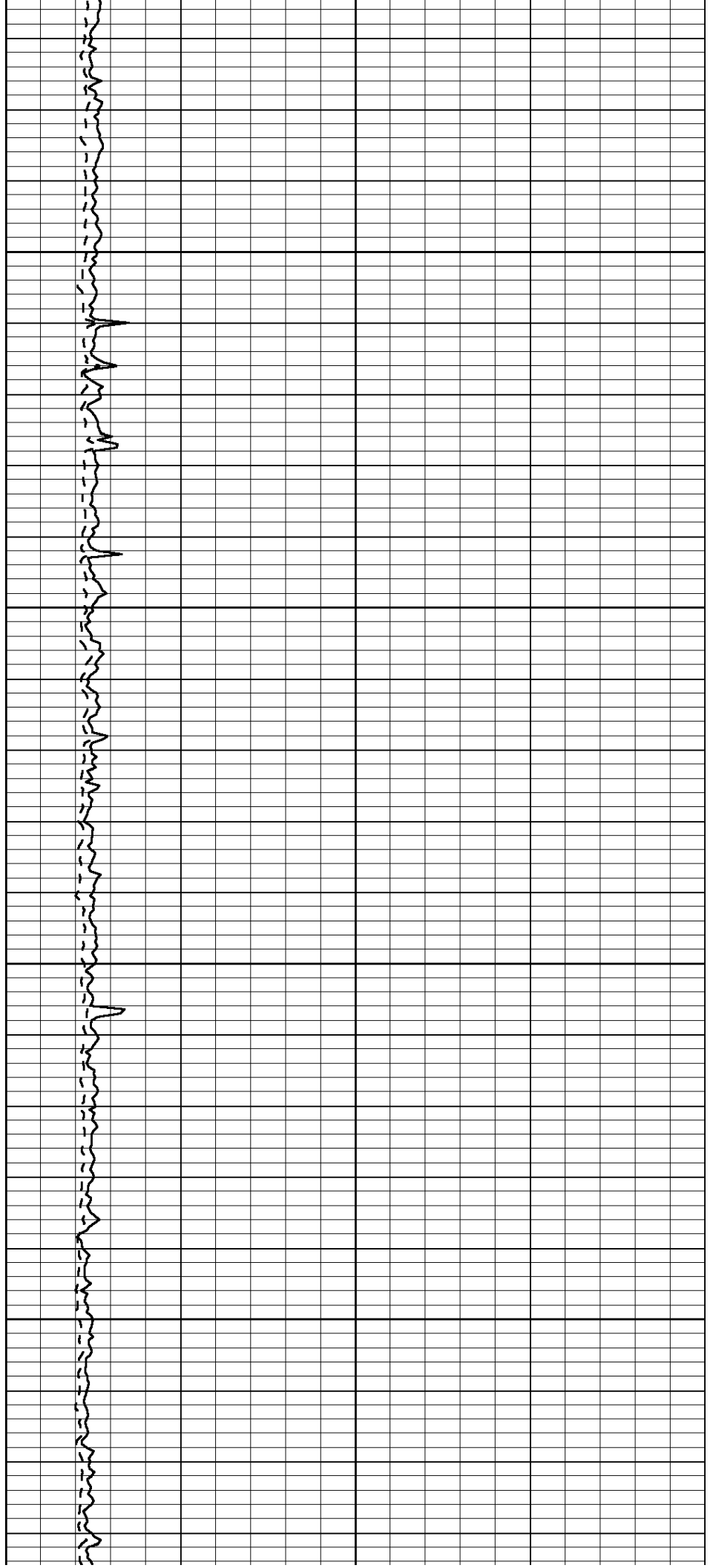


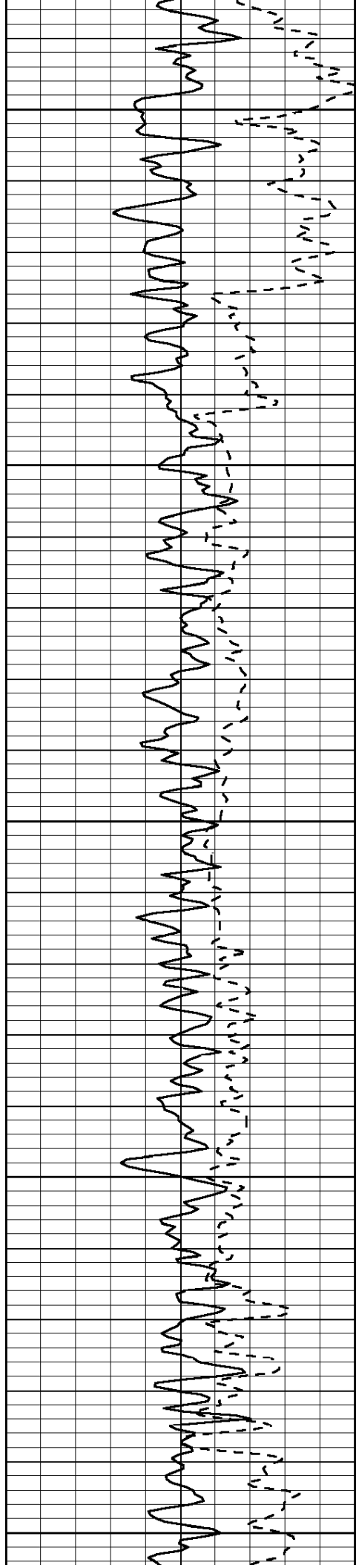
1100

1150

1200

1250





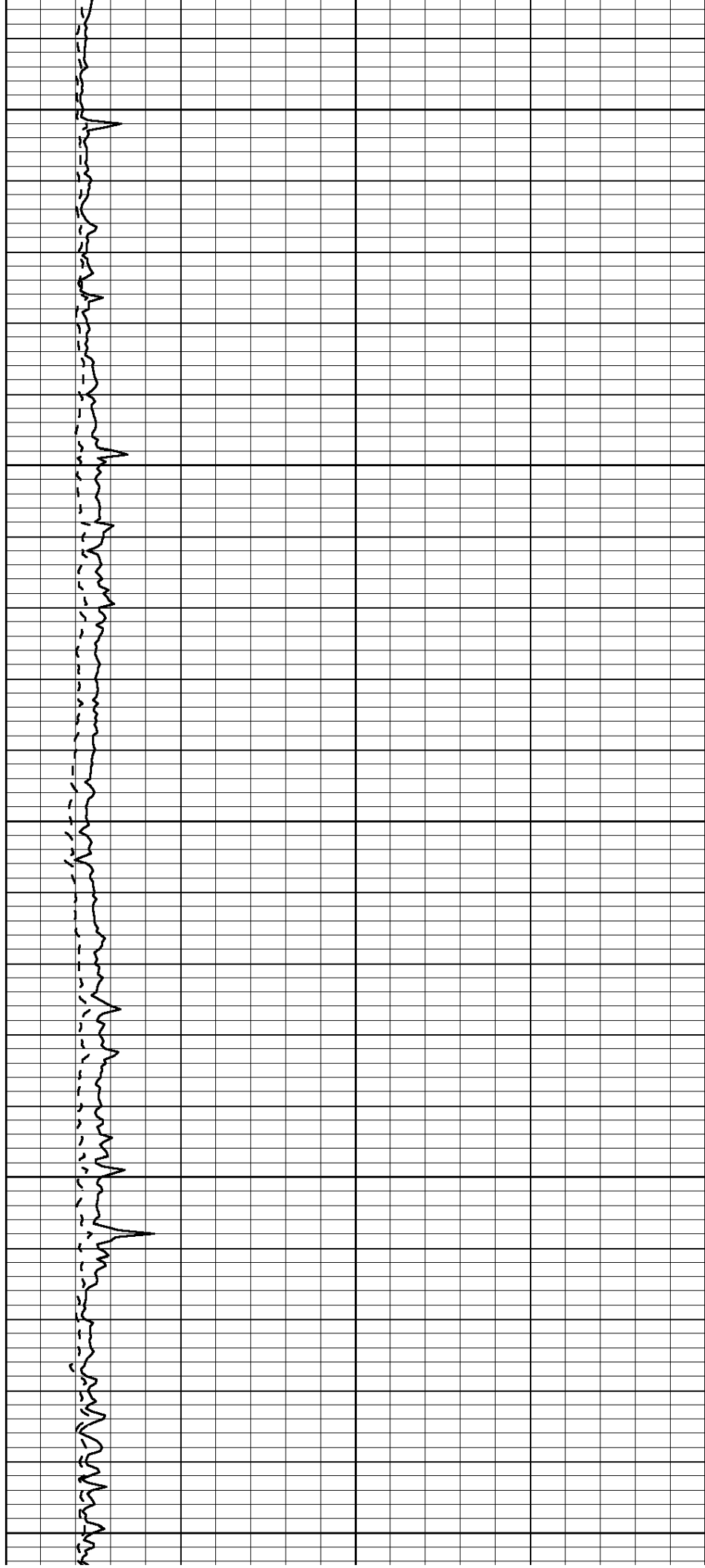
1300

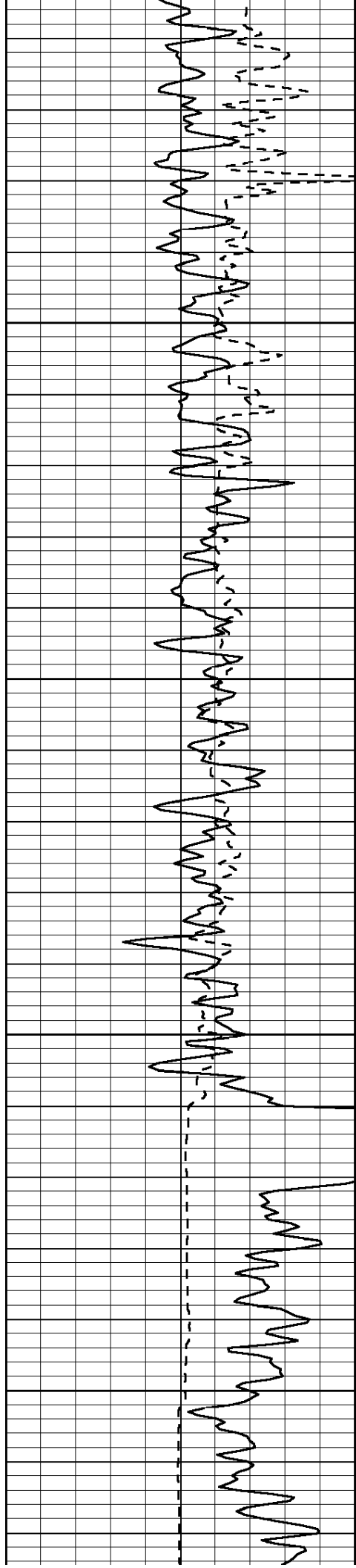
1350

1400

1450

1500



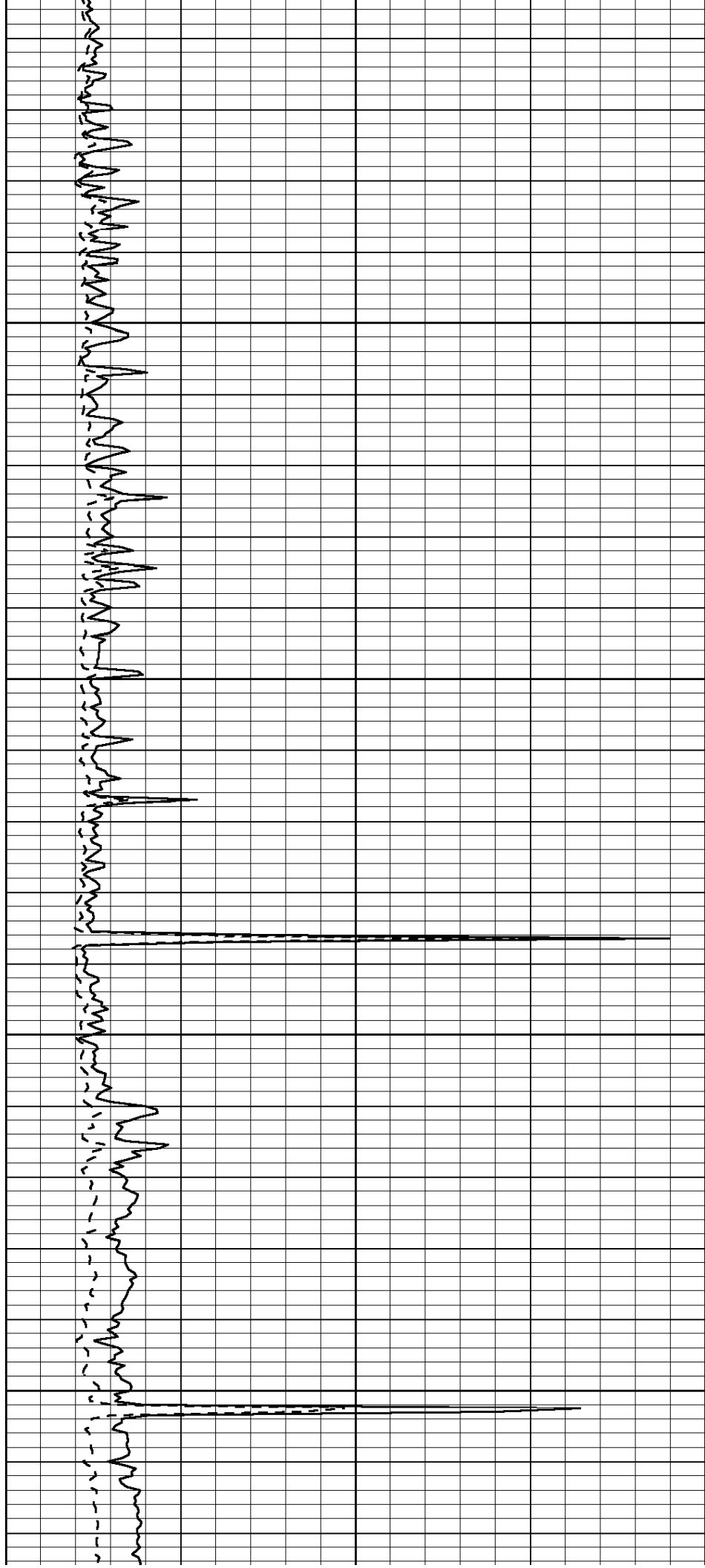


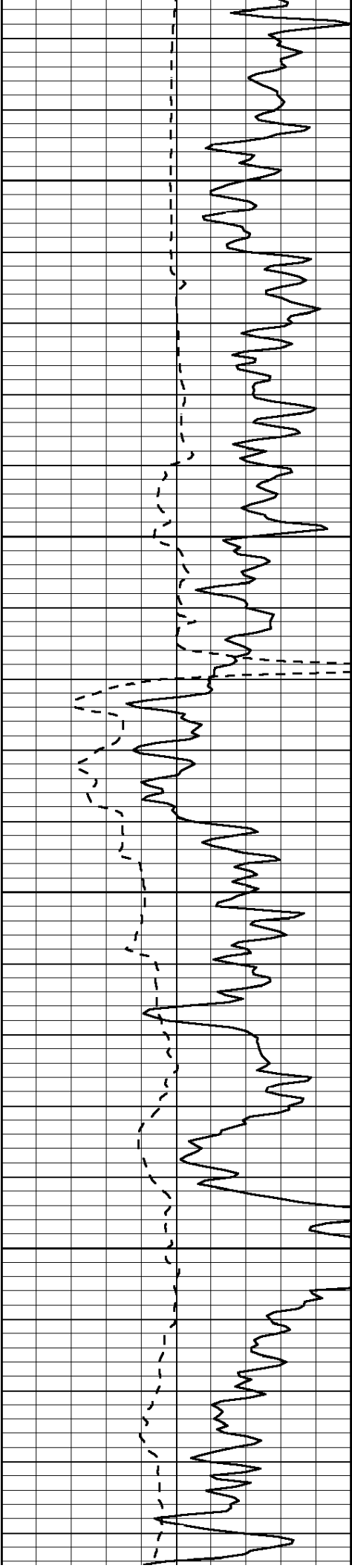
1550

1600

1650

1700



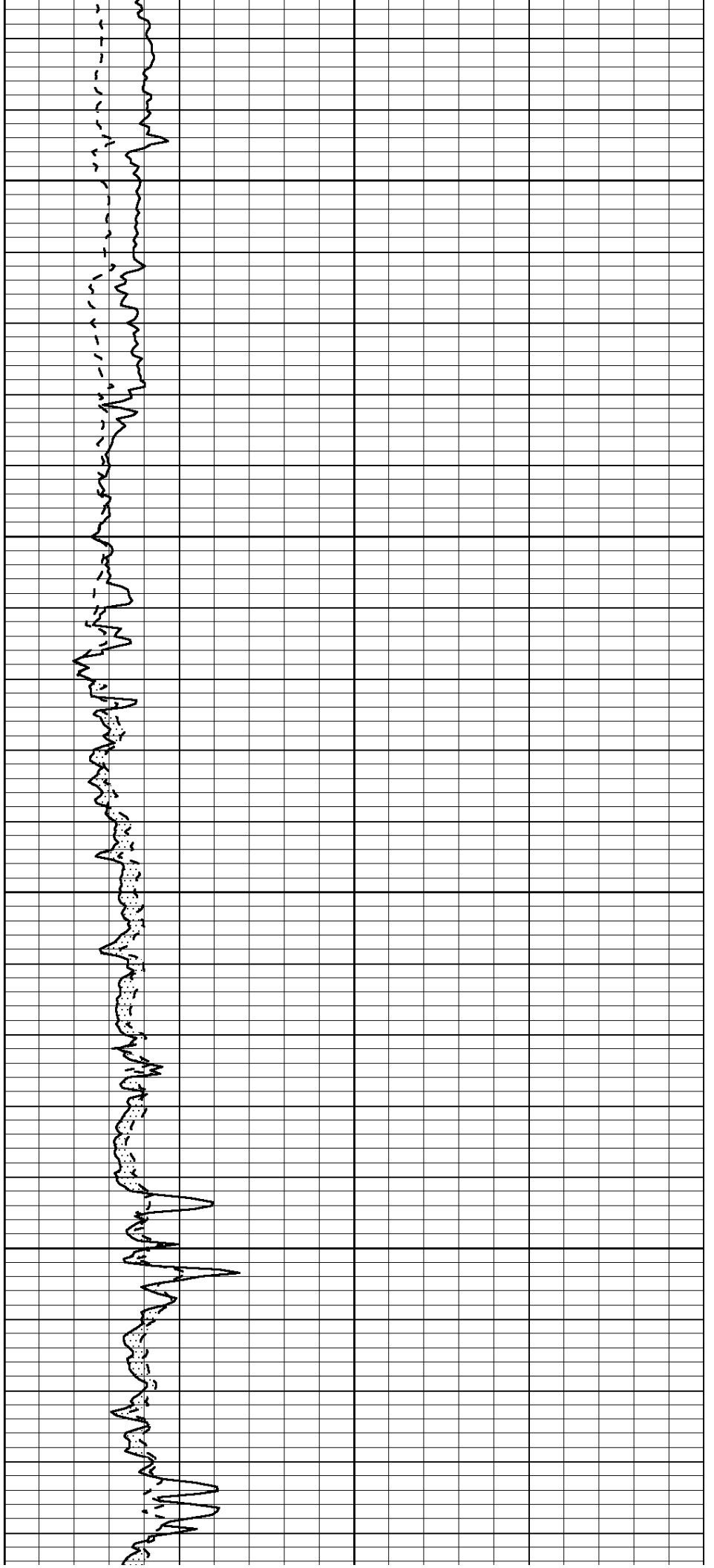


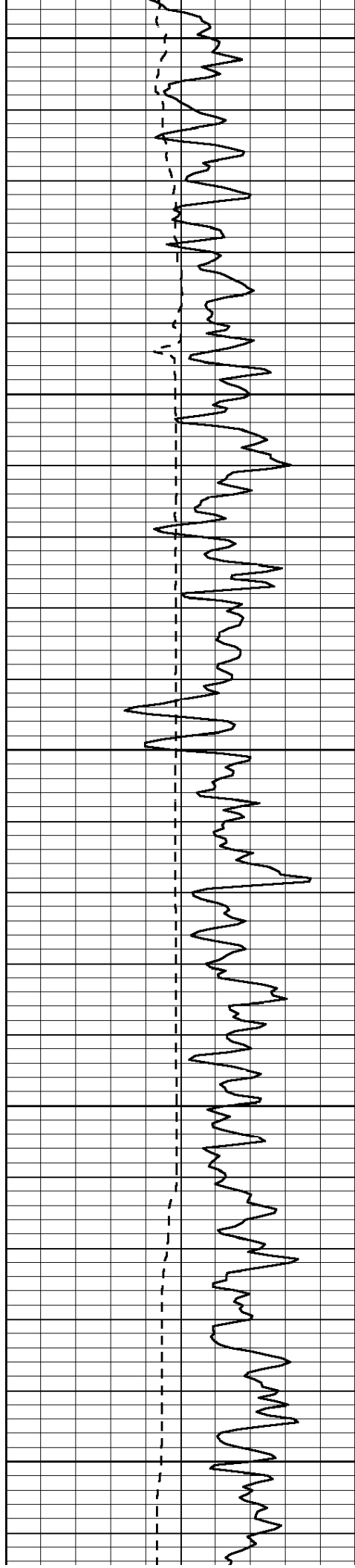
1750

1800

1850

1900





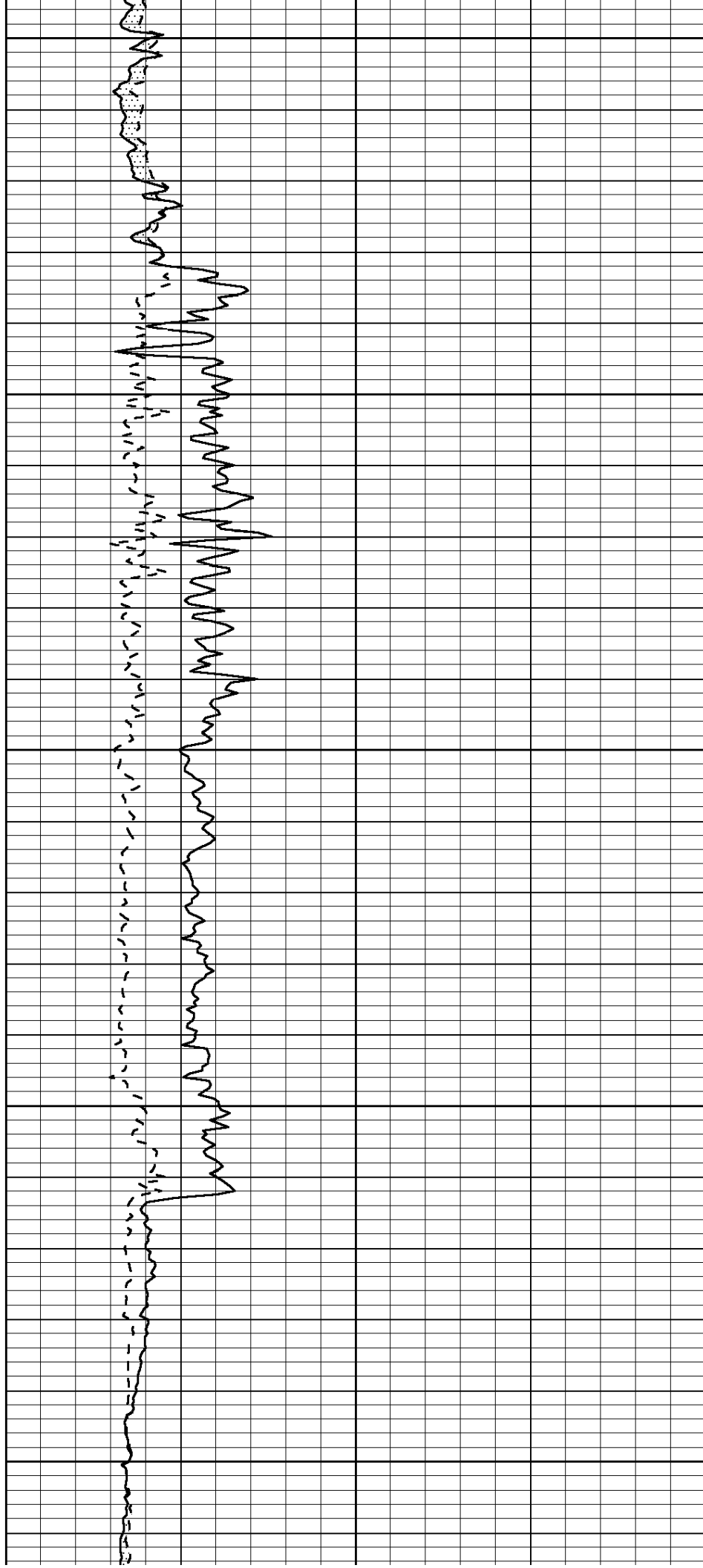
1950

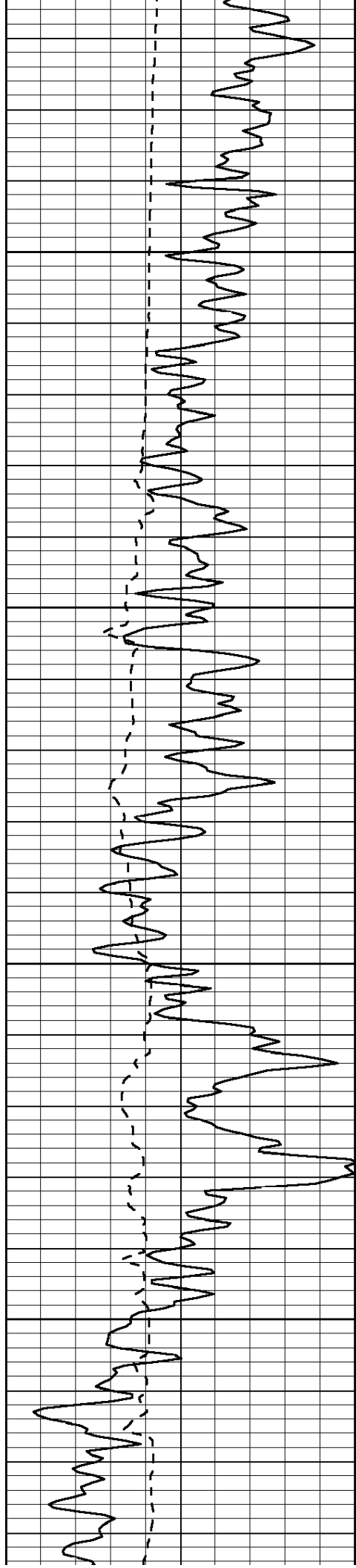
2000

2050

2100

2150



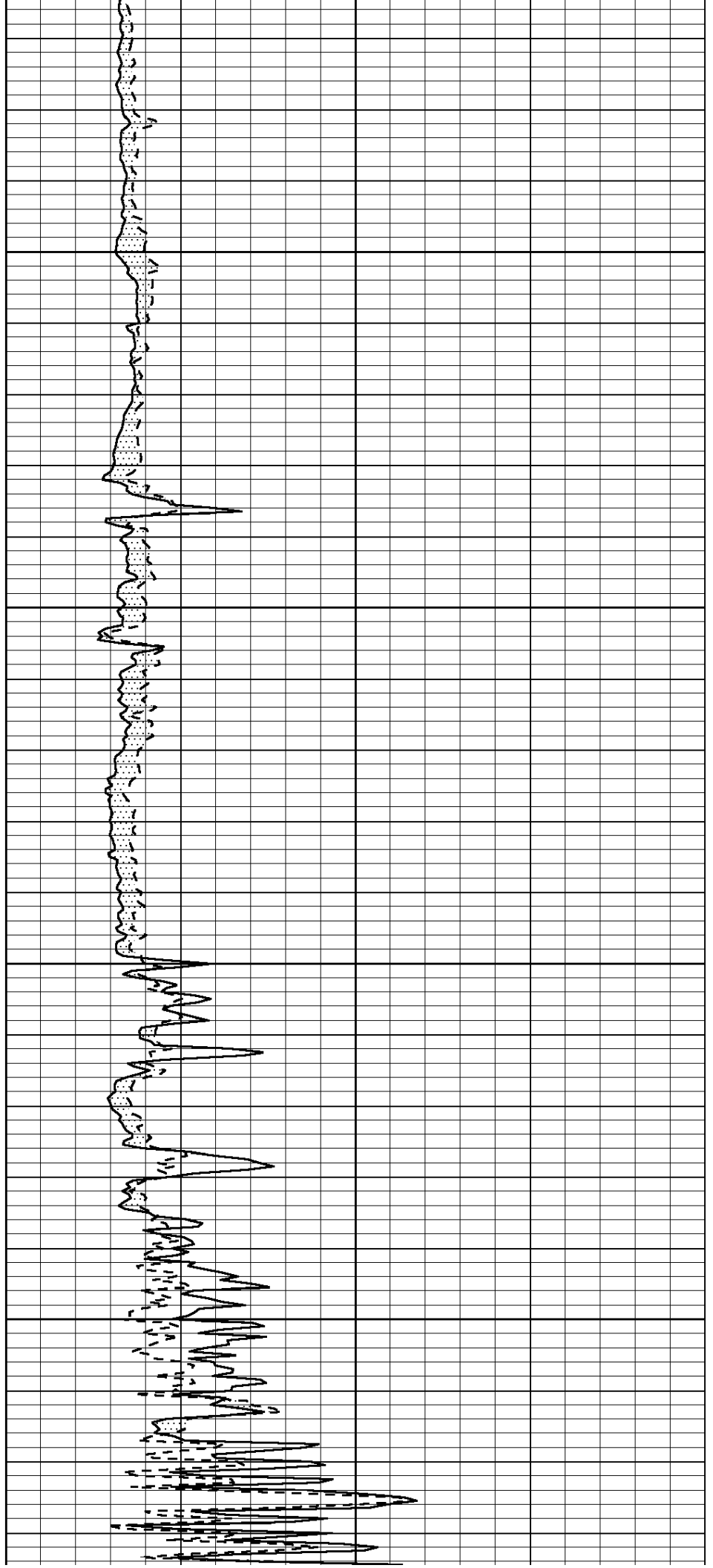


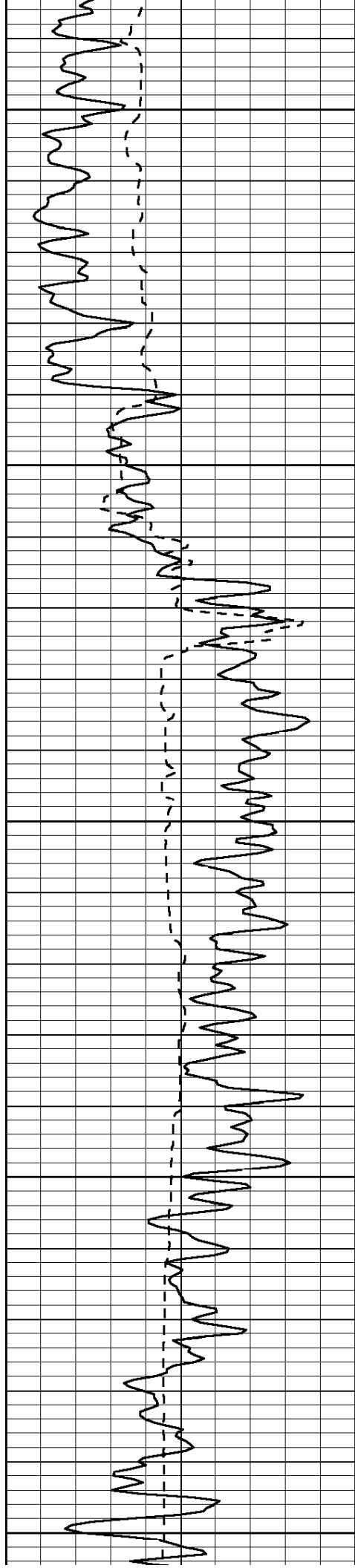
2200

2250

2300

2350





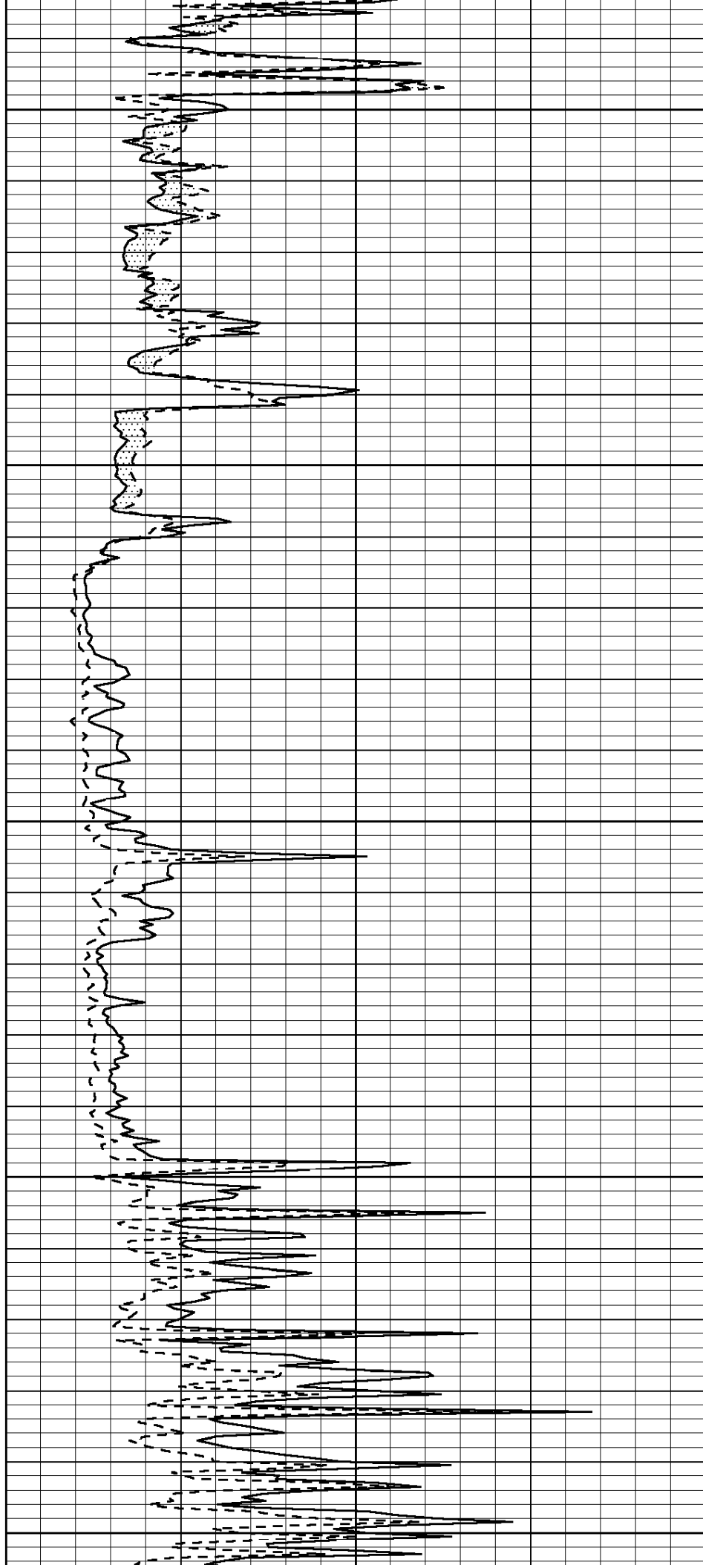
2400

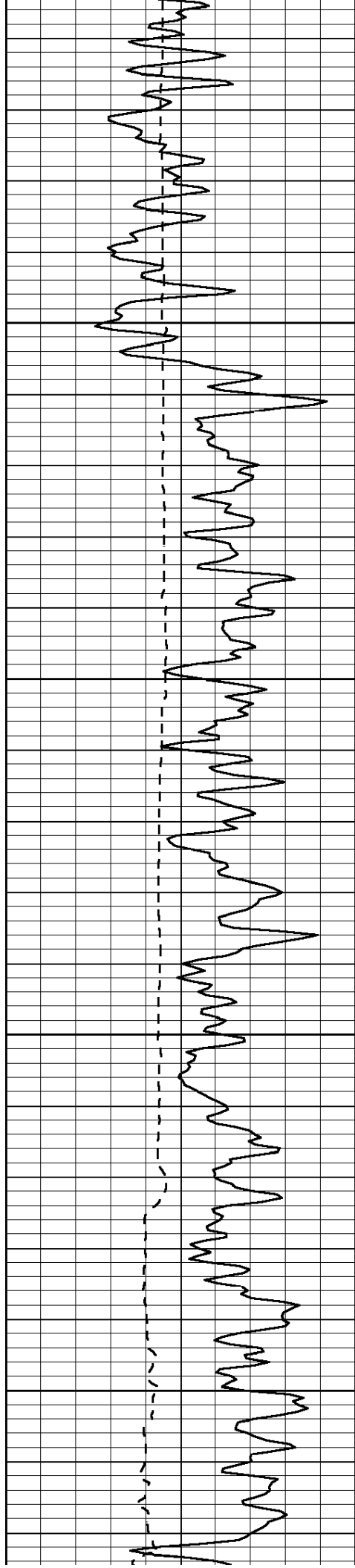
2450

2500

2550

2600



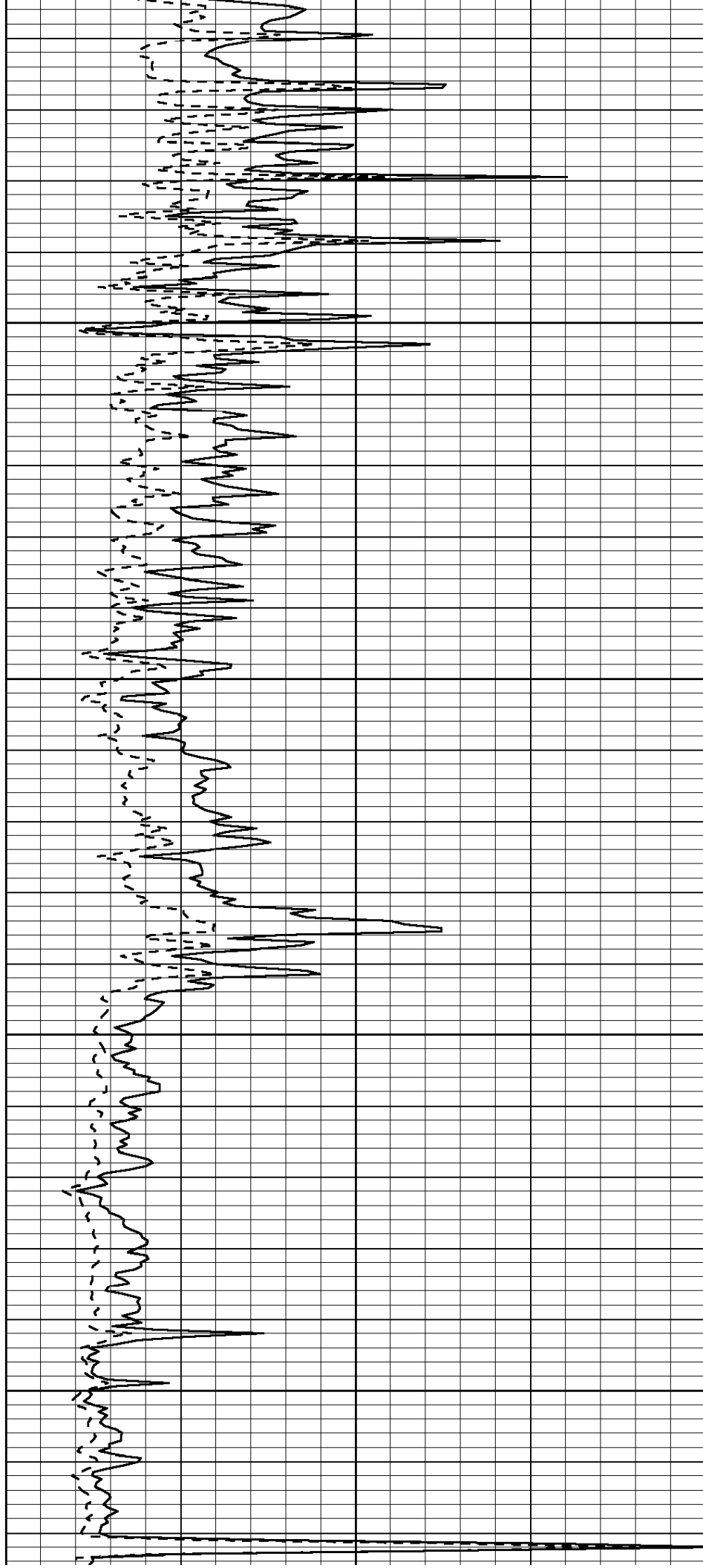


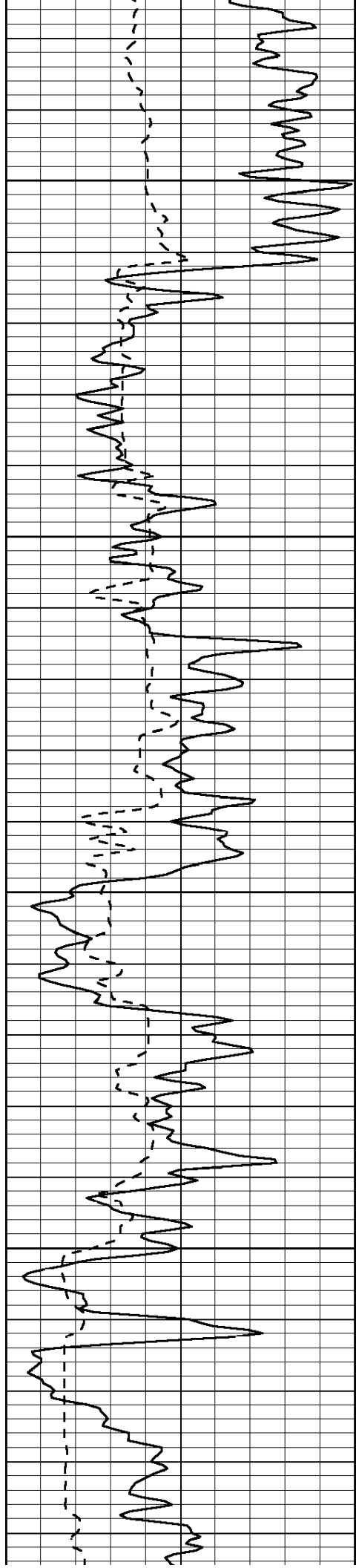
2650

2700

2750

2800



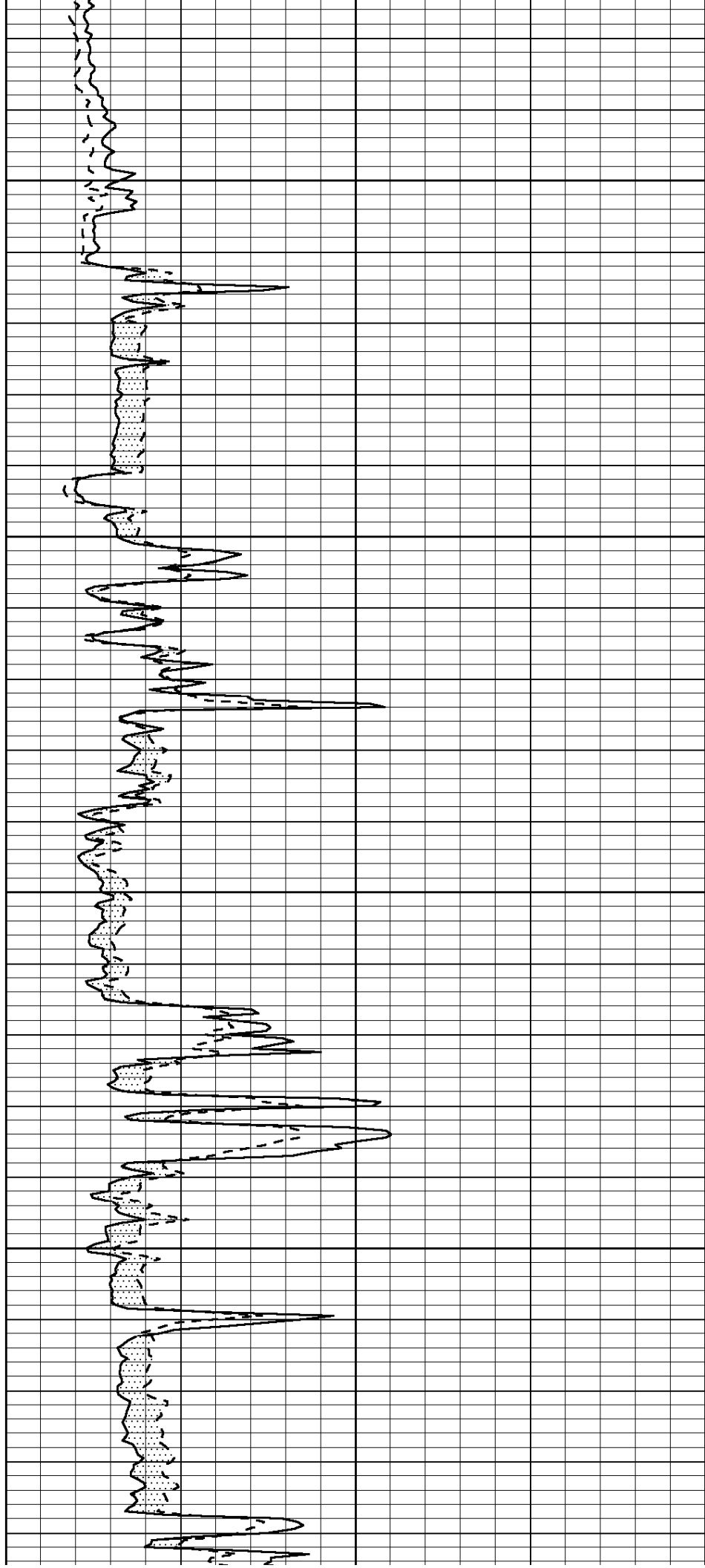


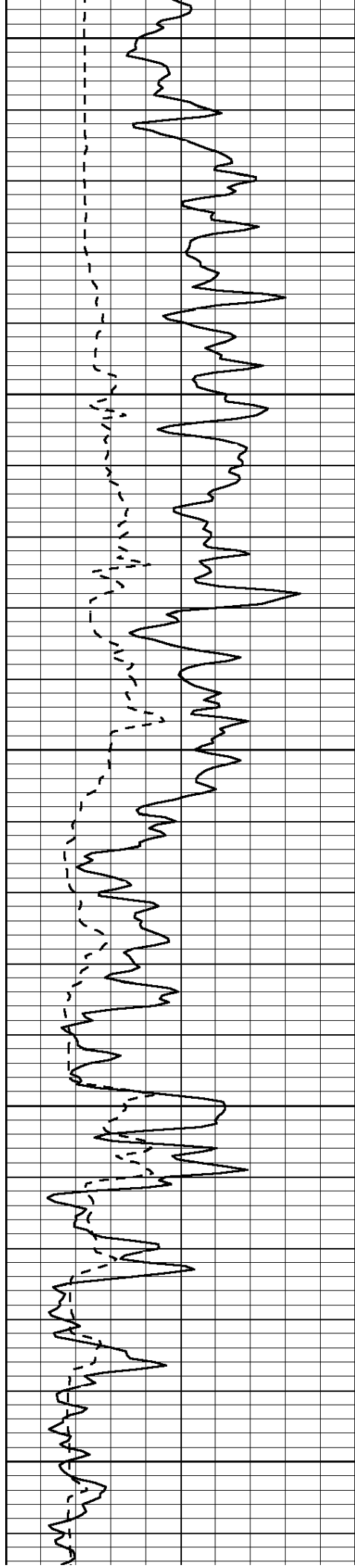
2850

2900

2950

3000





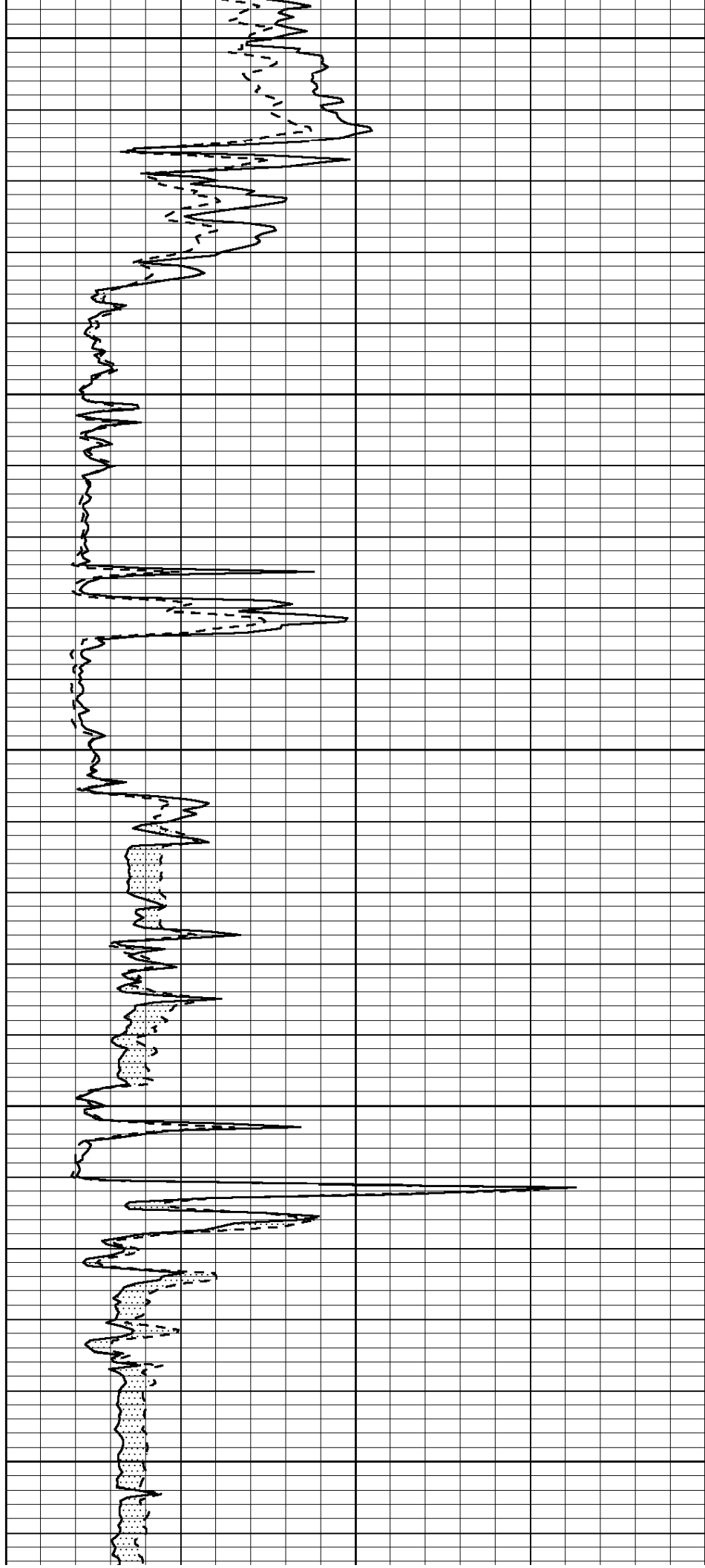
3050

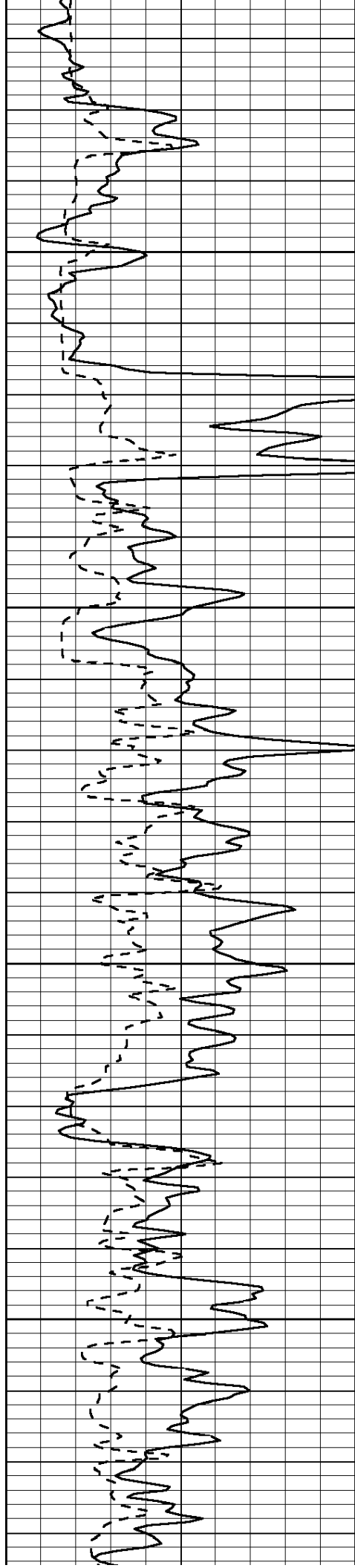
3100

3150

3200

3250



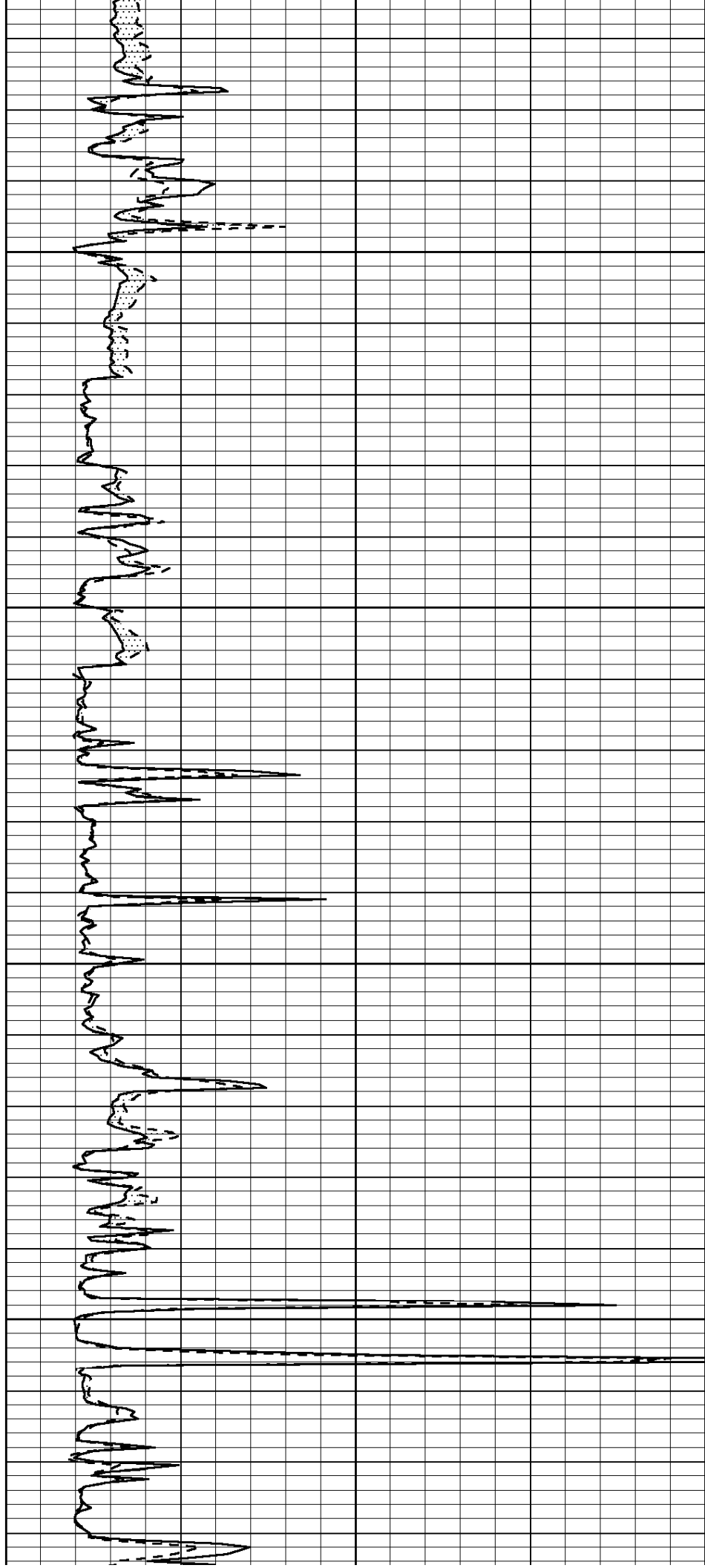


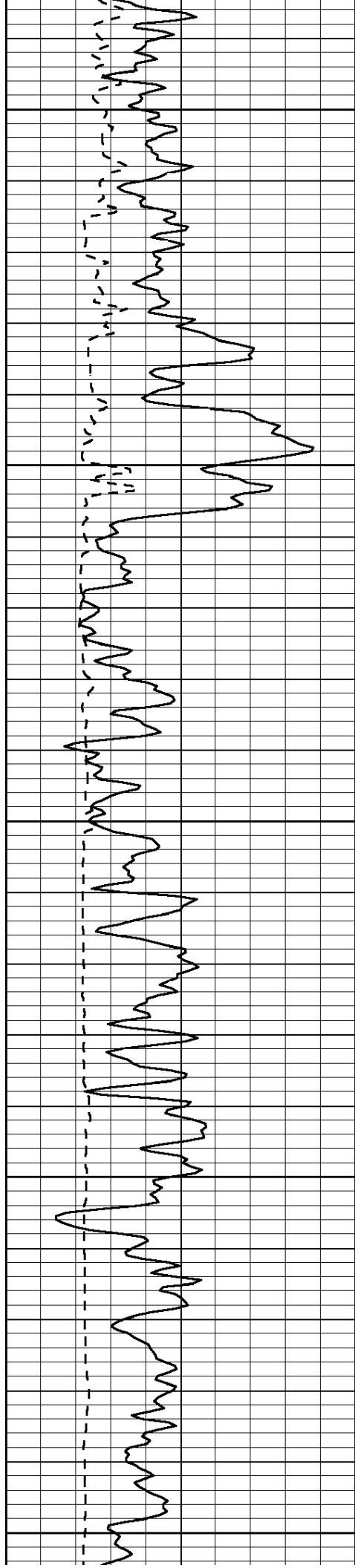
3300

3350

3400

3450






3500

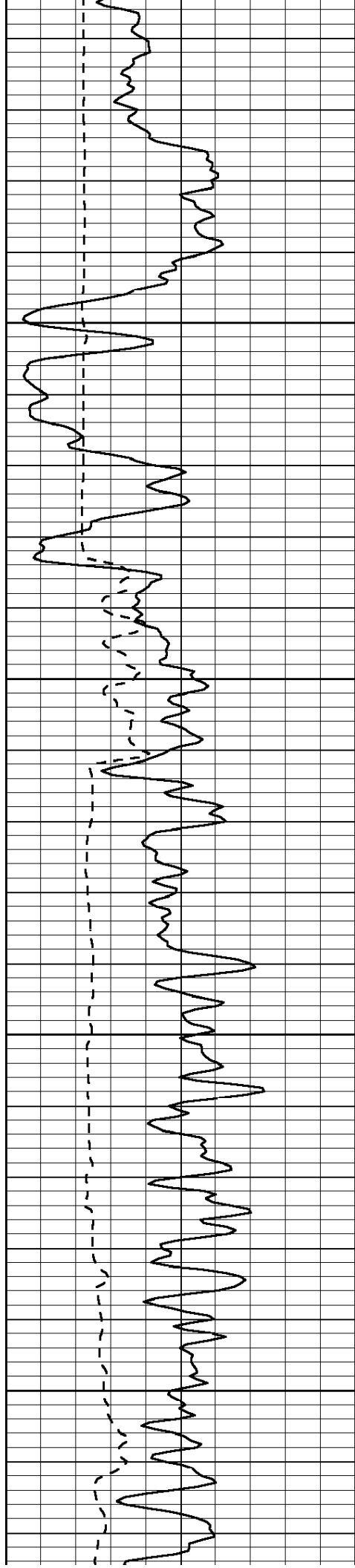
3550

3600

3650

3700



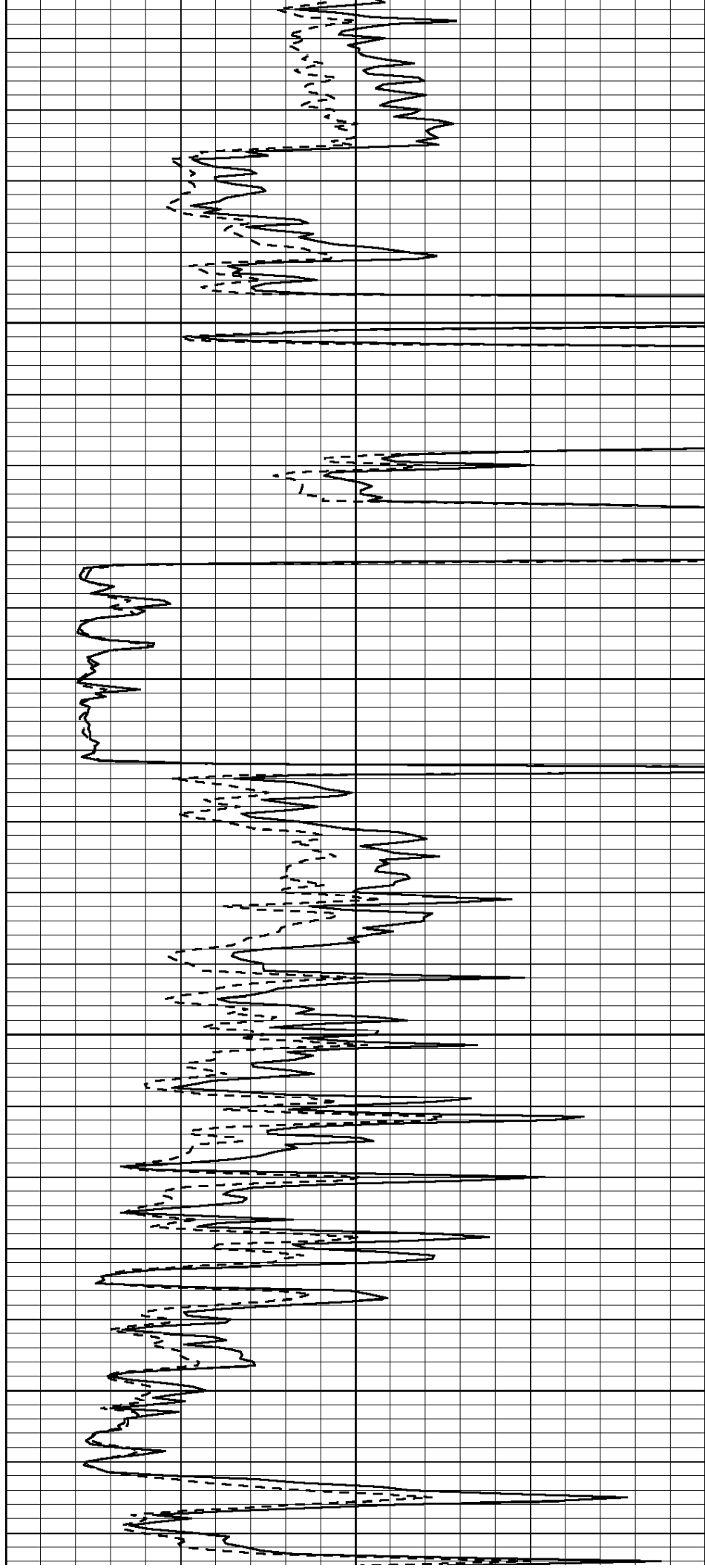


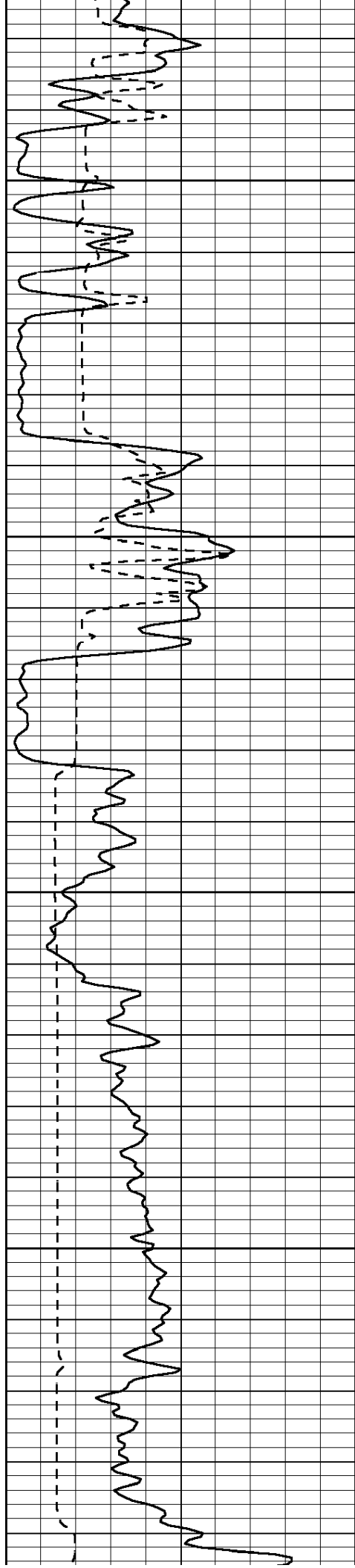
3750

3800

3850

3900



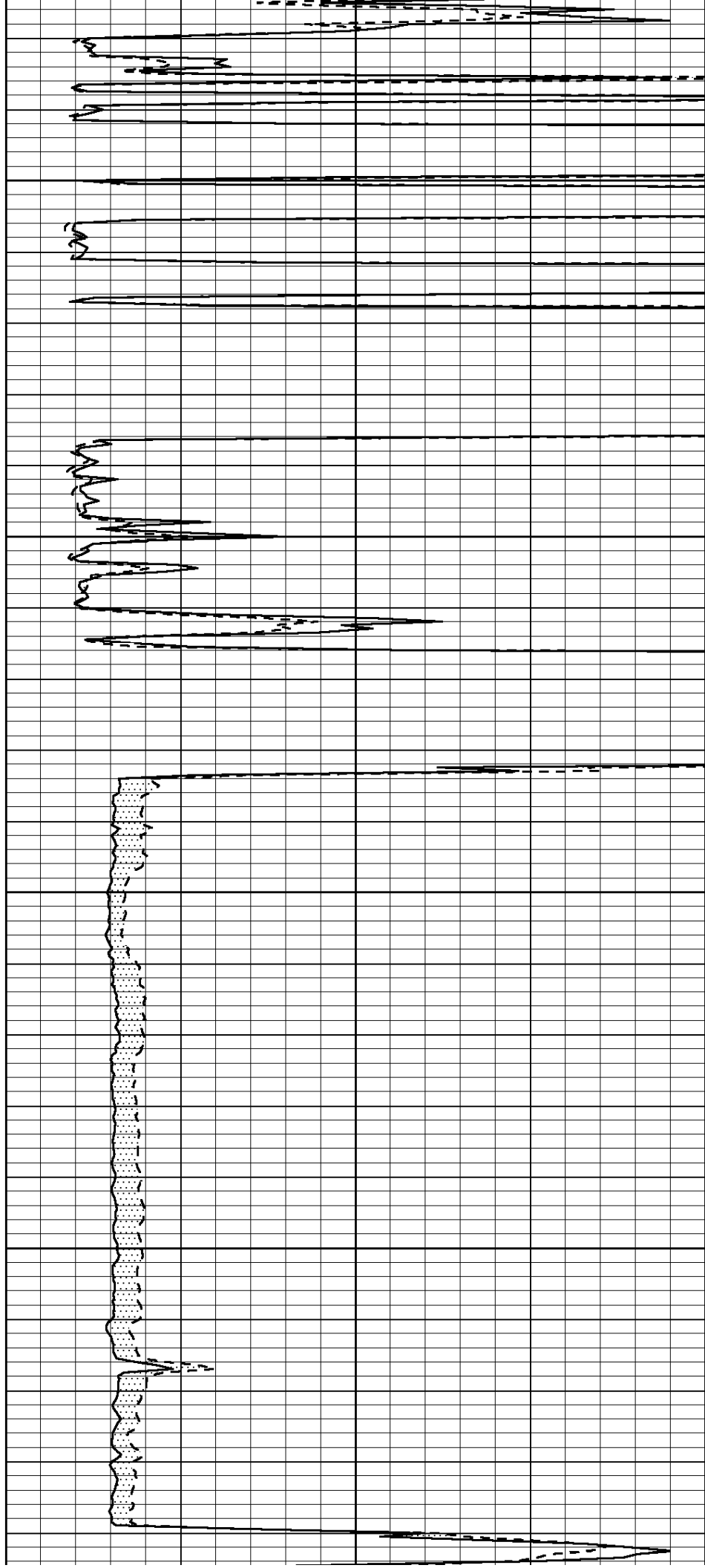


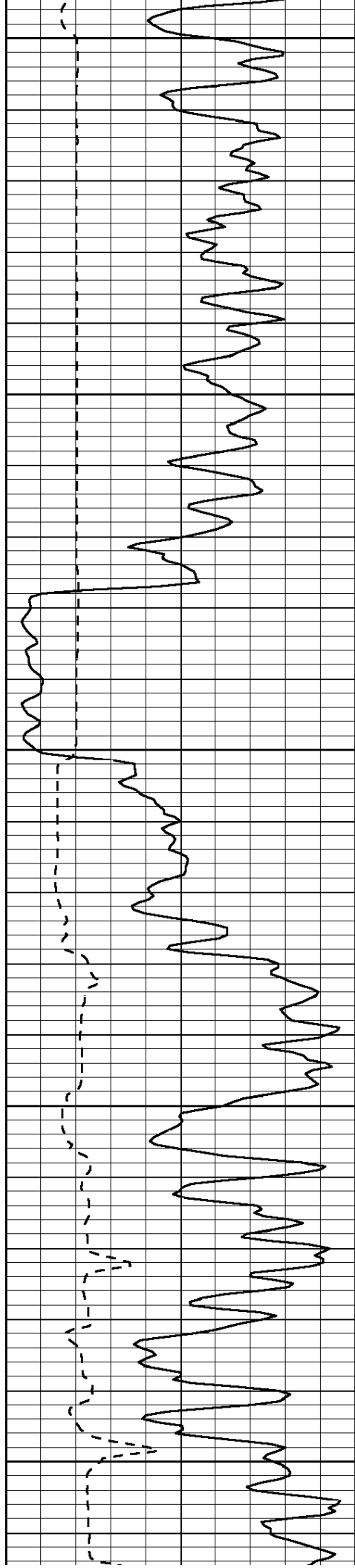
3950

4000

4050

4100





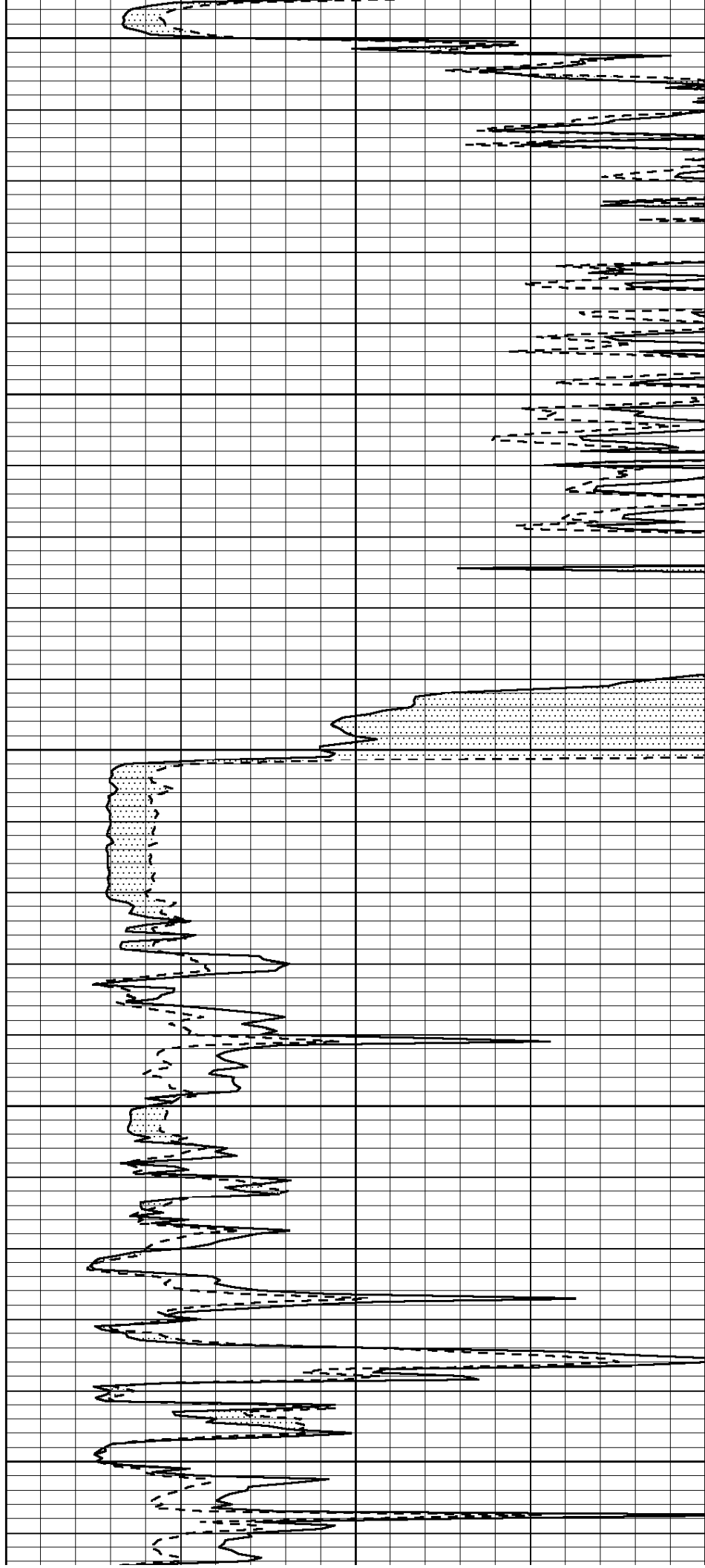
4150

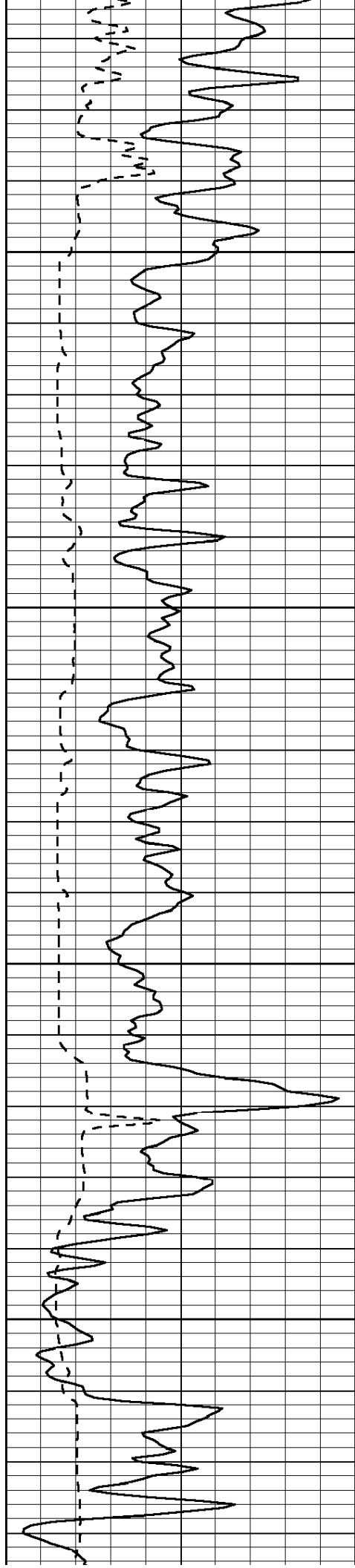
4200

4250

4300

4350



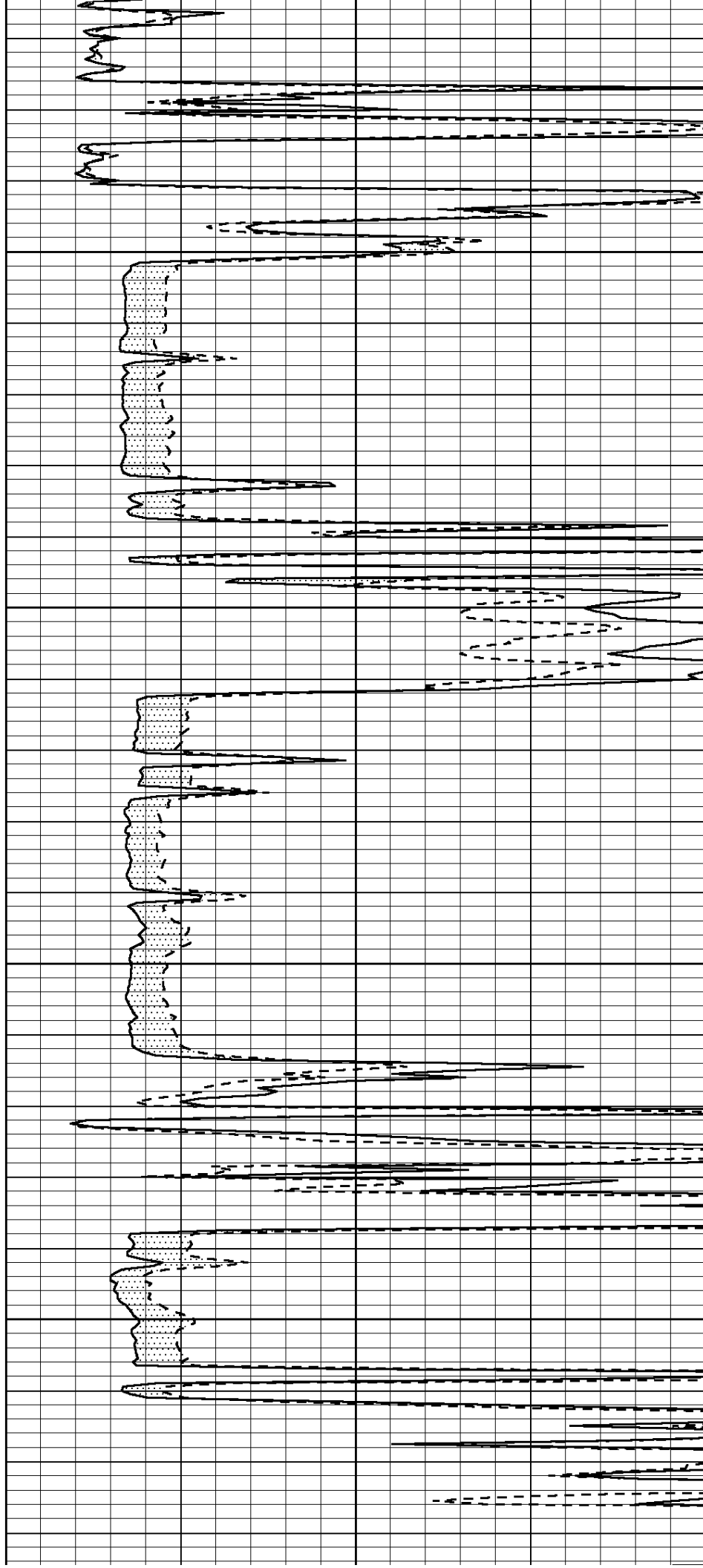


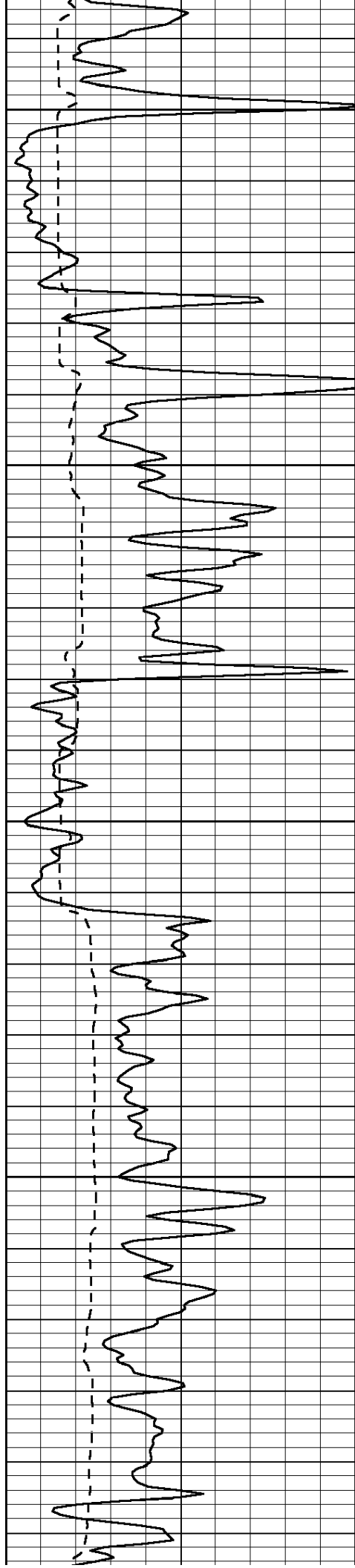
4400

4450

4500

4550





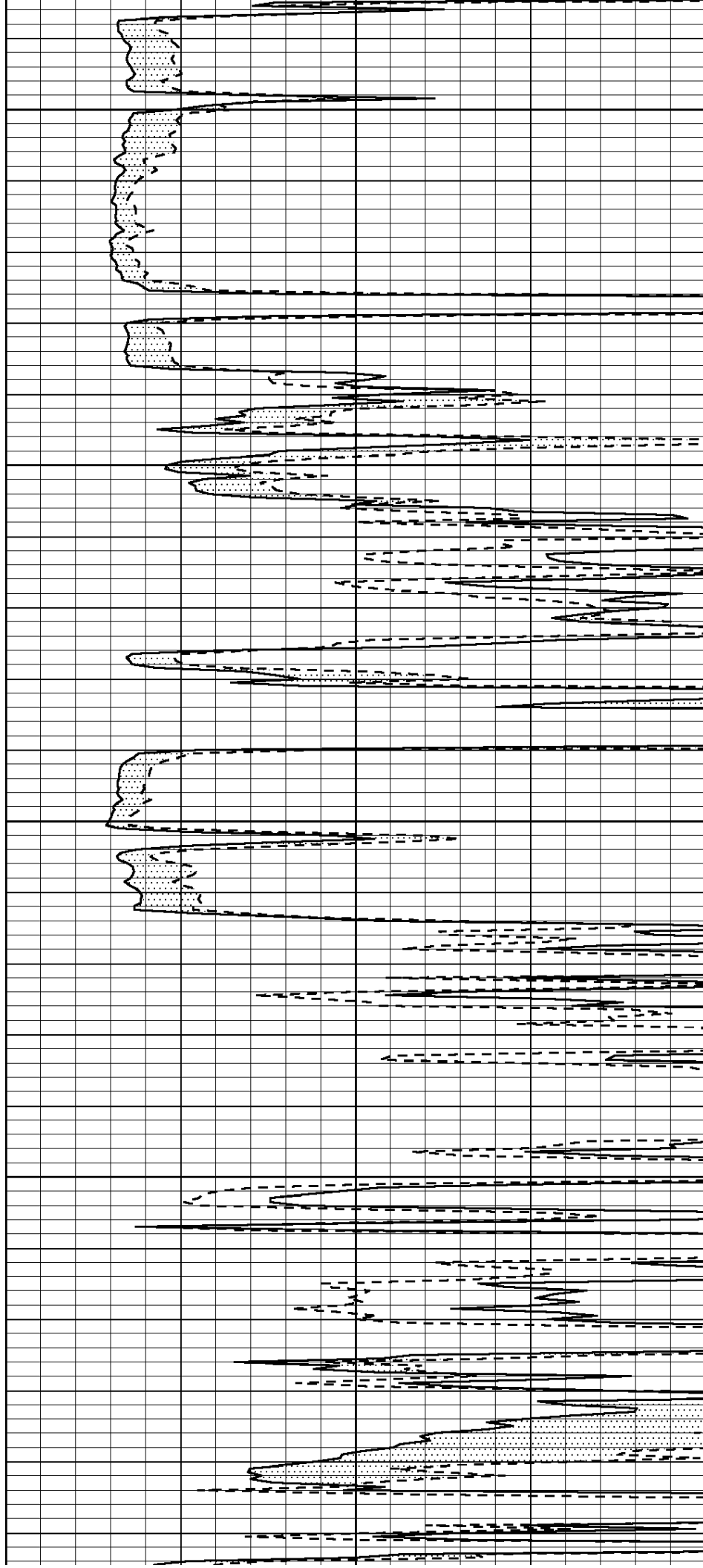
4600

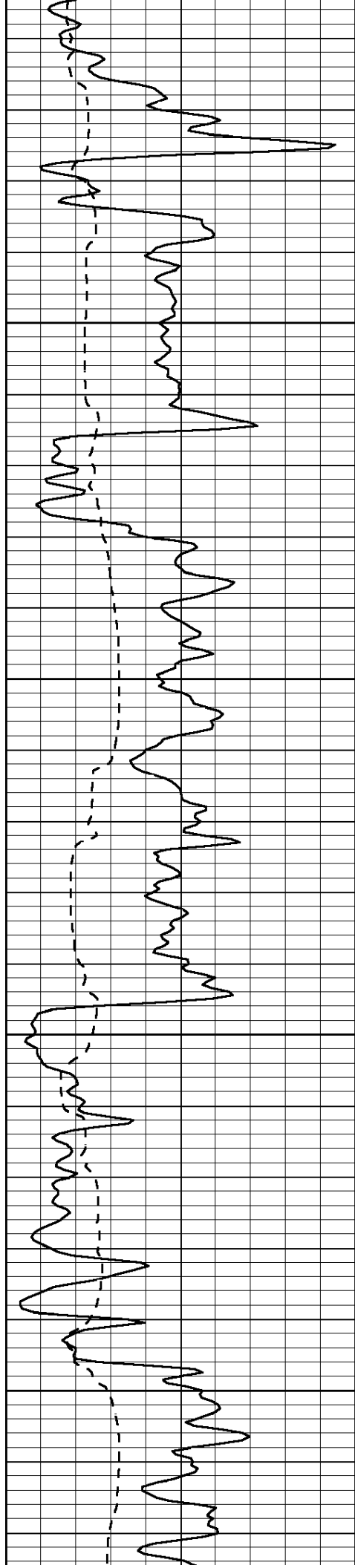
4650

4700

4750

4800



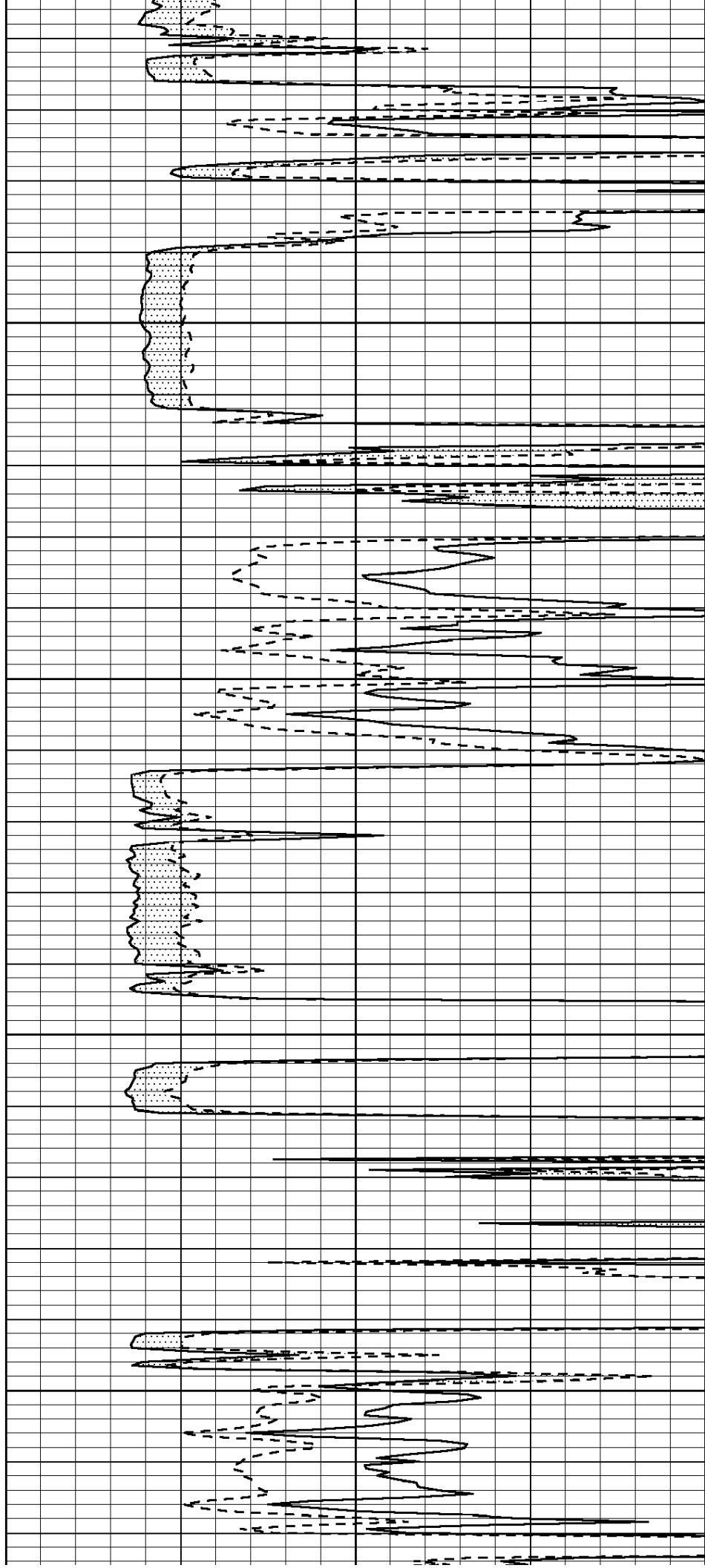


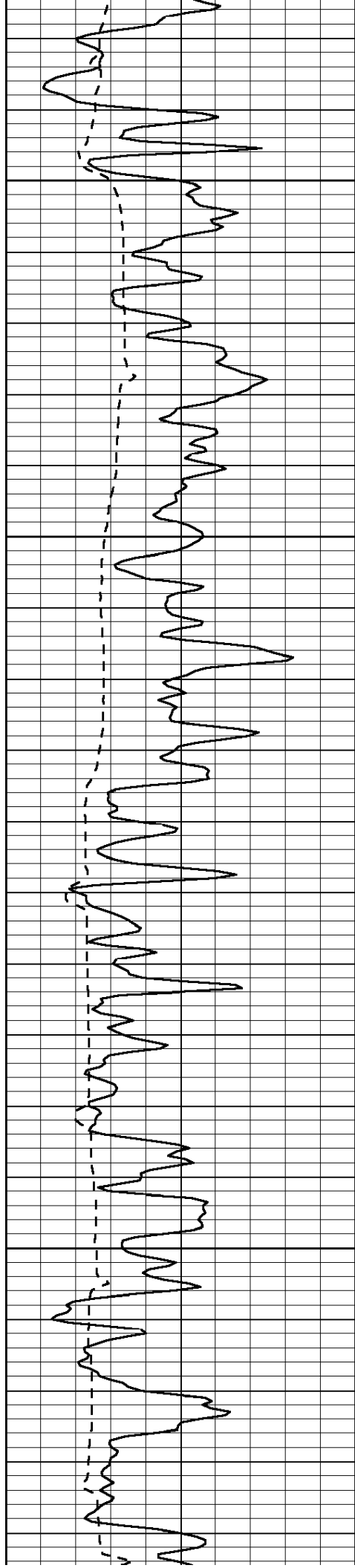
4850

4900

4950

5000






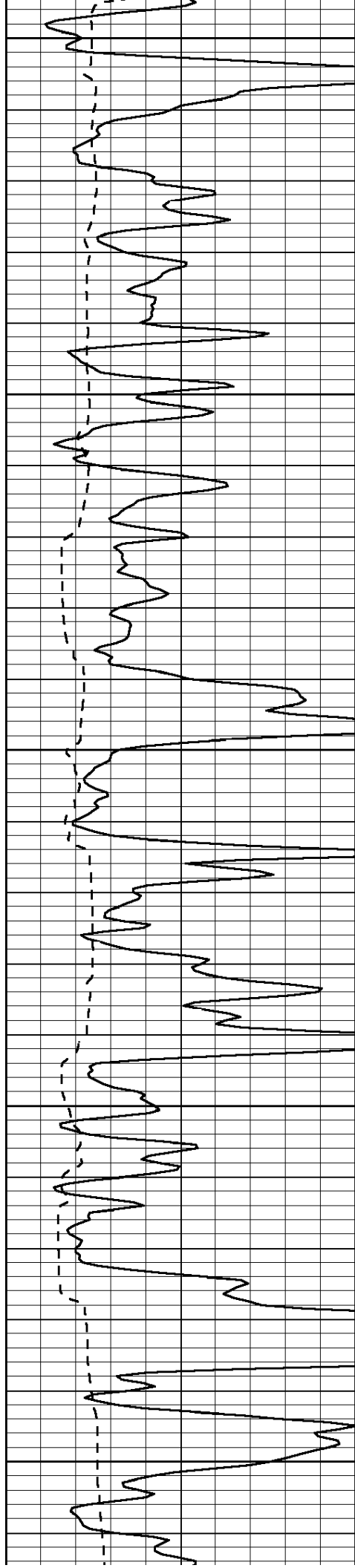
5050

5100

5150

5200






5250

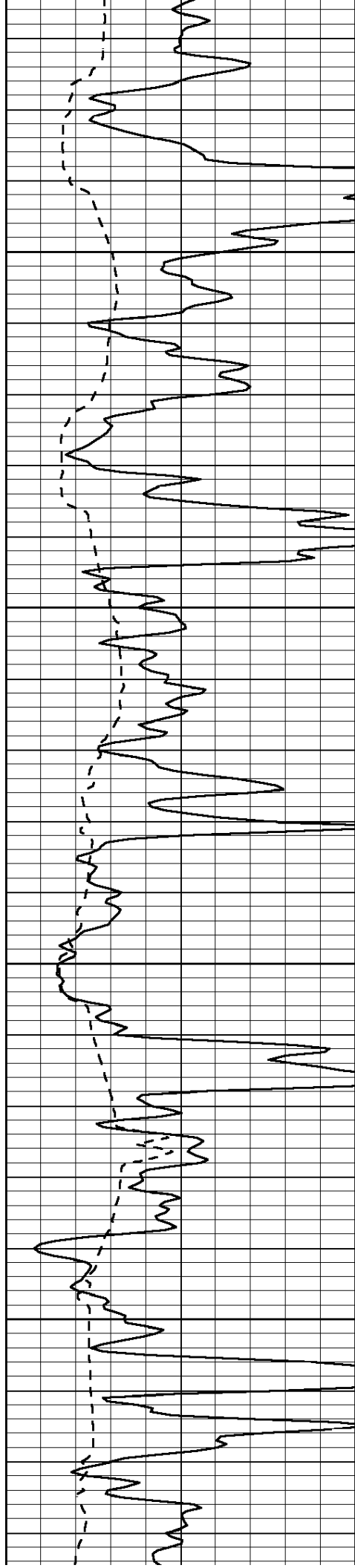
5300

5350

5400

5450



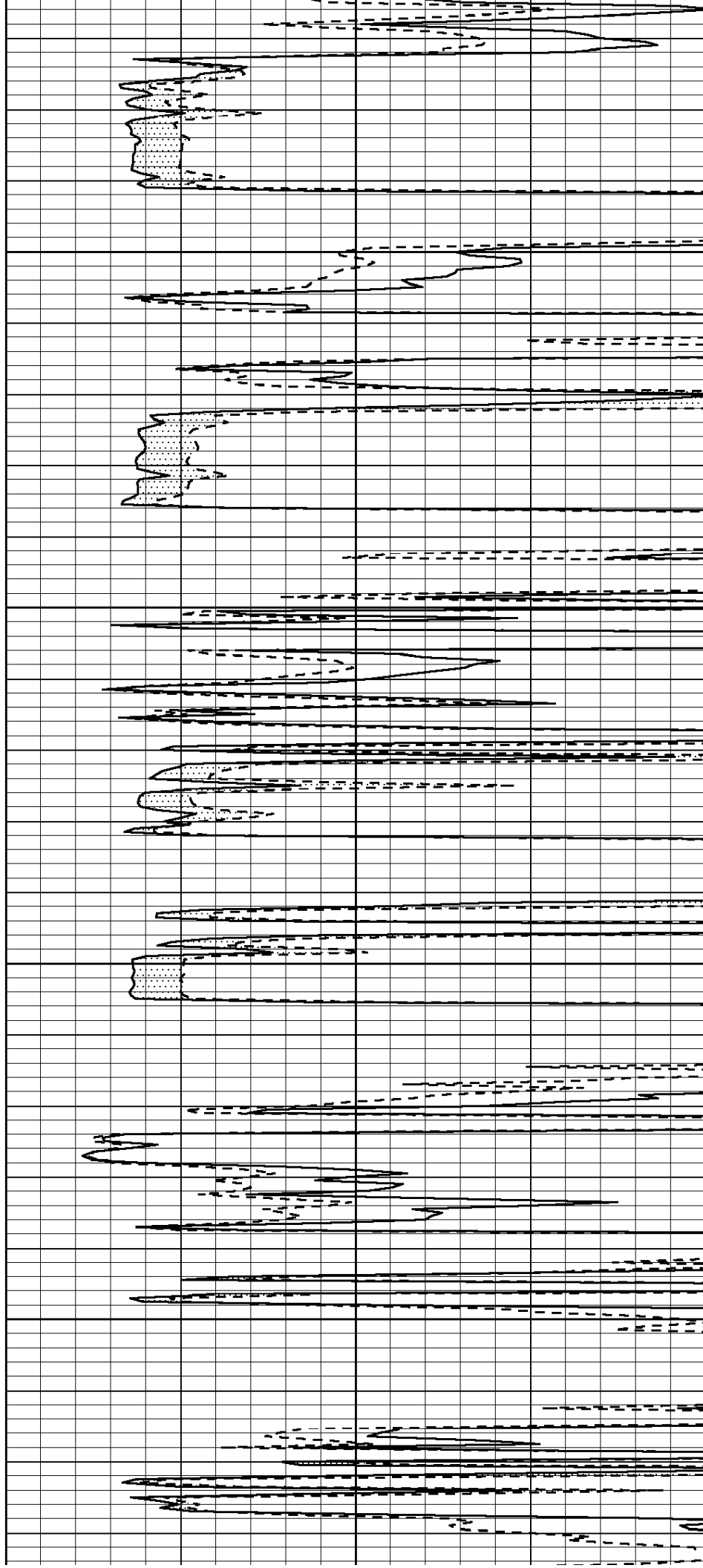


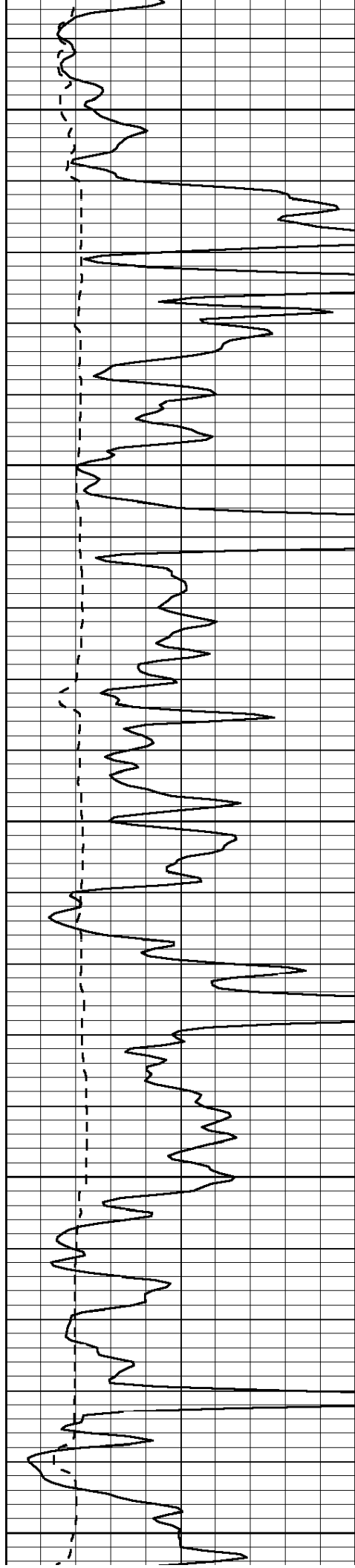
5500

5550

5600

5650






5700

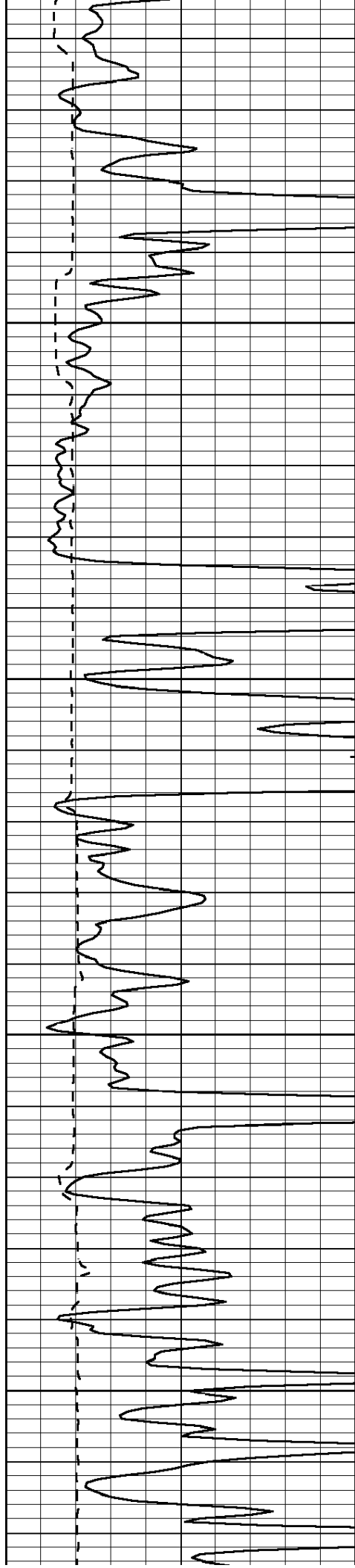
5750

5800

5850

5900






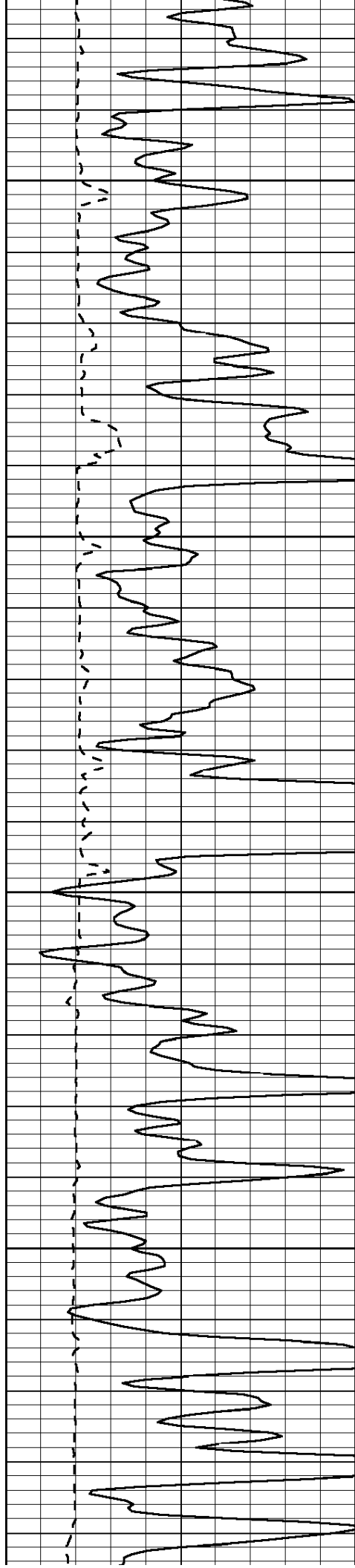
5950

6000

6050

6100






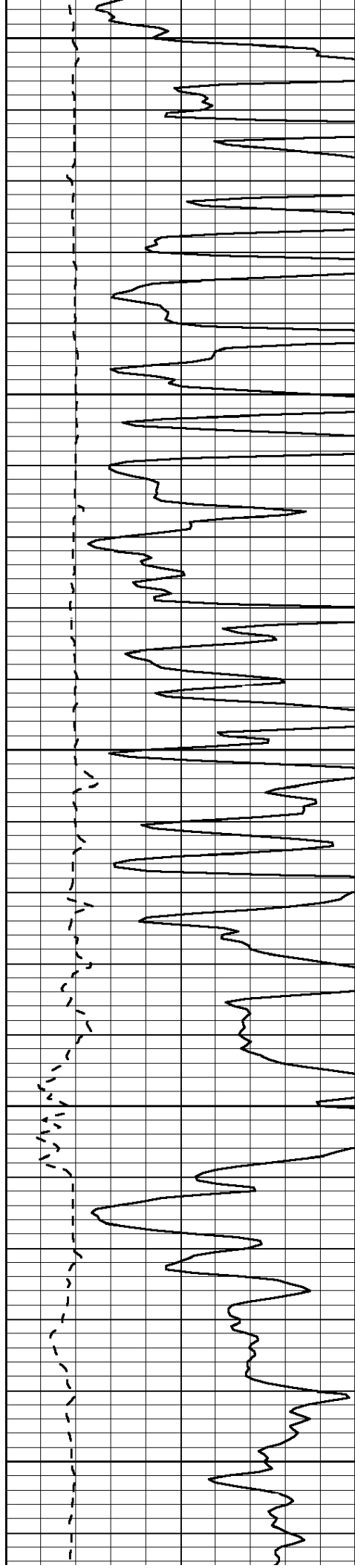
6150

6200

6250

6300






6350

6400

6450

6500

6550





0	GR	150
6	MELCAL (GAPI)	16

6600



0	MEL20	20
0	MEL15	20