BRAN-DEX

WIRELINE SERVICES

CEMENT BOND LOG
VDL
GR CCL

Company MCELVAIN OIL & GAS PROPERTIES, INC
Well RAVEN 3-11
Field WILDCAT
County YUMA
State COLORADO

Company	MCELVAIN OIL & GAS PROPERTIES, INC		
Well	RAVEN 3-11		
Field	WILDCAT		
County	YUMA	State	COLORADO

Location: API # : 05-125-10541-00

NE SW
1980' FSL & 1980 FWL
SEC 3 TWP 3S RGE 46W

Other Services
NONE

Permanent Datum	GROUND LEVEL	Elevation	4056
Log Measured From	KELLY BUSHING		
Drilling Measured From	KELLY BUSHING		

Elevation
K.B. 4061
D.F. 4060
G.L. 4056

Date	20-MAR-2006		
Run Number	1		
Depth Driller	2420		
Depth Logger	2306		
Bottom Logged Interval	2300		
Top Log Interval	200		
Open Hole Size	6.25		
Type Fluid	WATER		
Density / Viscosity	--		
Max. Recorded Temp.	--		
Estimated Cement Top	--		
Time Well Ready	ROA		
Time Logger on Bottom	--		
Equipment Number	443		
Location	YUMA		
Recorded By	BRADY DILKA		
Witnessed By	JIM MCKINNEY		

Borehole Record				Tubing Record			
Run Number	Bit	From	To	Size	Weight	From	To

Casing Record	Size	Wgt/Ft	Top	Bottom
Surface String				
Prot. String				
Production String				
Liner				

<<< Fold Here >>>

All interpretations are opinions based on inferences from electrical or other measurements and we cannot and do not guarantee the accuracy or correctness of any interpretation, and we shall not, except in the case of gross or willful negligence on our part, be liable or responsible for any loss, costs, damages, or expenses incurred or sustained by anyone resulting from any interpretation made by any of our officers, agents or employees. These interpretations are also subject to our general terms and conditions set out in our current Price Schedule.

Comments

THANK YOU FOR CHOOSING JW WIRELINE
DEPTH REFERENCE TO PSI DENSITY LOG DATED 27-FEB-2007

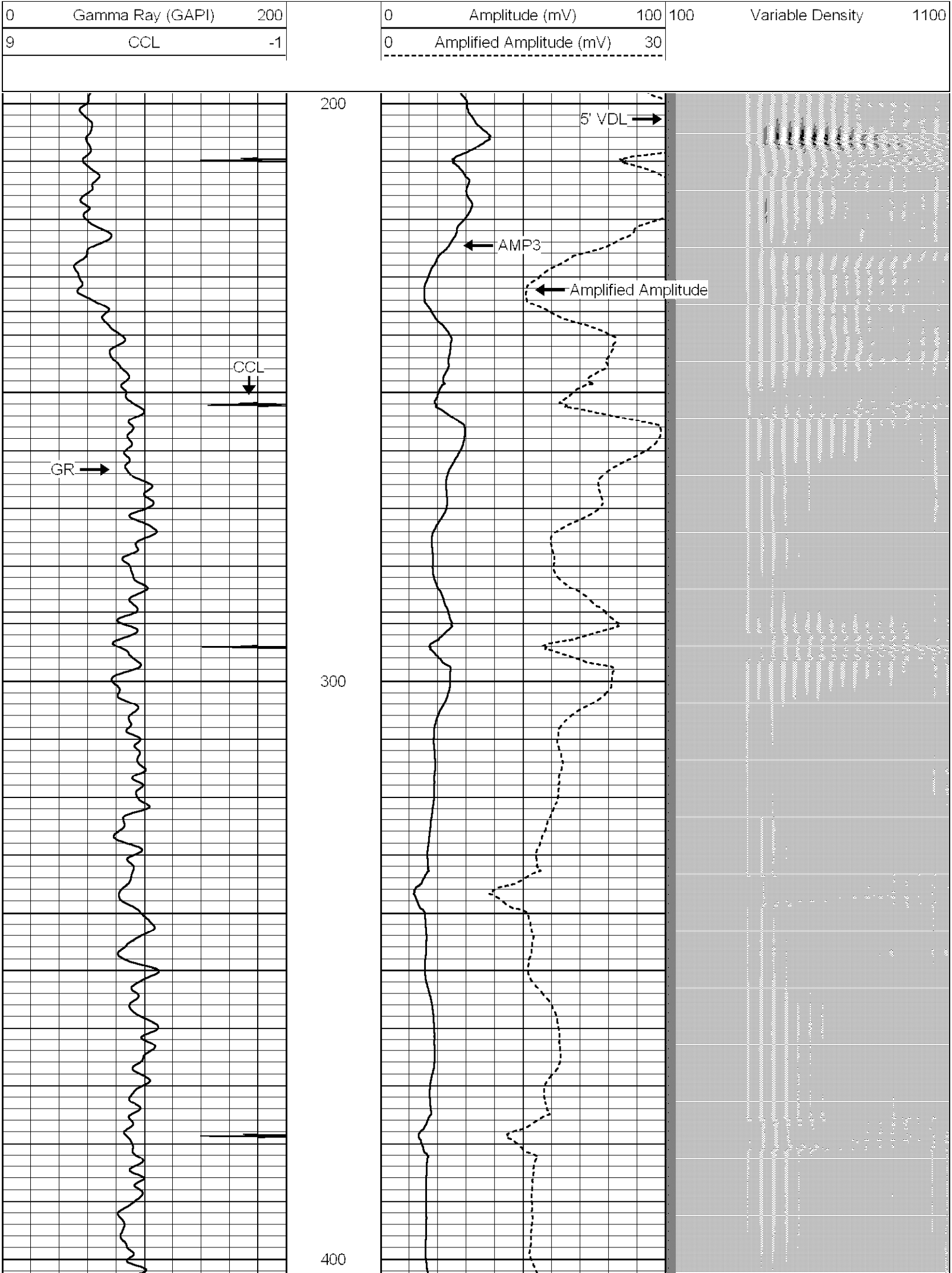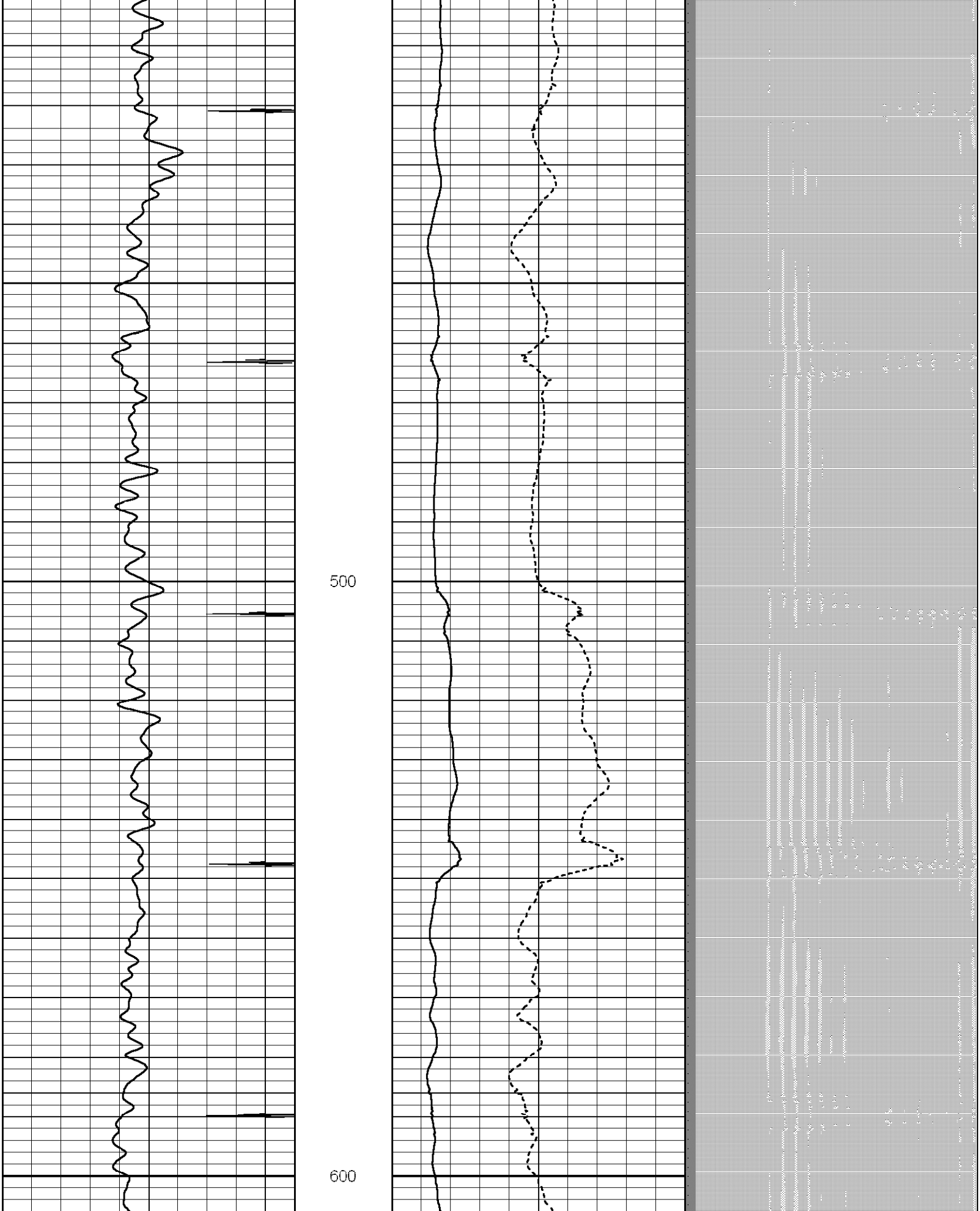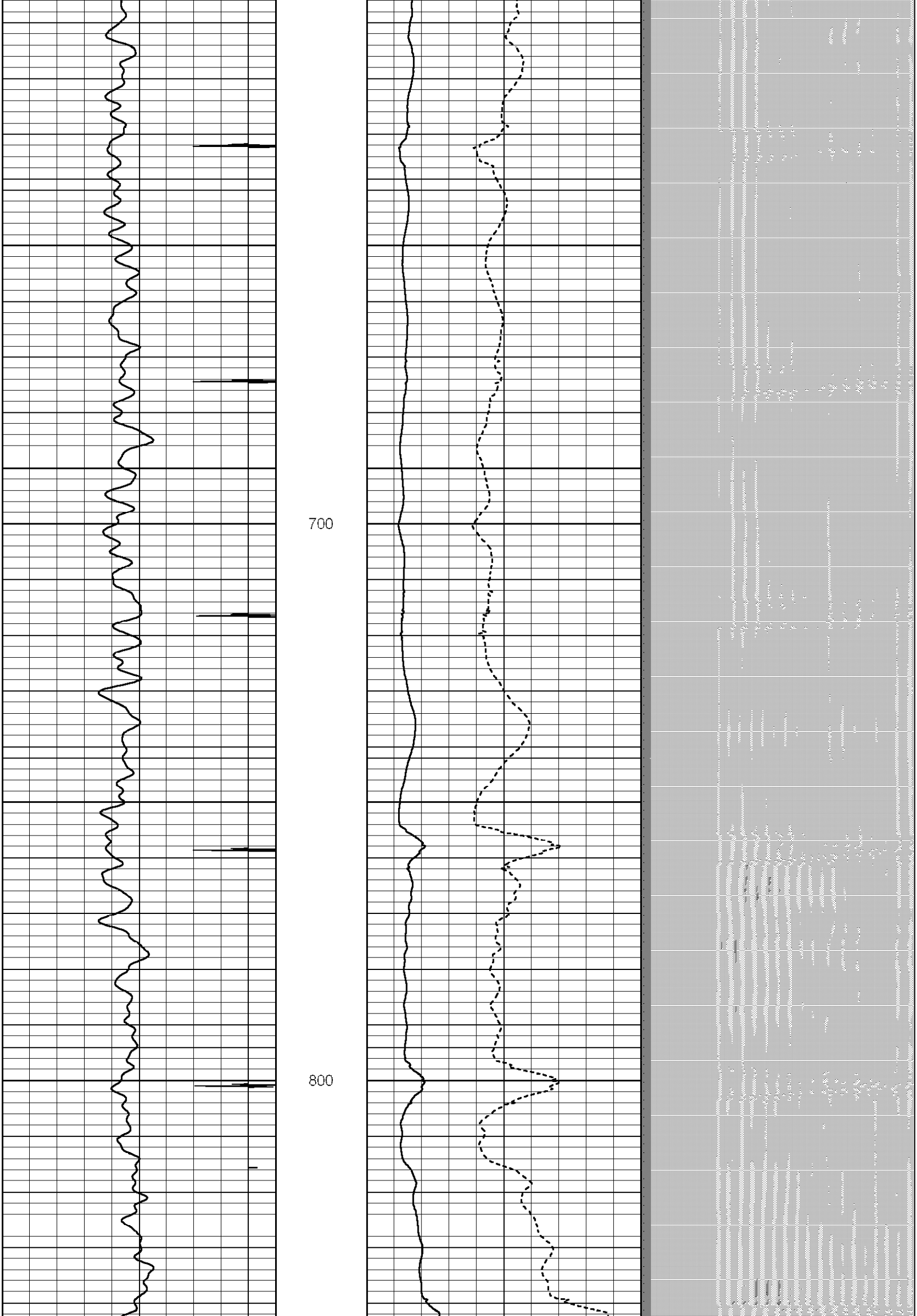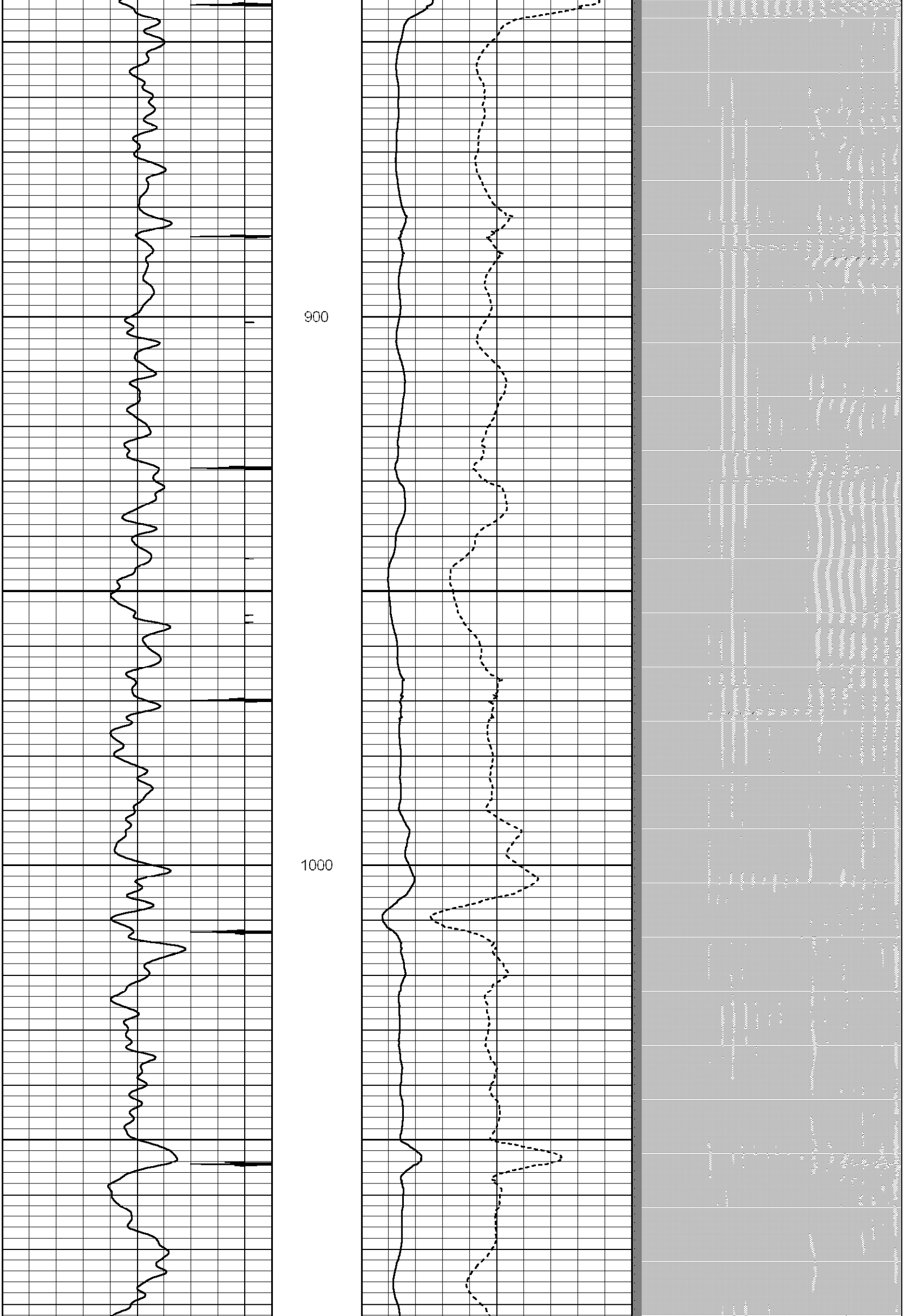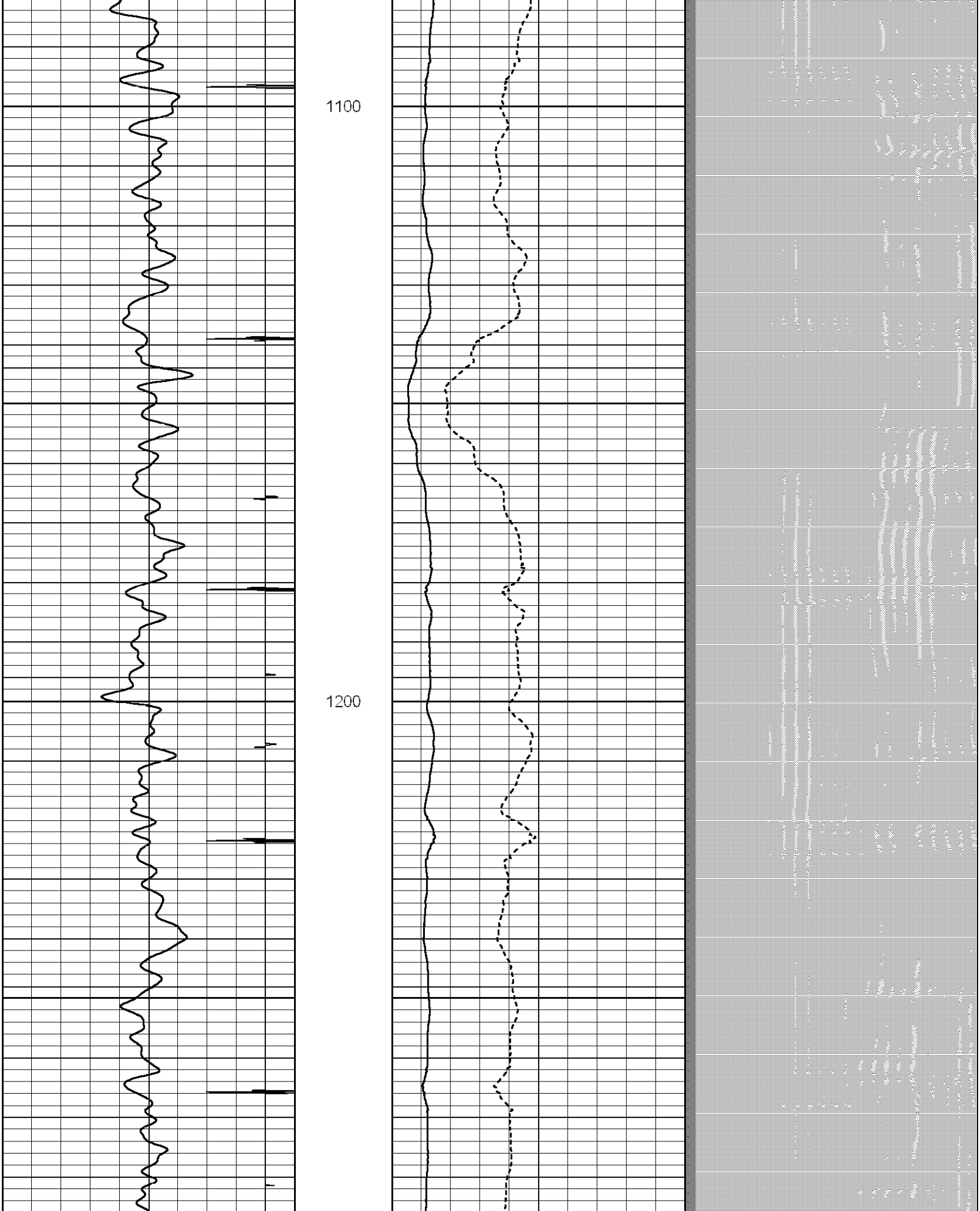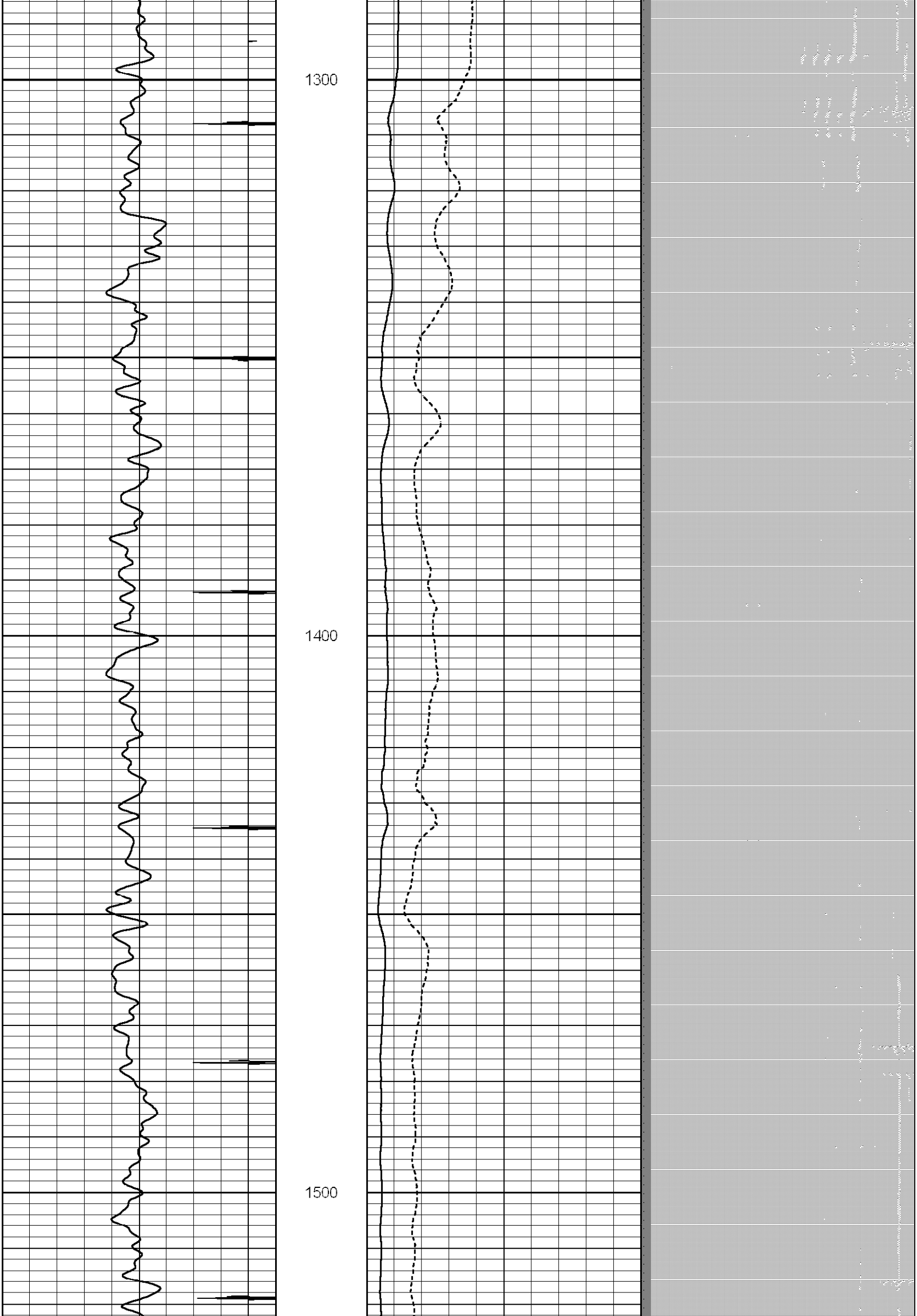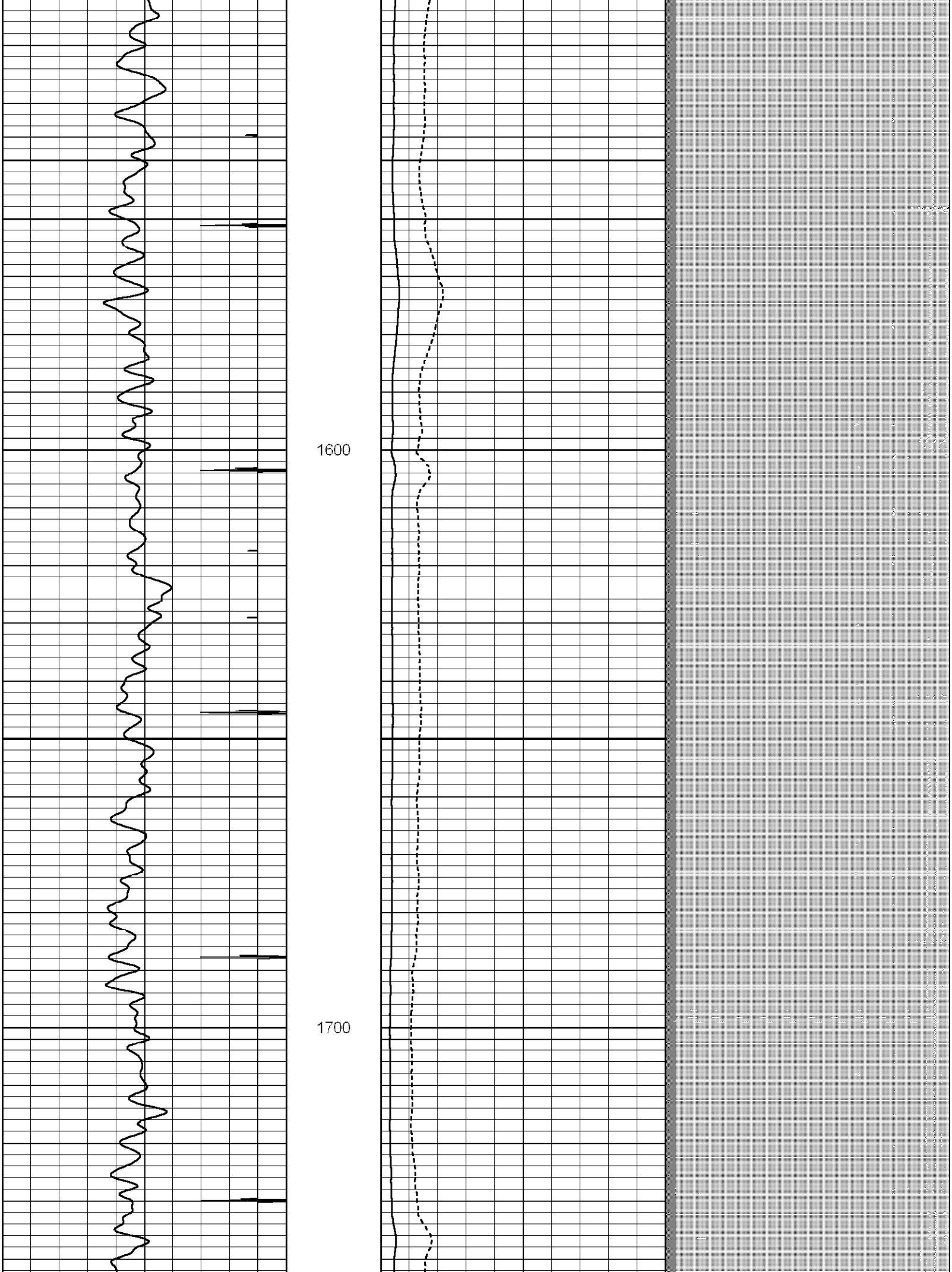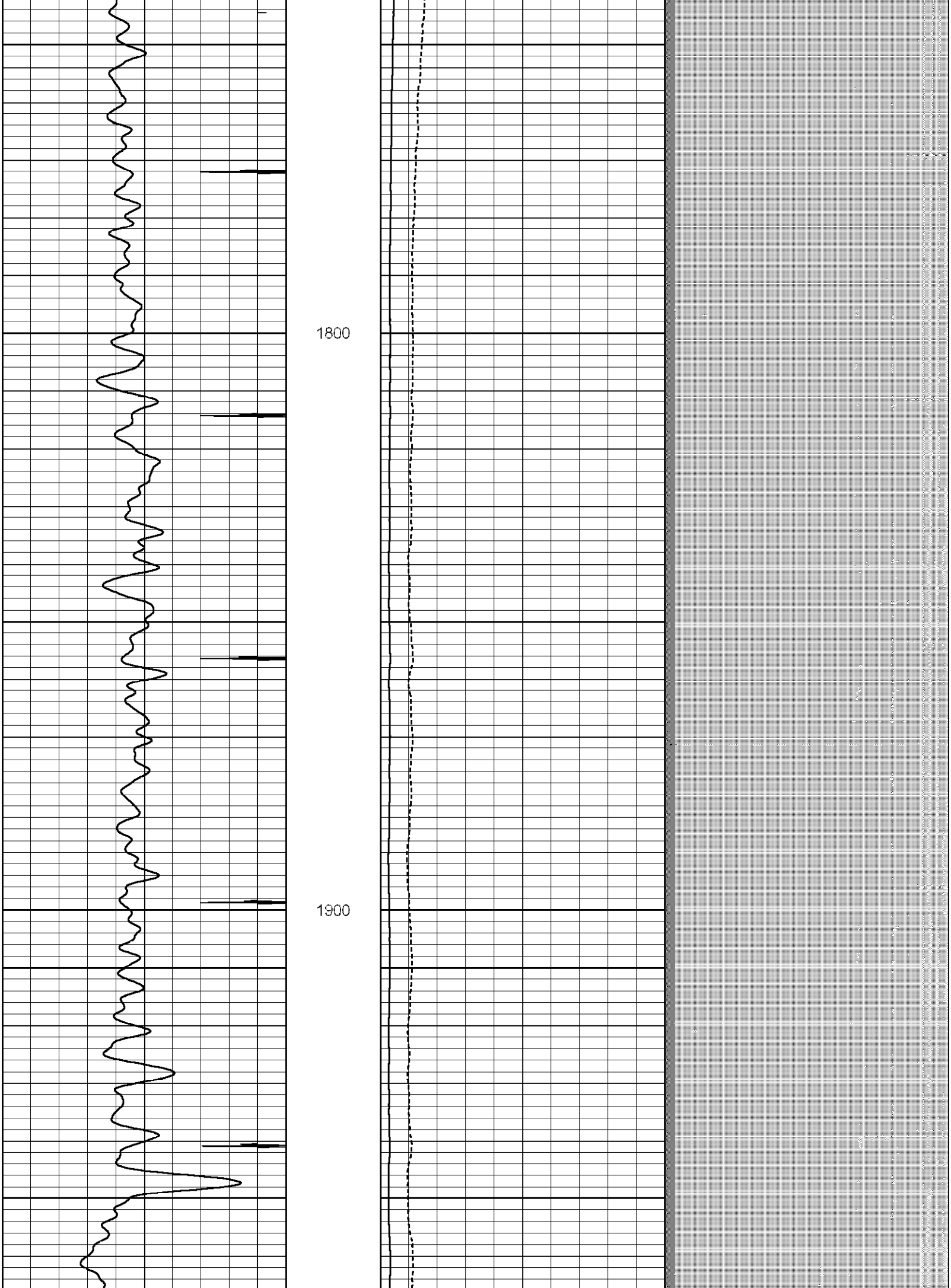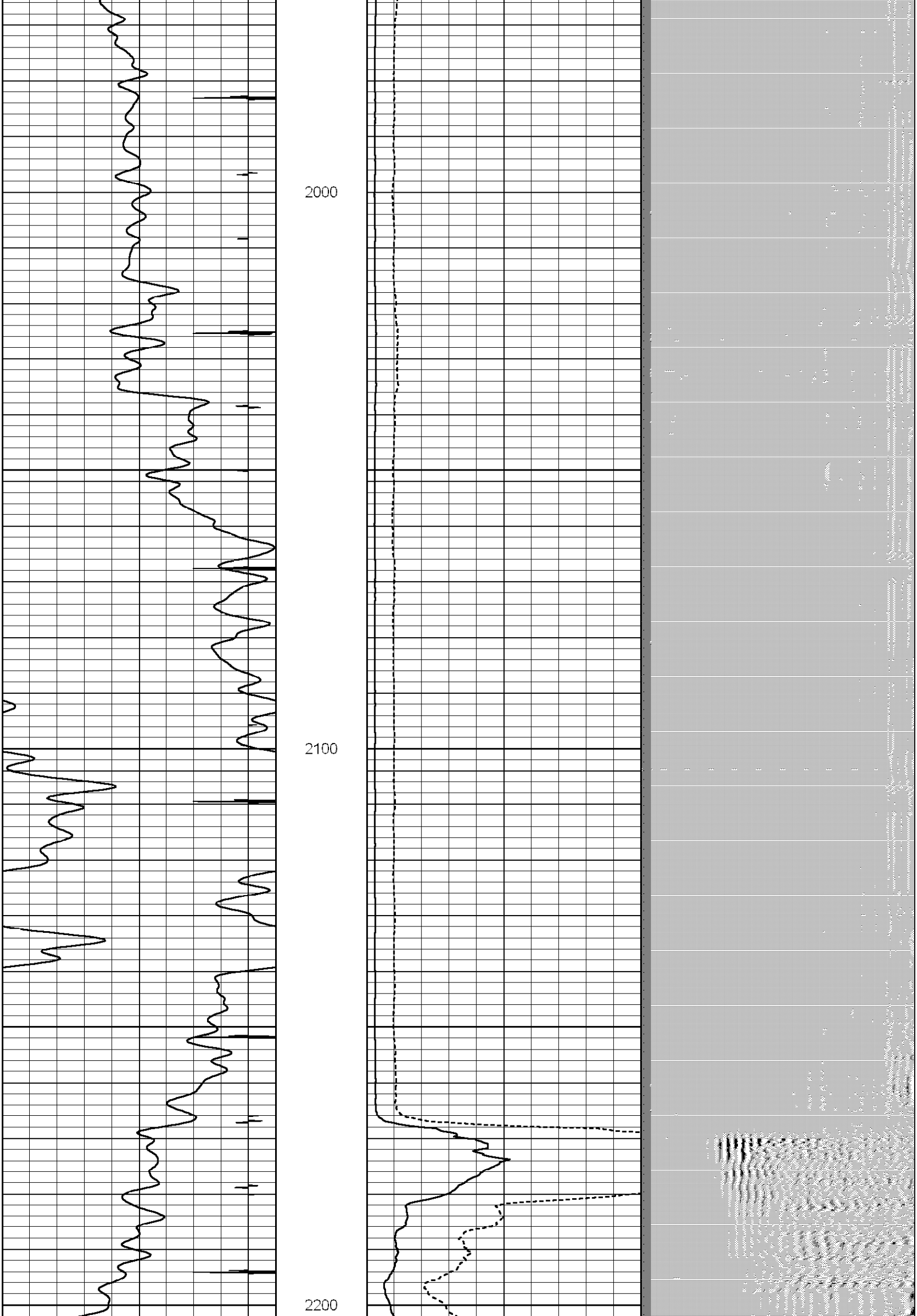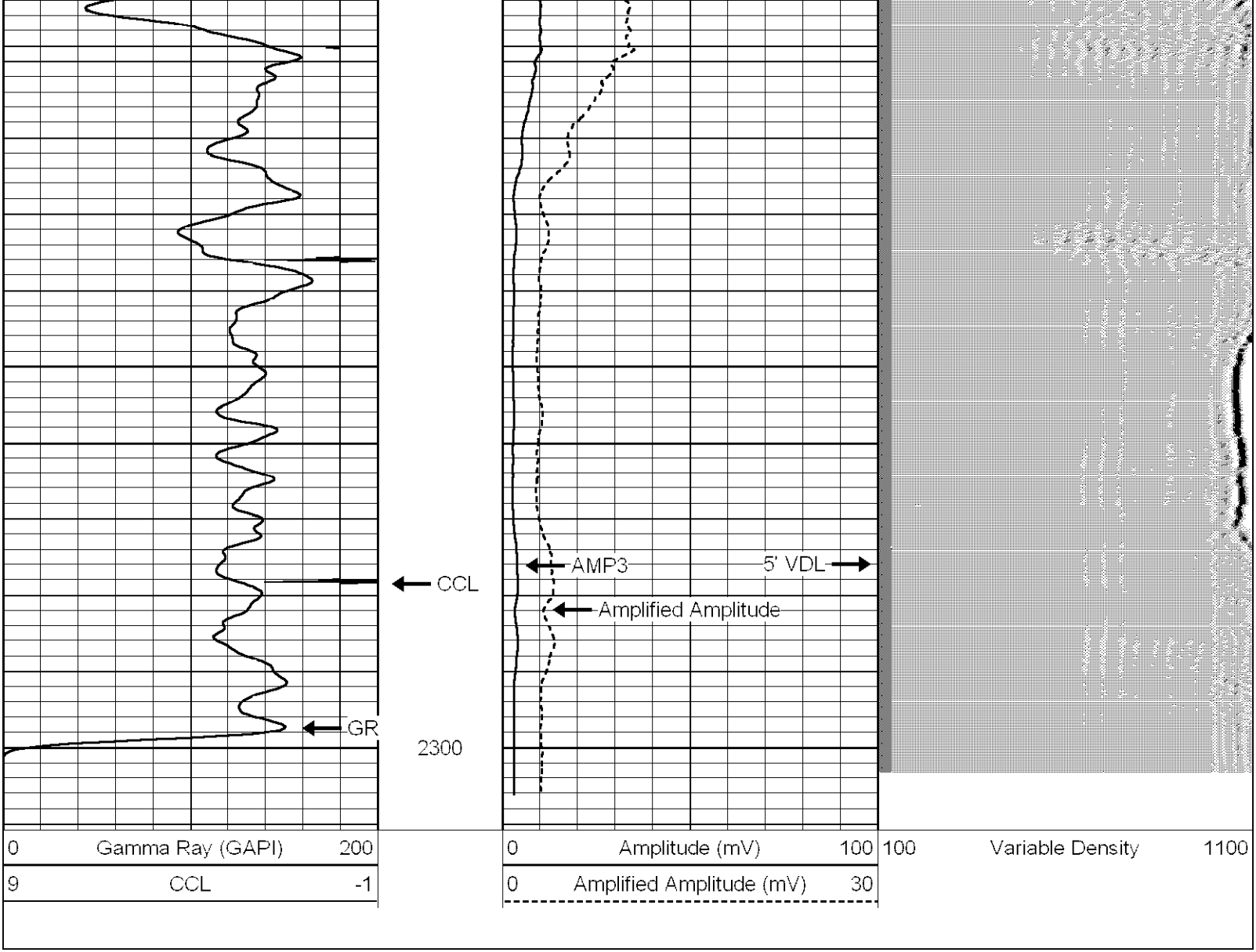Database File:	raven_3-11.db
Dataset Pathname:	pass1
Presentation Format:	cblx
Dataset Creation:	Tue Mar 20 23:50:55 2007 by Log Std Casedhole 06120
Charted by:	Depth in Feet scaled 1:240