HALLIBURTON

Gamma Ray C.C..L.
Cement Bond V.D.L.

Company Encana Oil & Gas (USA) Inc.
Well Sosa 22-18
Field Wattenberg
County Weld State Colorado

Company	Encana Oil & Gas (USA) Inc.
Well	Sosa 22-18
Field	Wattenberg
County	Weld
State	Colorado

API No.: 05-123-26238-00 Serv #: 5471986
Location: SHL: 1177' FNL & 1095' FWL
BHL: 1980' FNL & 1980' FWL
SE NW

Sec: 18 Twp: 1N Rge: 68W

Other Services

Permanent Datum	GL	Elevation	5015	Elevation	
Log Measured From	KB , 15	Ft. above perm. datum		K.B.	5030
				D.F.	5029
Drilling Measured From	KB			G.L.	5015

Date @ Time Logged	November 9,2007	Type Fluid in Hole	Water
Run No.	One	Density of Fluid	Water
Depth - Driller	8480	Fluid Level	Surface
Depth - Logger	8433	Cement Top Est. Logged	6912
Bottom - Logged Interval	8431	Equipment / Location	10842980 / Brighton
Top - Log Interval	4450	Recorded by	Scott Dizmang
Max. Recorded Temp.	NOT RECORDED	Witnessed by	Tom Cobb

CEMENTING DATA	Surface String	Protection String	Production String	Liner
Date / Time Cemented				
Primary / Squeeze		D.V. Tool @5426	TOC 4650	
Expected Compressive Strength	psi@ hrs	psi@ hrs	psi@ hrs	psi@ hrs
Cement Volume				
Cement Type / Weight	/	50/50 Premium	Premium /	/
Formulation		1.340 Yield	1.5 Yield	
Mud Type / Mud Wgt.	/	/	/	/

Borehole Record				Casing & Tubing Record			
Run Number	Bit	From	To	Size	Weight	From	To
				4.5	11.6	TD	Surface

<<< Fold Here >>>

HALLIBURTON DOES NOT GUARANTEE THE ACCURACY OF ANY INTERPRETATION OF THE LOG DATA, CONVERSION OF LOG DATA TO PHYSICAL ROCK PARAMETERS OR RECOMMENDATIONS WHICH MAY BE GIVEN BY HALLIBURTON PERSONNEL OR WHCIH APPEAR ON THE LOG OR IN ANY OTHER FORM. ANY USER OF SUCH DATA, INTERPRETATIONS, CONVERSIONS, OR RECOMMENDATIONS AGREES THAT HALLIBURTON IS NOT RESPONSIBLE EXCEPT WHERE DUE TO GROSS NEGLIGENCE OR WILLFUL MISCONDUCT, FOR ANY LOSS, DAMAGES, OR EXPENSES RESULTING FROM THE USE THEREOF.

Comments

Corrected uphole 2' to correlate to PSI openhole
dated October 13, 2007

Database File: sosa22-18.db
Dataset Pathname: pass4
Presentation Format: cbldig
Dataset Creation: Fri Nov 09 20:12:45 2007 by Log Halliburton Casedho
Charted by: Depth in Feet scaled 1:240

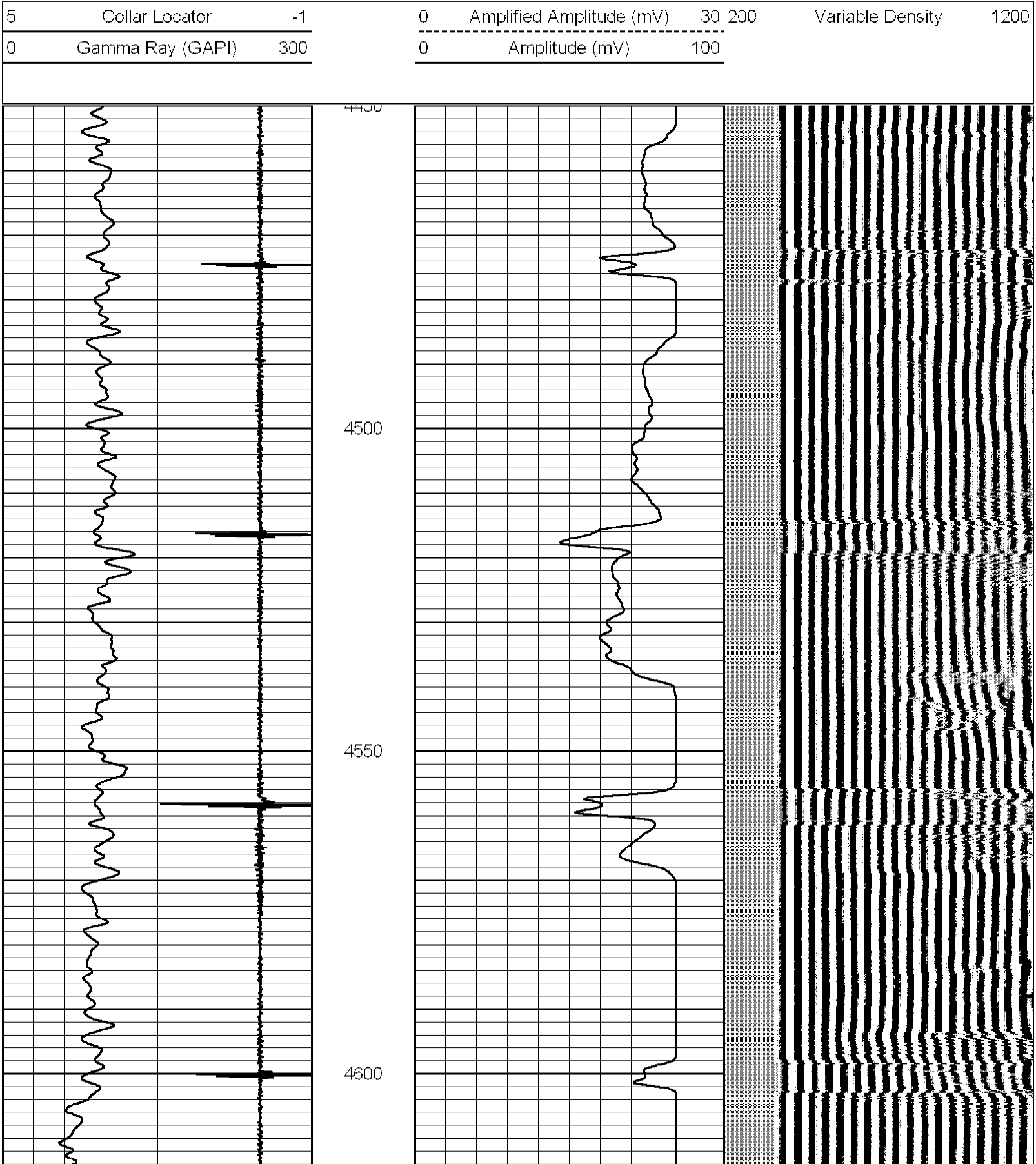

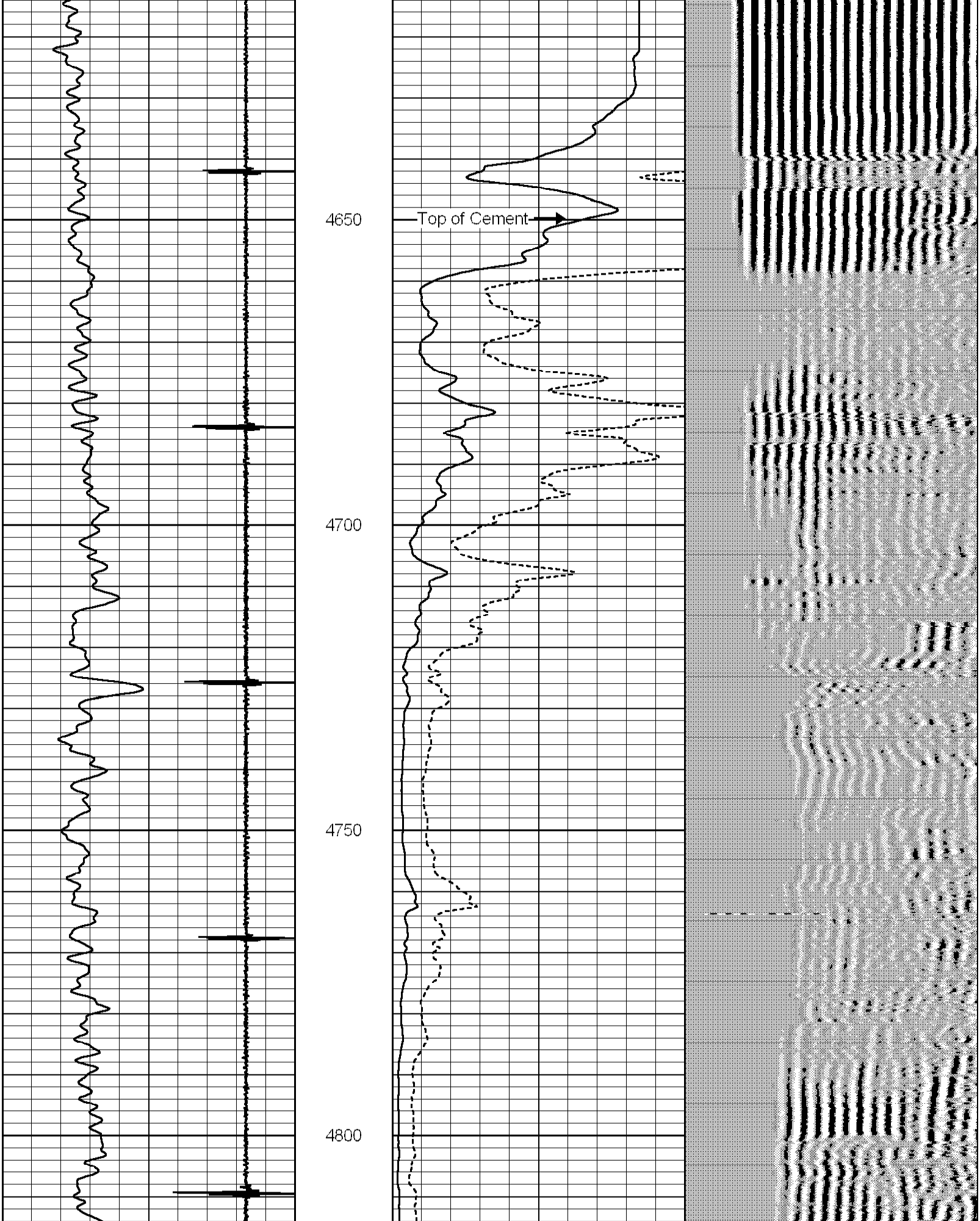

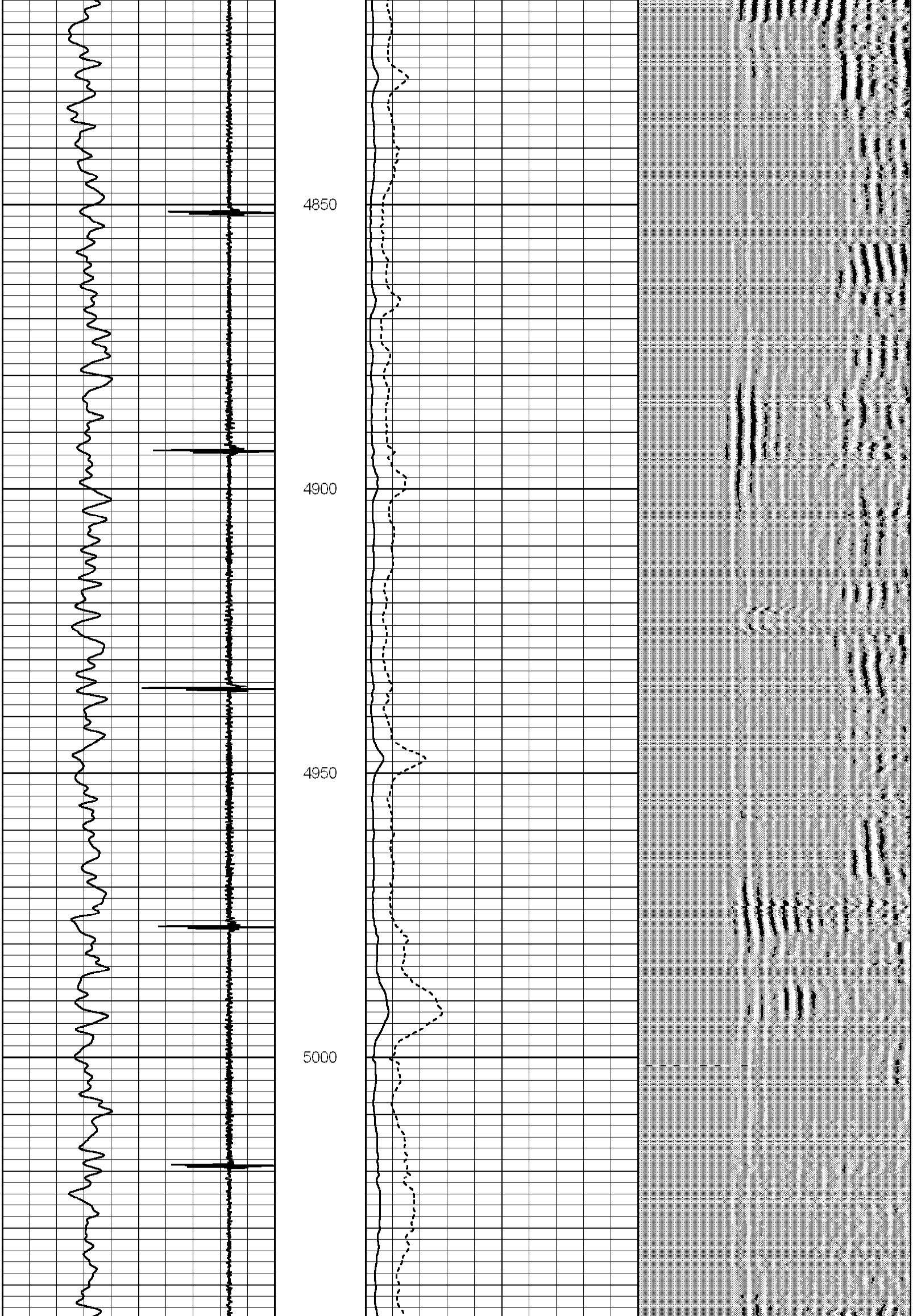

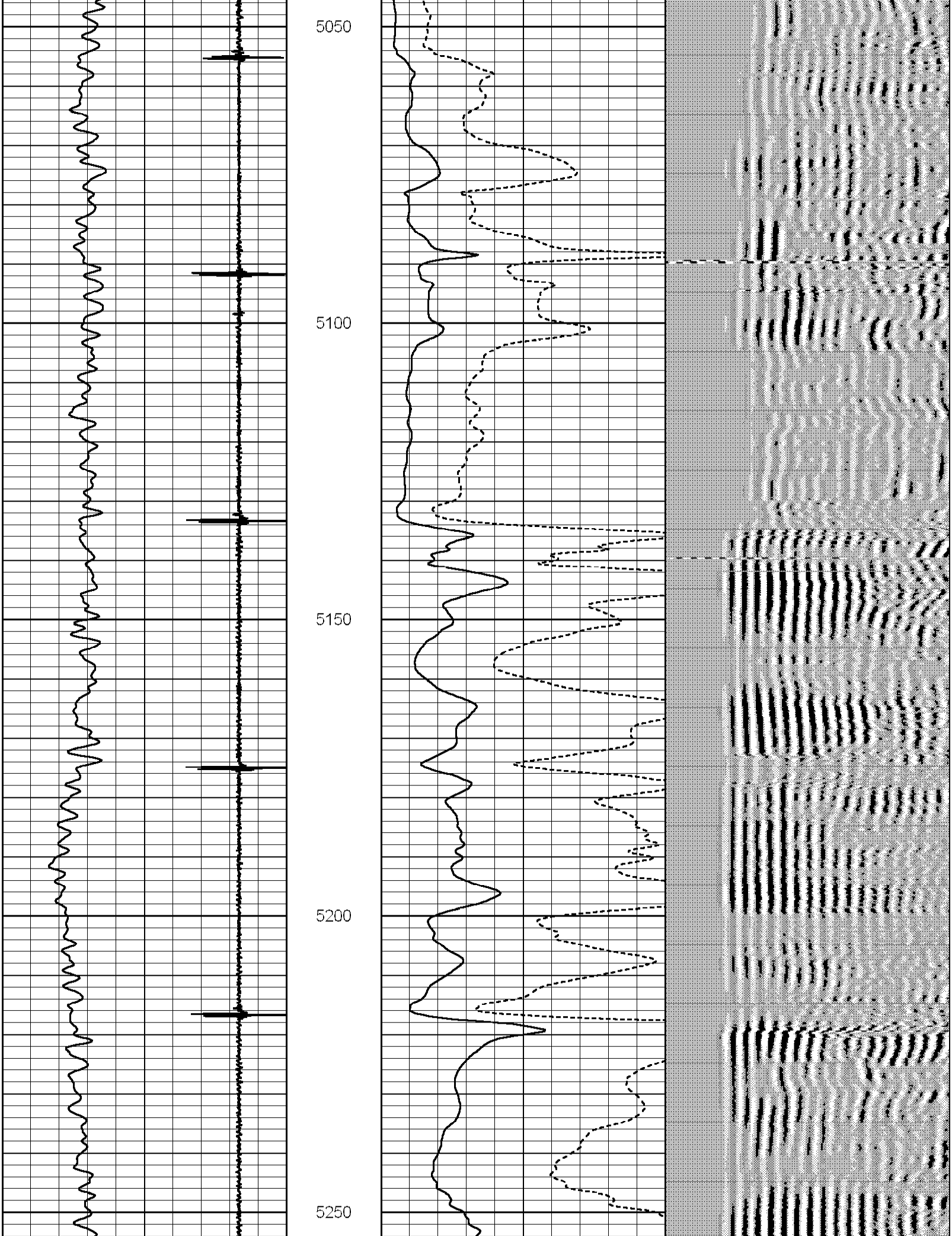

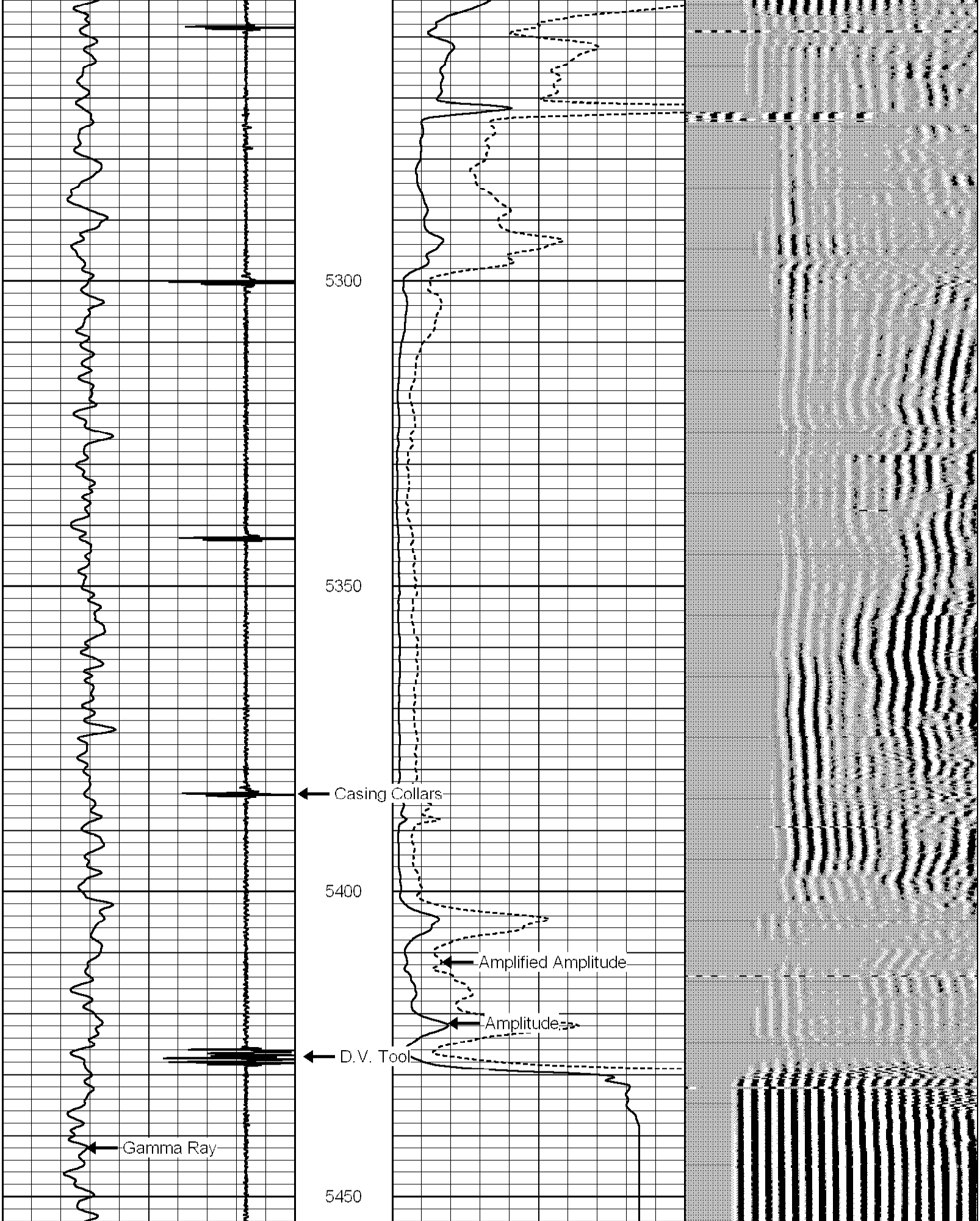

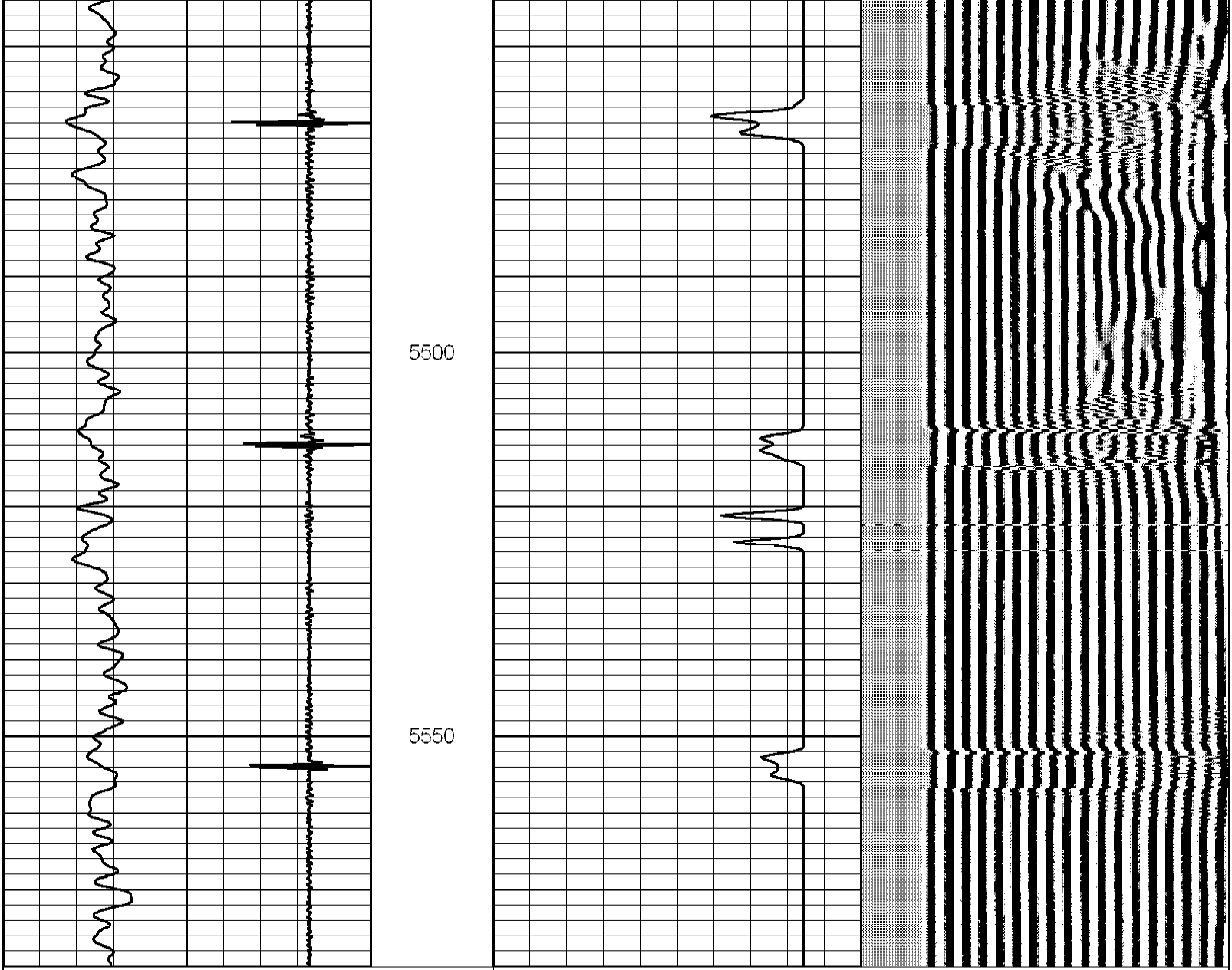

5	Collar Locator	-1	0	Amplified Amplitude (mV)	30	200	Variable Density	1200
0	Gamma Ray (GAPI)	300	0	Amplitude (mV)	100			

Database File: sosa22-18.db
Dataset Pathname: pass2
Presentation Format: cbldig
Dataset Creation: Fri Nov 09 19:26:51 2007 by Log Halliburton Casedho
Charted by: Depth in Feet scaled 1:240

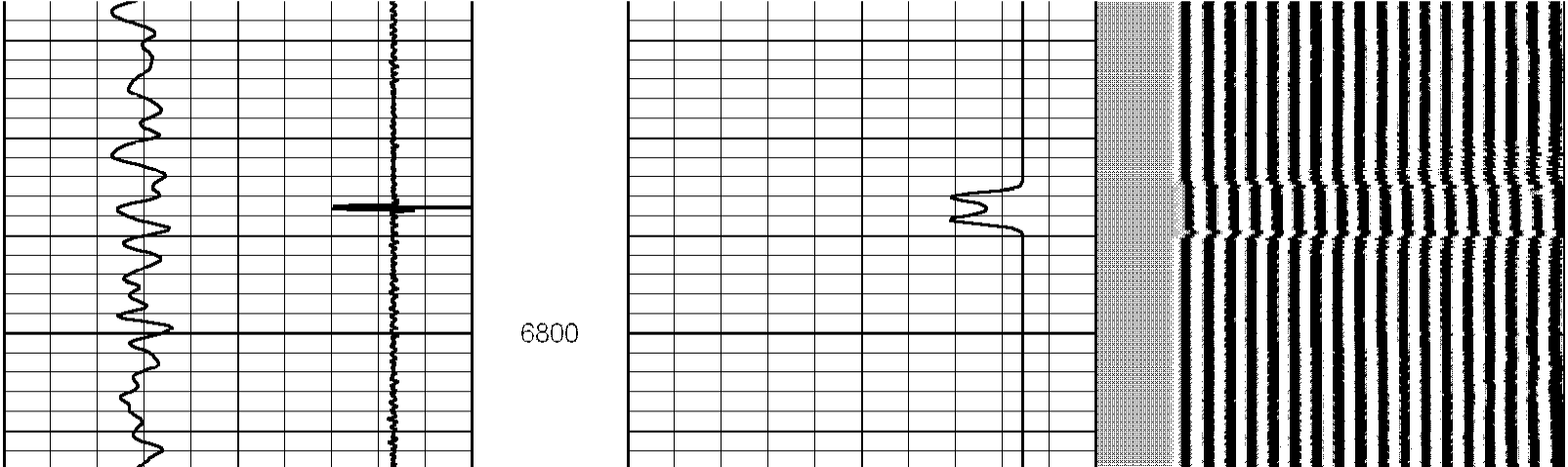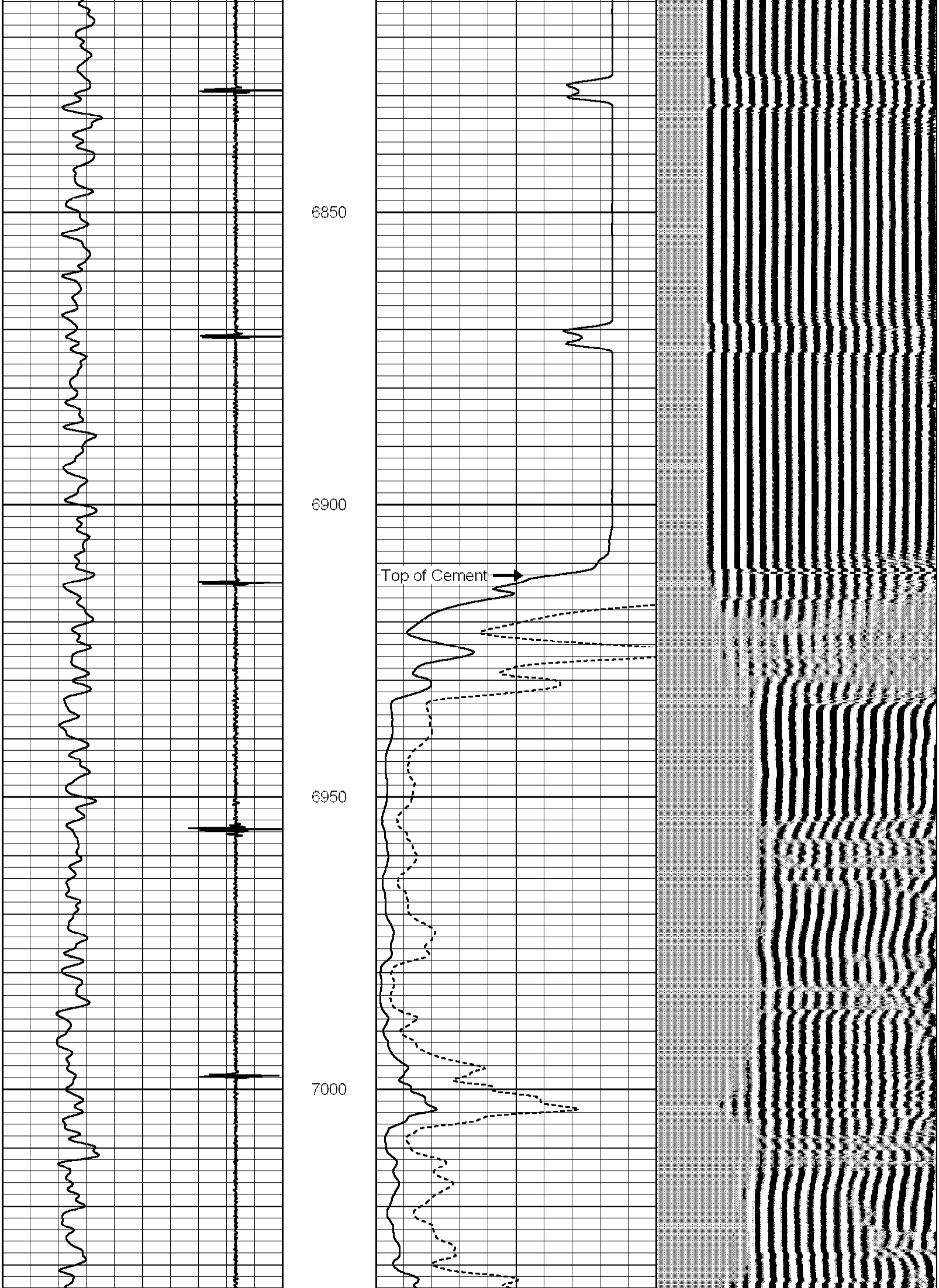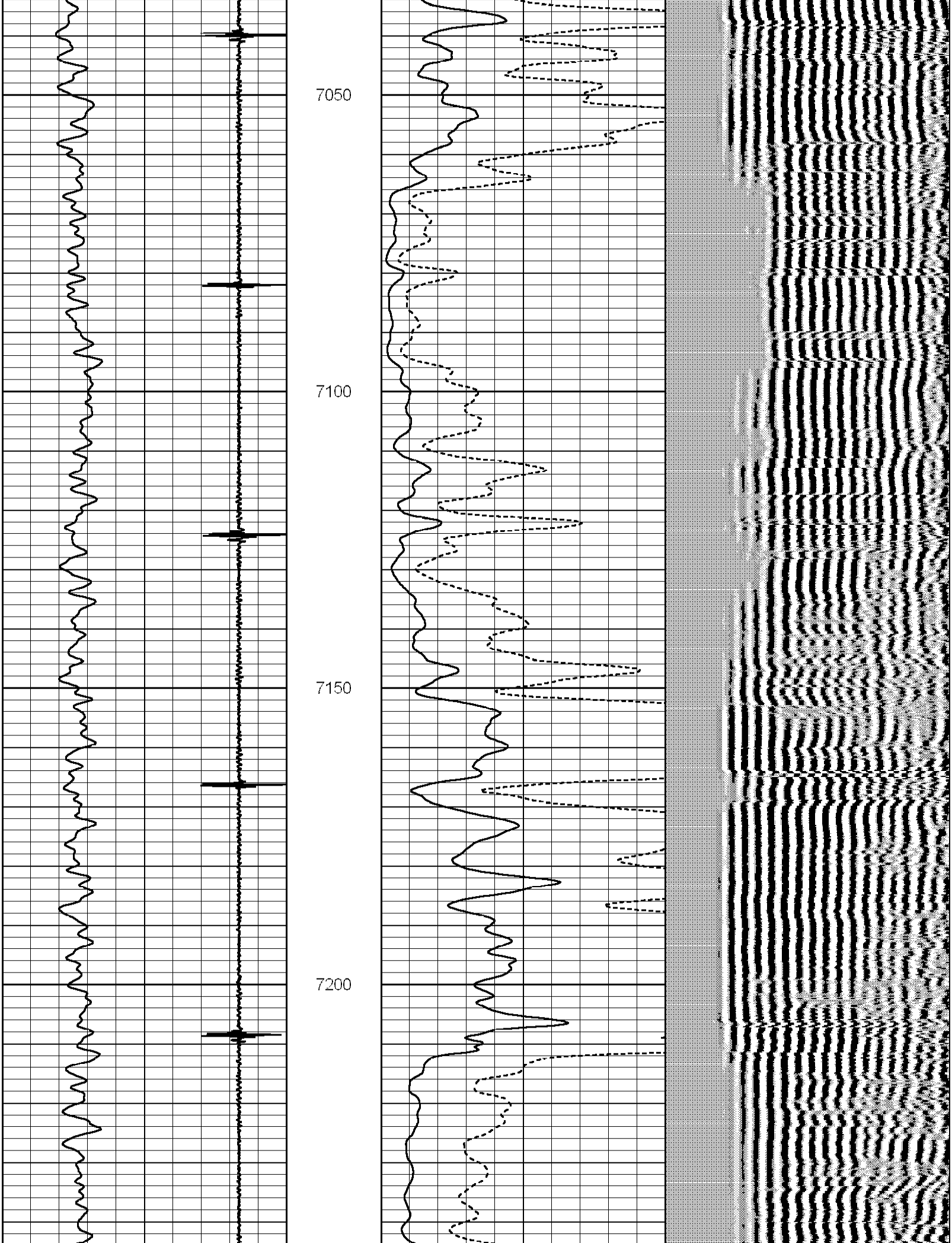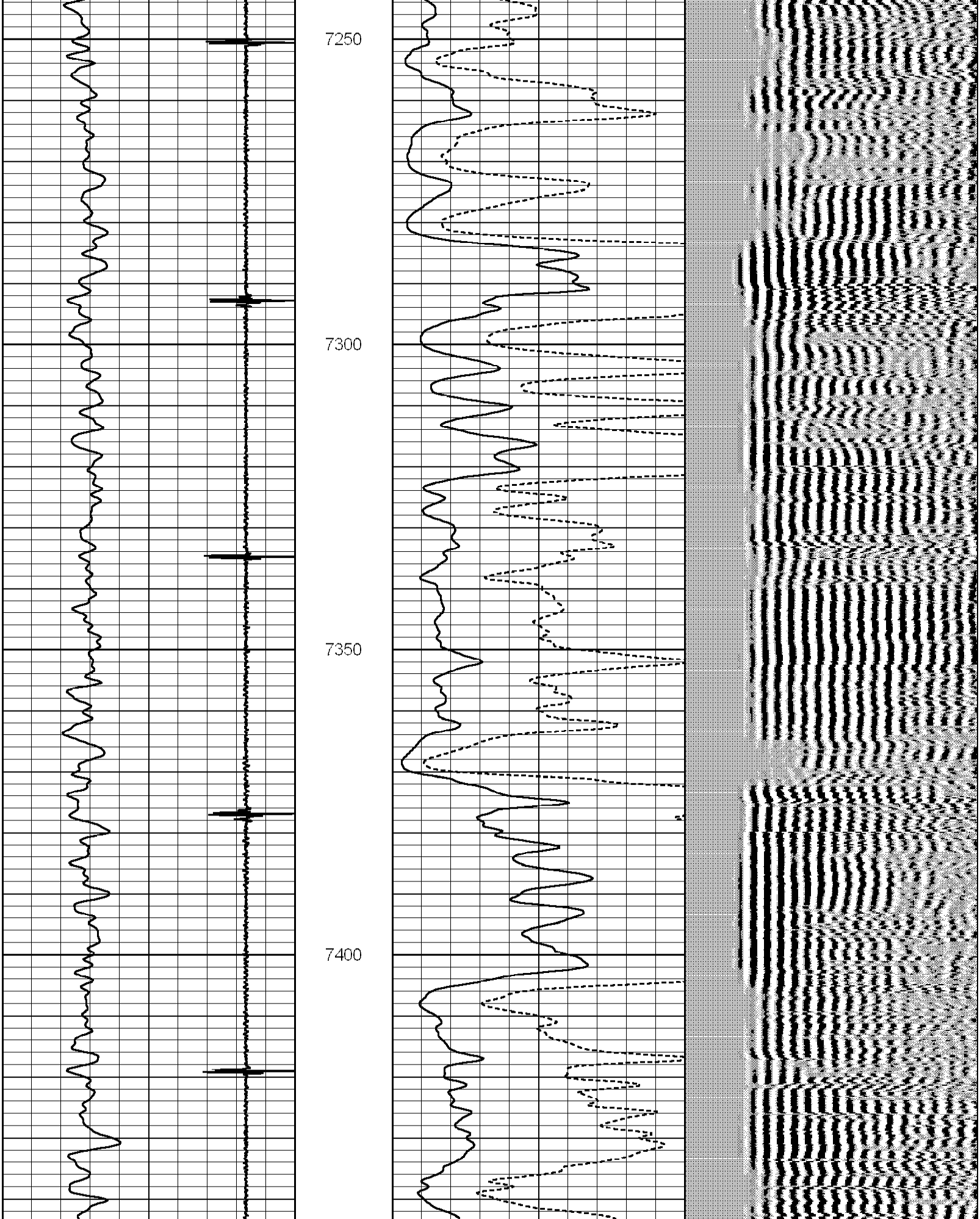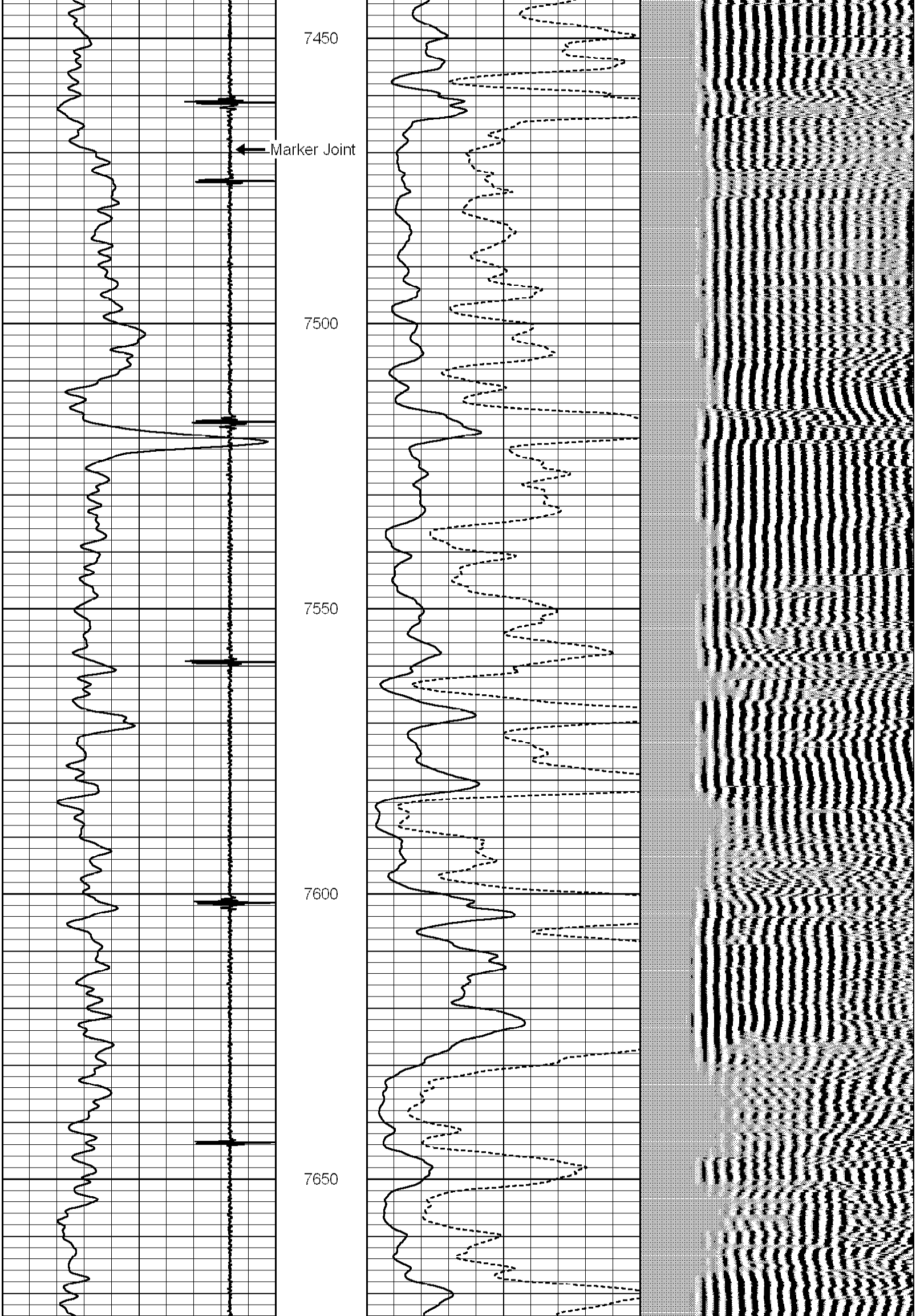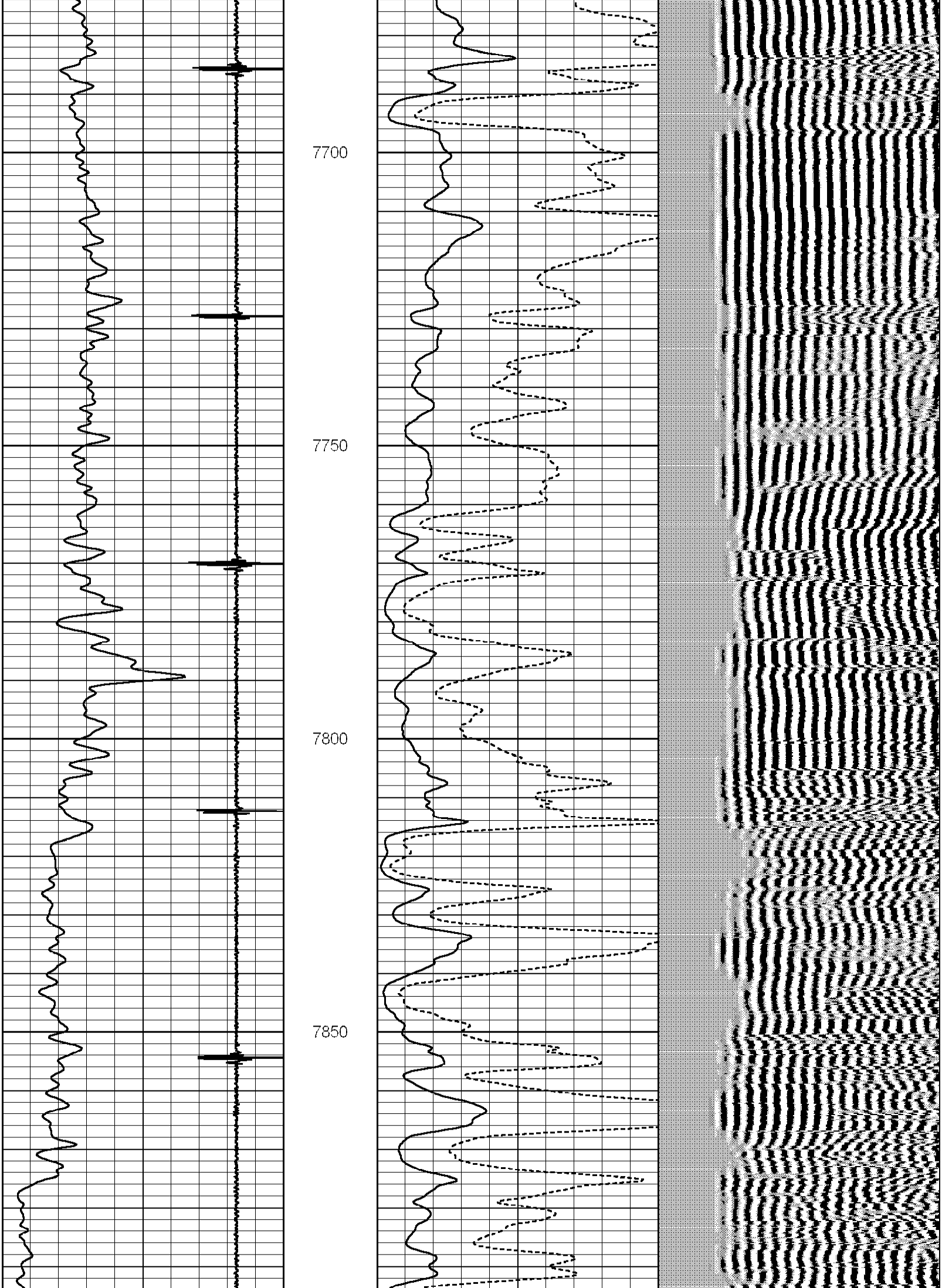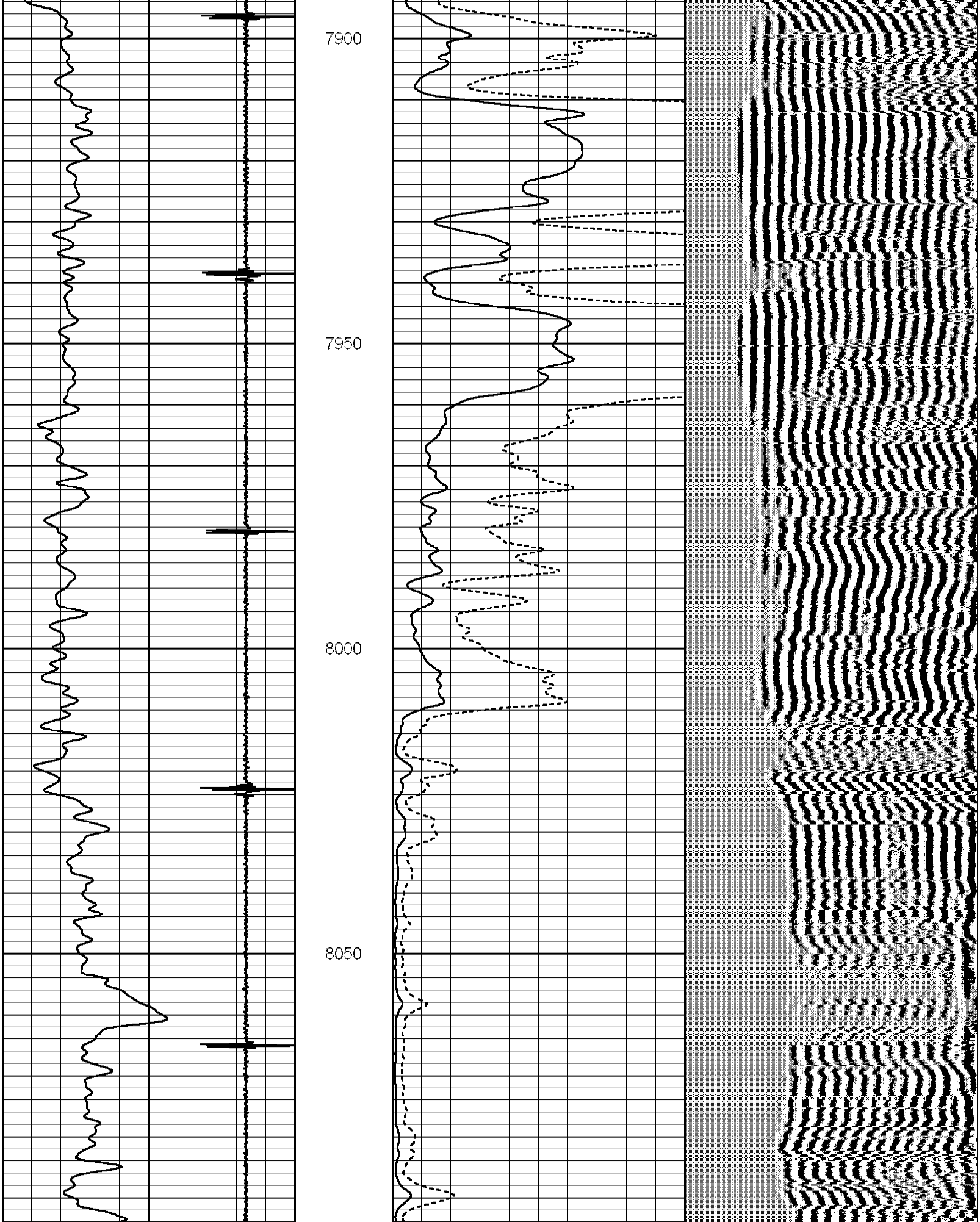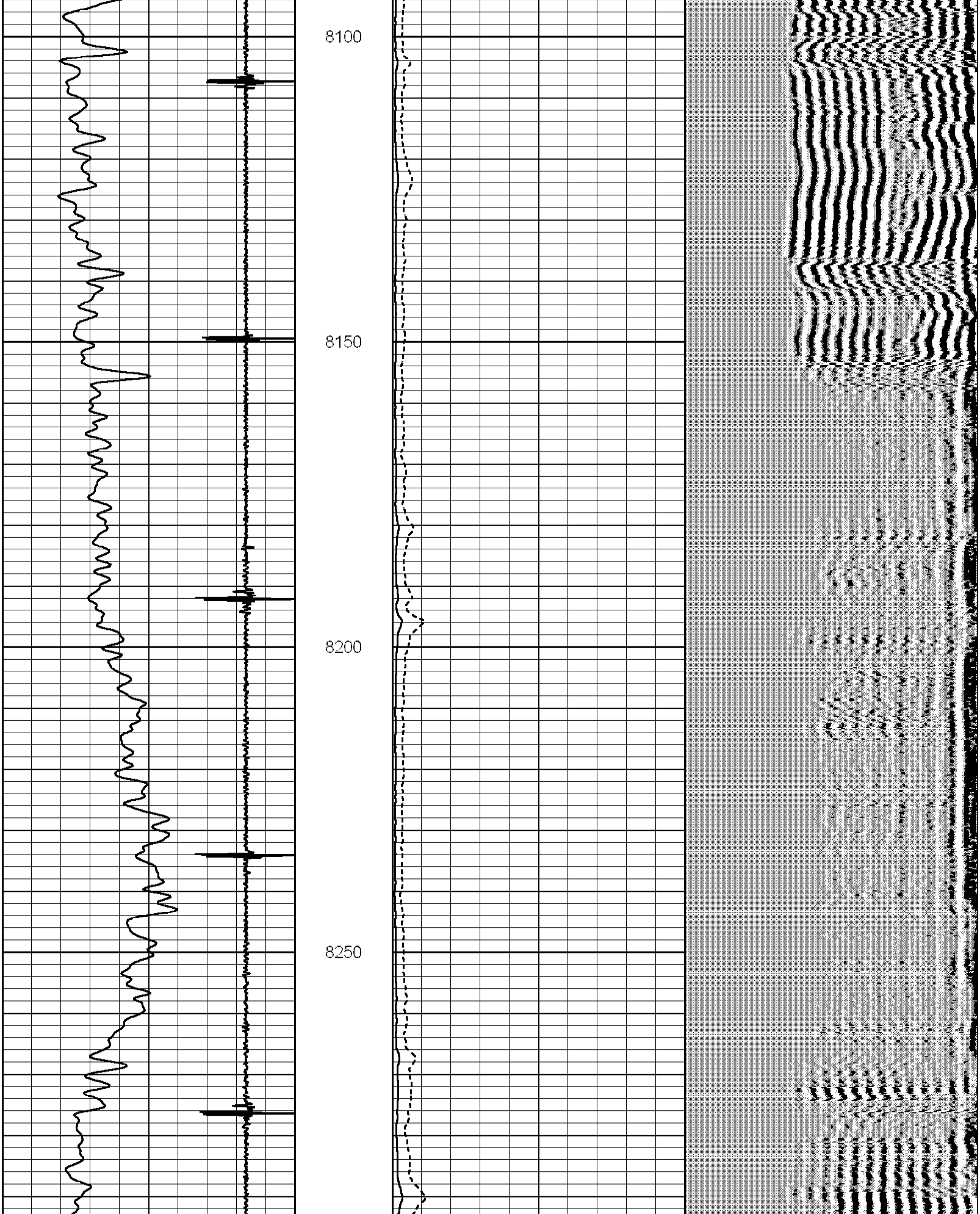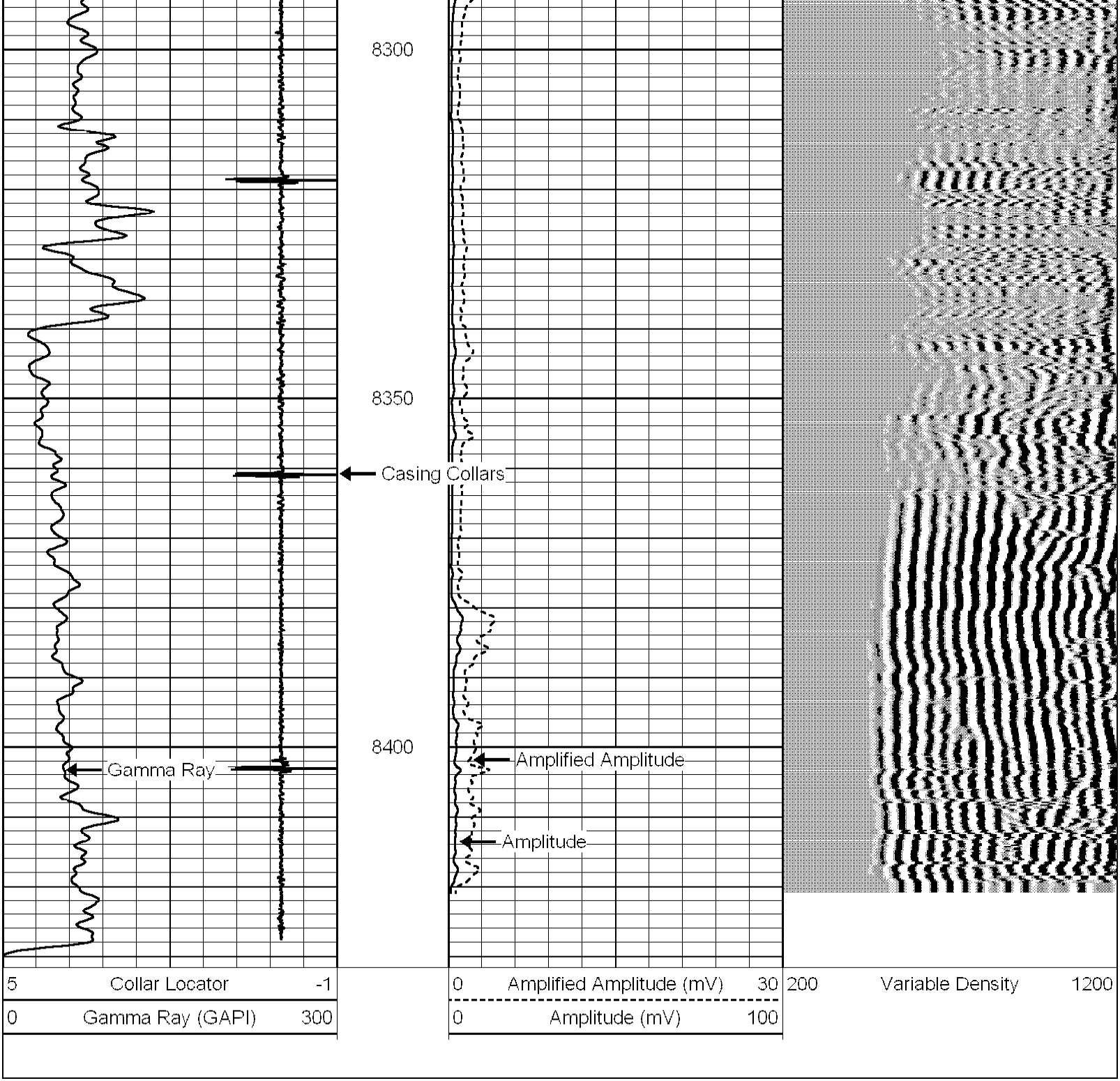5	Collar Locator	-1	0	Amplified Amplitude (mV)	30	200	Variable Density	1200
0	Gamma Ray (GAPI)	300	0	Amplitude (mV)	100