HALLIBURTON

Gamma Ray C.C..L.
Cement Bond V.D.L.

Company Encana Oil & Gas (USA) Inc.
Well Libsack 8-4-27
Field Wattenberg
County Weld State Colorado

Company Encana Oil & Gas (USA) Inc.
Well Libsack 8-4-27
Field Wattenberg
County Weld State Colorado

API No.: 05-123-26204-00 Serv #:
Location: SHL: 2482' FSL & 289' FEL NE SE
BHL: 2576' FSL & 33' FEL NE SE

Sec: 27 Twp: 4N Rge: 65W

Other Services

Permanent Datum	GL	Elevation	4727
Log Measured From	KB , 15 Ft. above perm. datum		
Drilling Measured From	KB		

Elevation
K.B. 4742
D.F. 4741
G.L. 4727

Date @ Time Logged	March 4, 2008	Type Fluid in Hole	Water
Run No.	One	Density of Fluid	Water
Depth - Driller	7745	Fluid Level	Surface
Depth - Logger	7673	Cement Top Est. Logged	6516
Bottom - Logged Interval	7671	Equipment / Location	10842980 / Brighton
Top - Log Interval	3904	Recorded by	Scott Dizmang
Max. Recorded Temp.	NOT RECORDED	Witnessed by	Gary Cummings

CEMENTING DATA	Surface String	Protection String	Production String	Liner
Date / Time Cemented				
Primary / Squeeze		D.V. Tool @ 4720	TOC 4036	
Expected Compressive Strength	psi@ hrs	psi@ hrs	psi@ hrs	psi@ hrs
Cement Volume				
Cement Type / Weight	/	50/50 Premium	Premium /	/
Formulation		1.340 Yield	1.5 Yield	
Mud Type / Mud Wgt.	/	/	/	/

Borehole Record				Casing & Tubing Record			
Run Number	Bit	From	To	Size	Weight	From	To
				4.5	11.6	TD	Surface

<<< Fold Here >>>

HALLIBURTON DOES NOT GUARANTEE THE ACCURACY OF ANY INTERPRETATION OF THE LOG DATA, CONVERSION OF LOG DATA TO PHYSICAL ROCK PARAMETERS OR RECOMMENDATIONS WHICH MAY BE GIVEN BY HALLIBURTON PERSONNEL OR WHCIH APPEAR ON THE LOG OR IN ANY OTHER FORM. ANY USER OF SUCH DATA, INTERPRETATIONS, CONVERSIONS, OR RECOMMENDATIONS AGREES THAT HALLIBURTON IS NOT RESPONSIBLE EXCEPT WHERE DUE TO GROSS NEGLIGENCE OR WILLFUL MISCONDUCT, FOR ANY LOSS, DAMAGES, OR EXPENSES RESULTING FROM THE USE THEREOF.

Comments

Corrected uphole 4 ft to correlate to PSI openhole
dated February 17, 2008. Pass two recorded under 1000 psi.

HALLIBURTON

LOGGED UNDER 1000 PSI.

Database File:	libsack 8-4-27.db
Dataset Pathname:	pass2
Presentation Format:	cbldig
Dataset Creation:	Tue Mar 04 00:43:00 2008 by Log Halliburton Casedho
Charted by:	Depth in Feet scaled 1:240

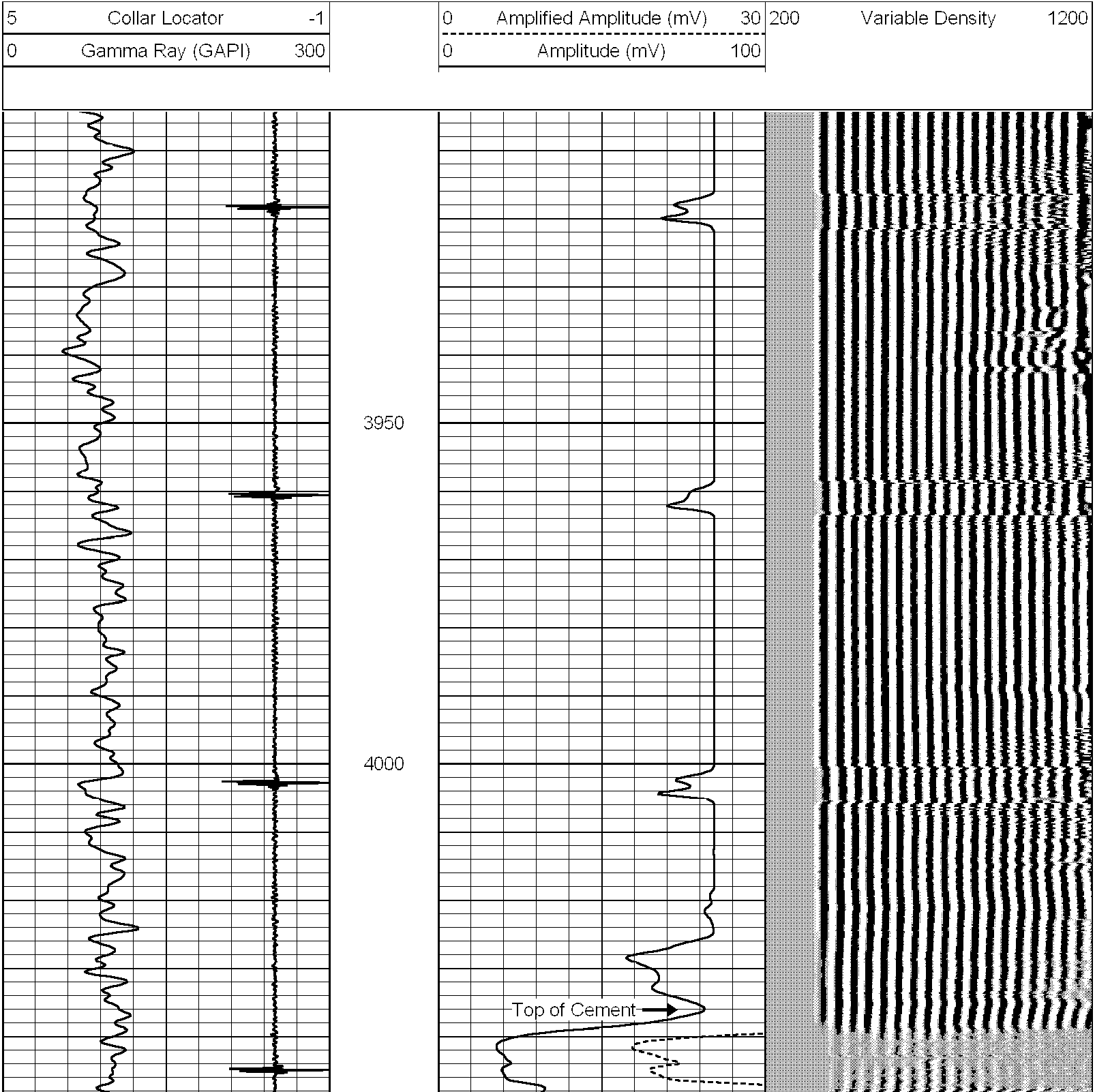

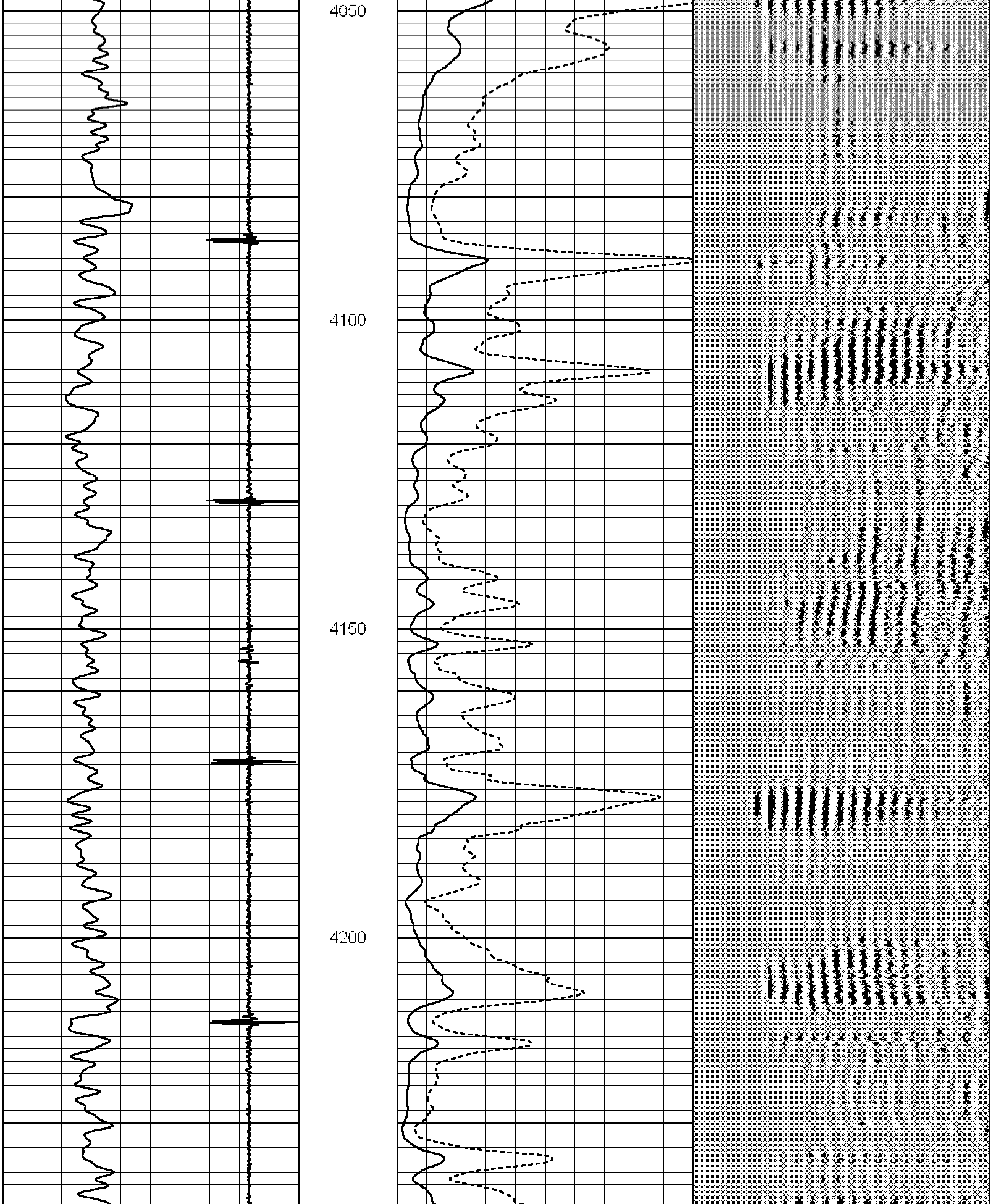

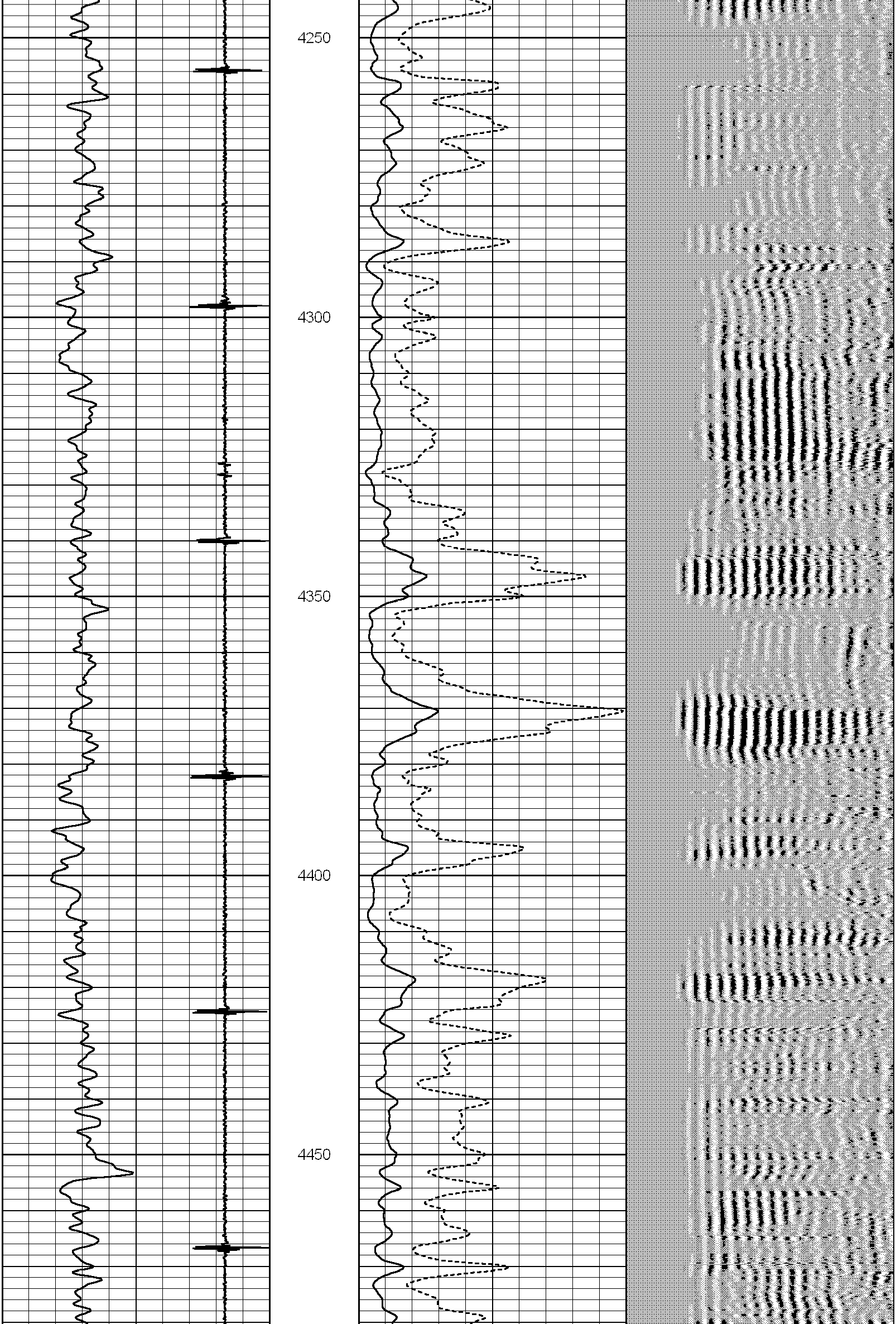

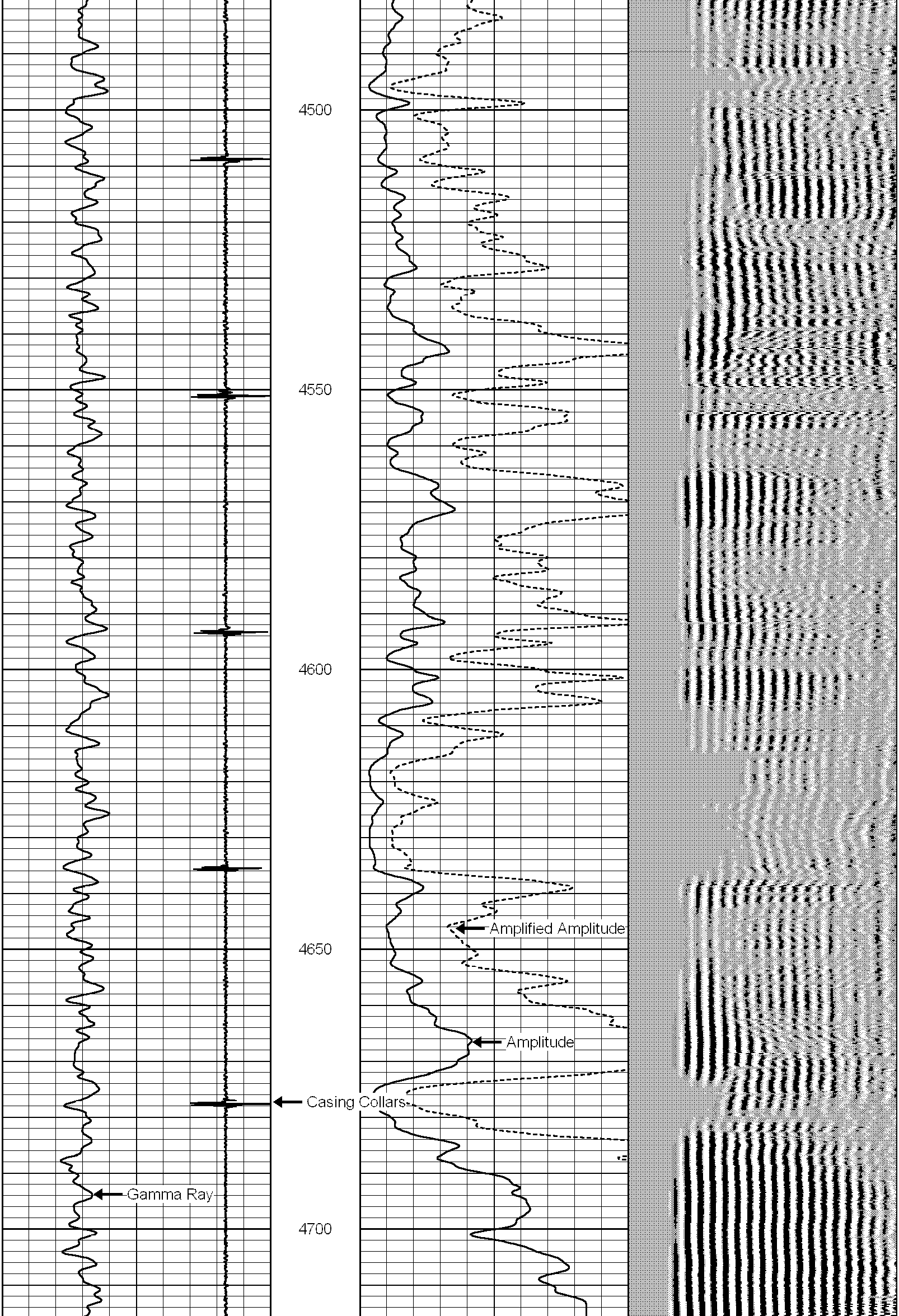

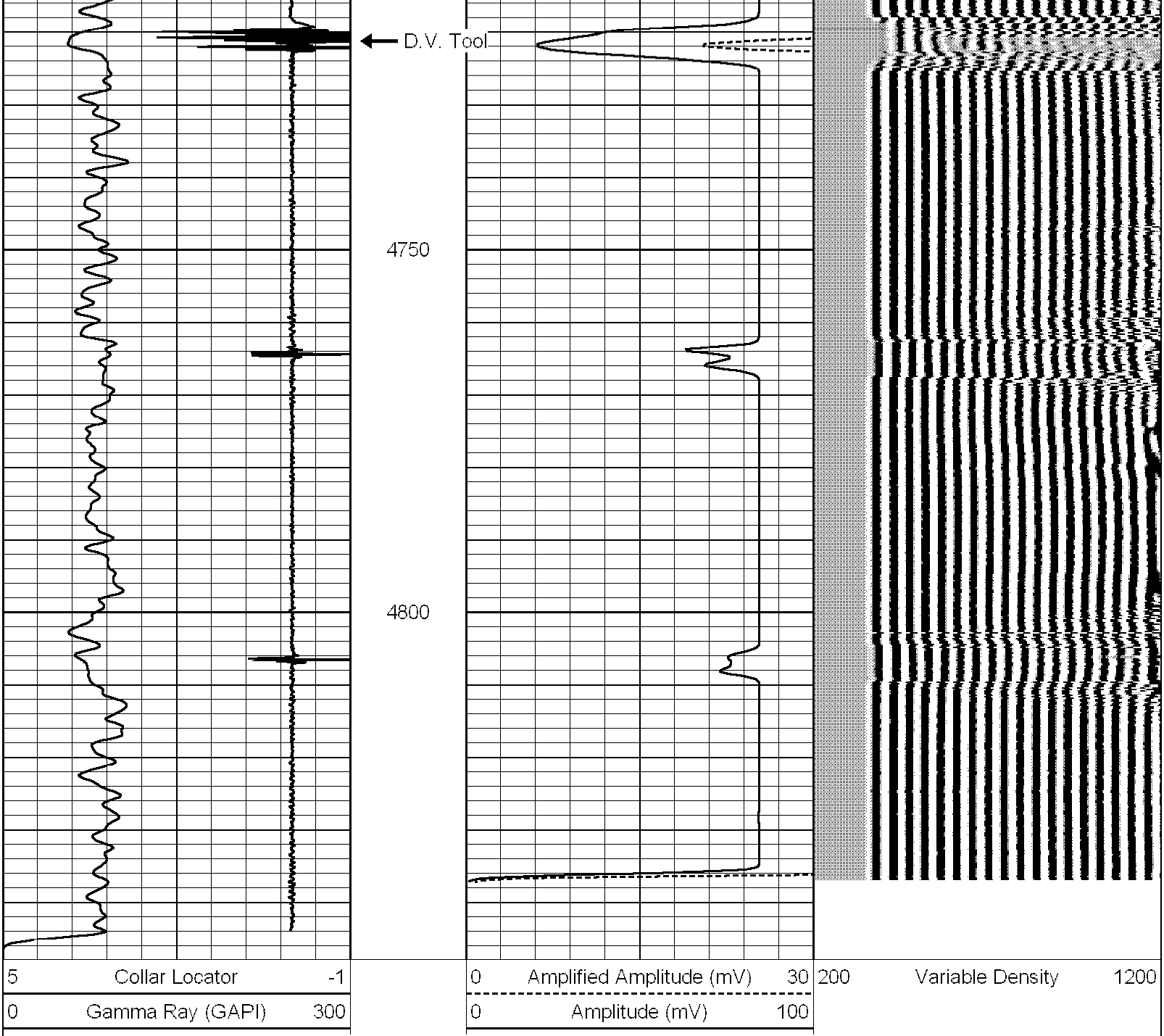

HALLIBURTON

LOGGED UNDER 1000 PSI

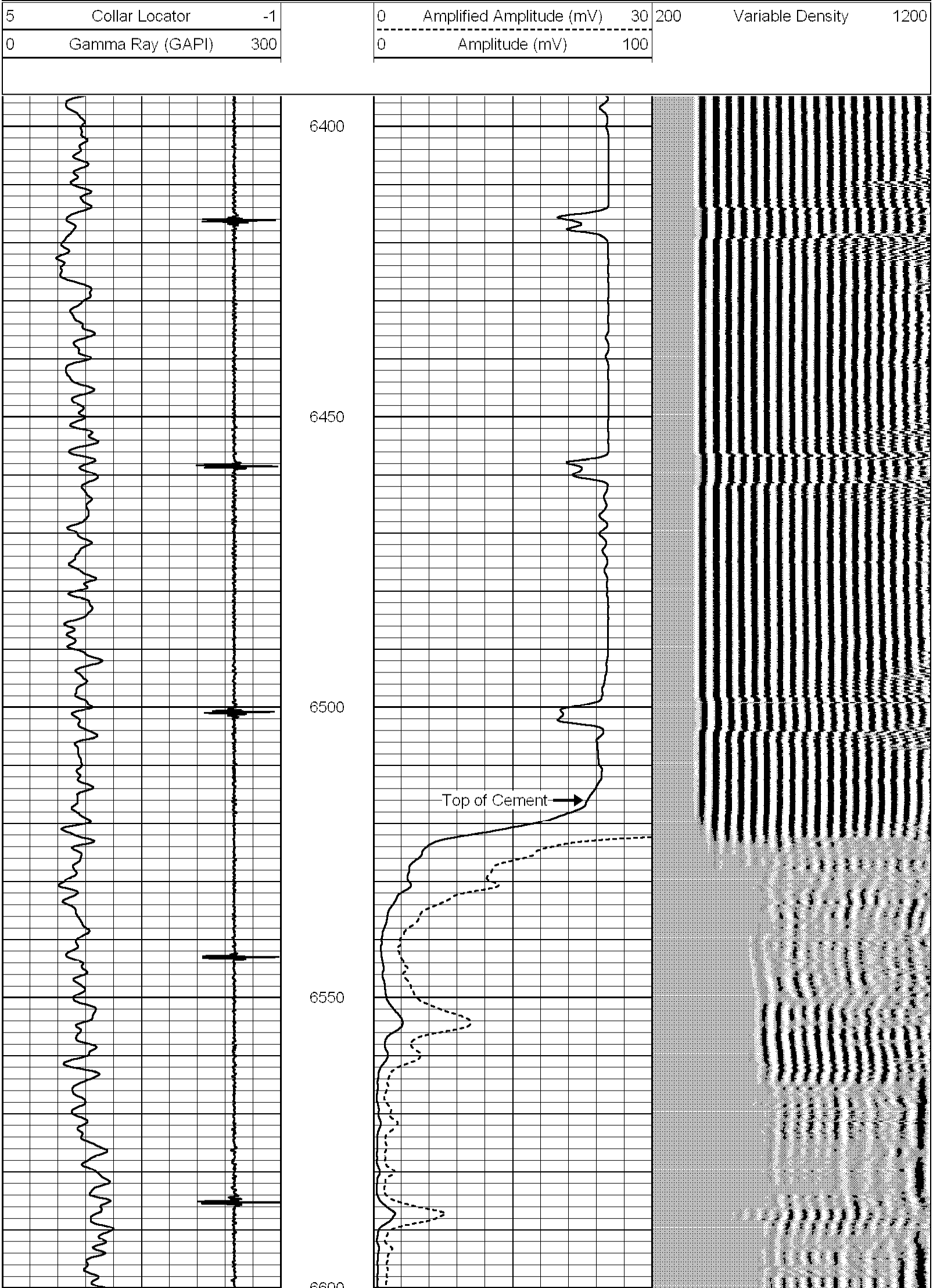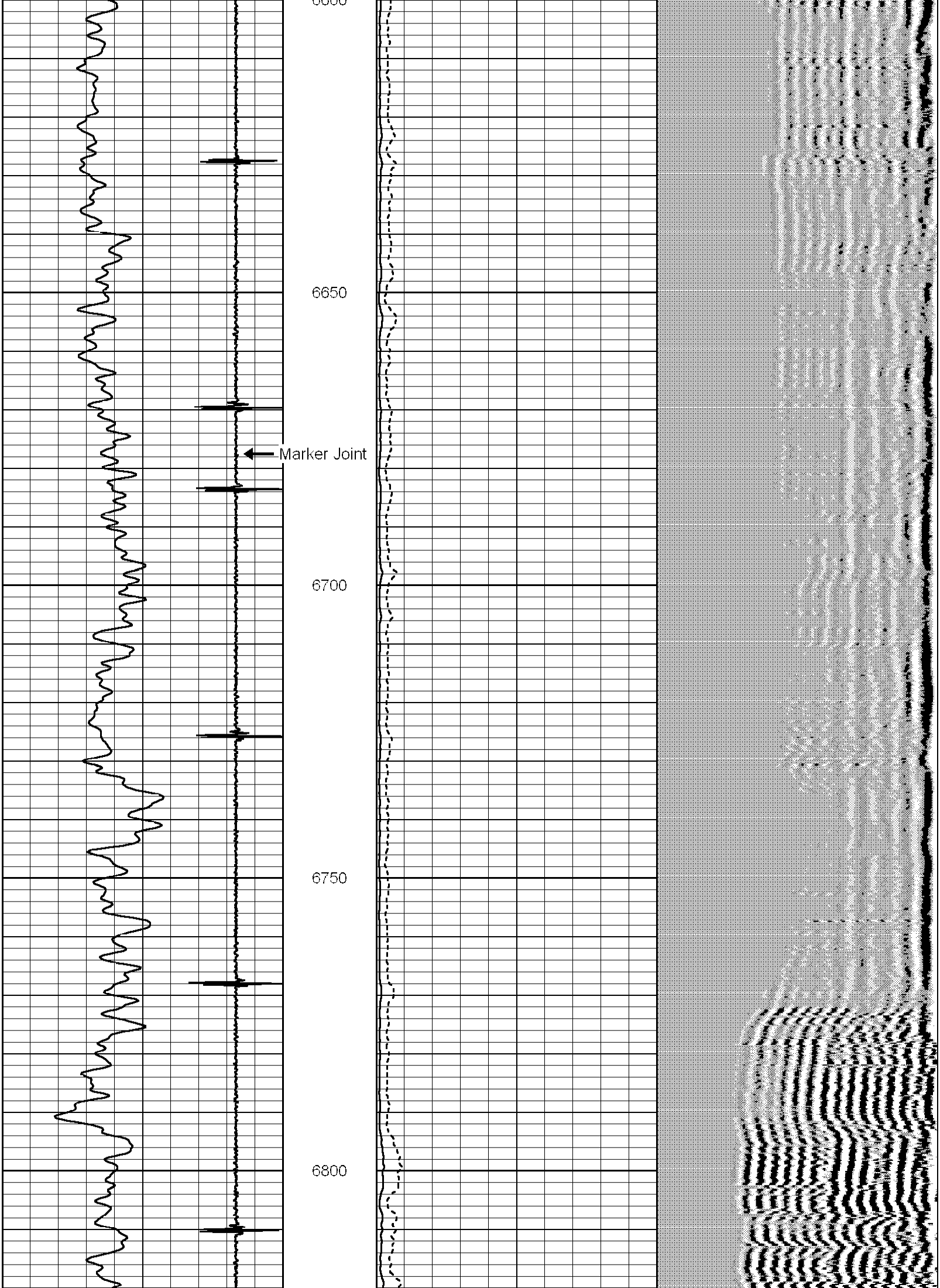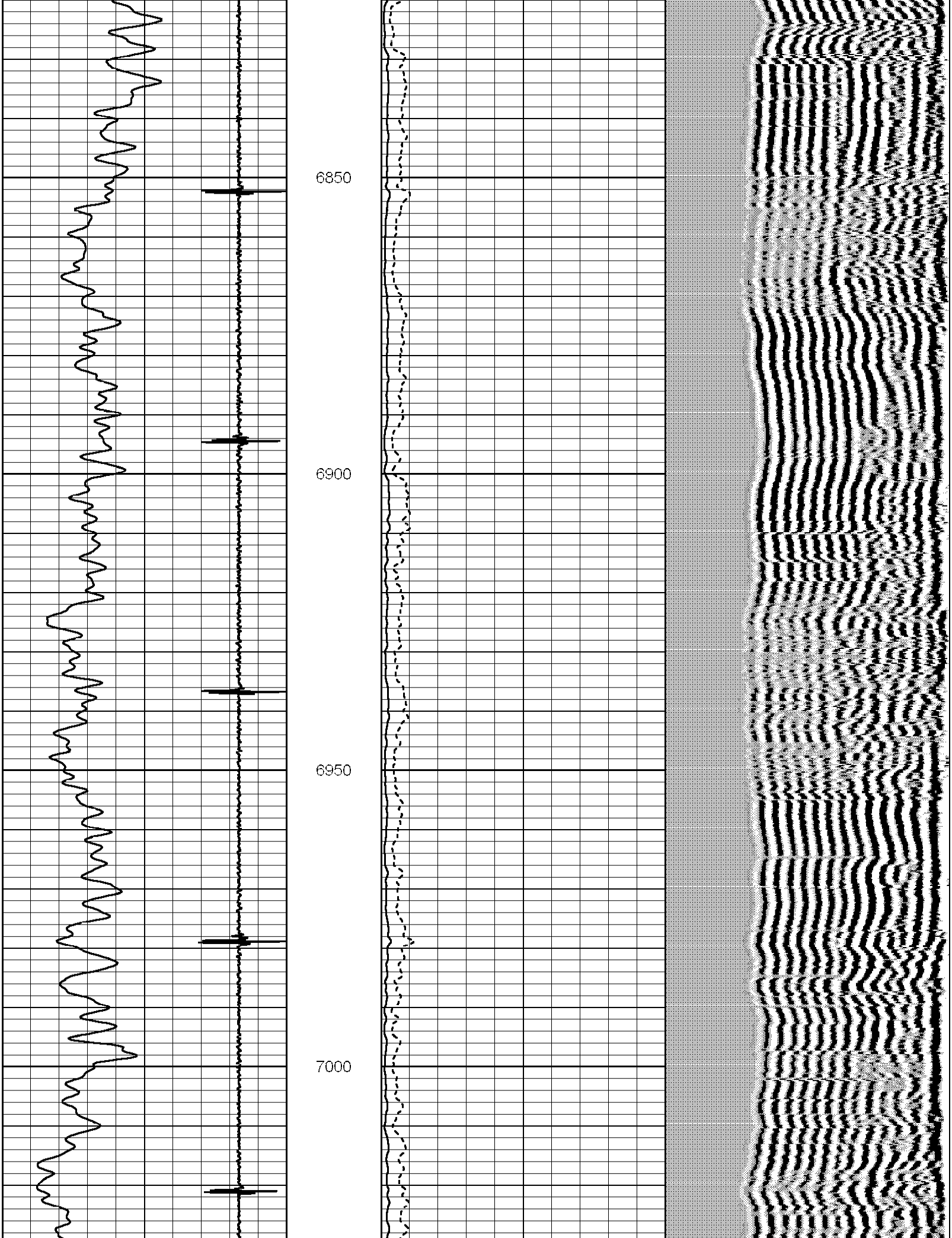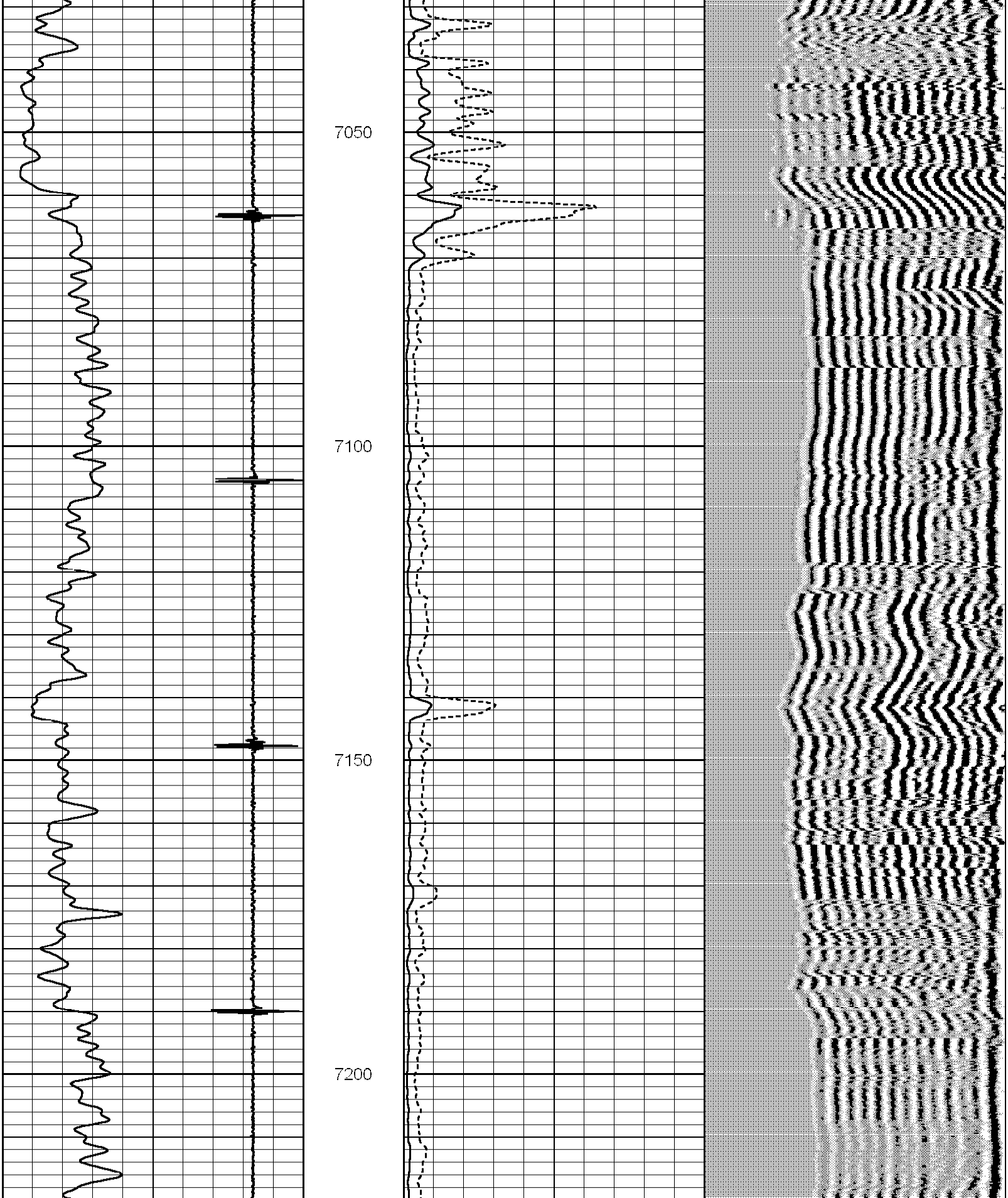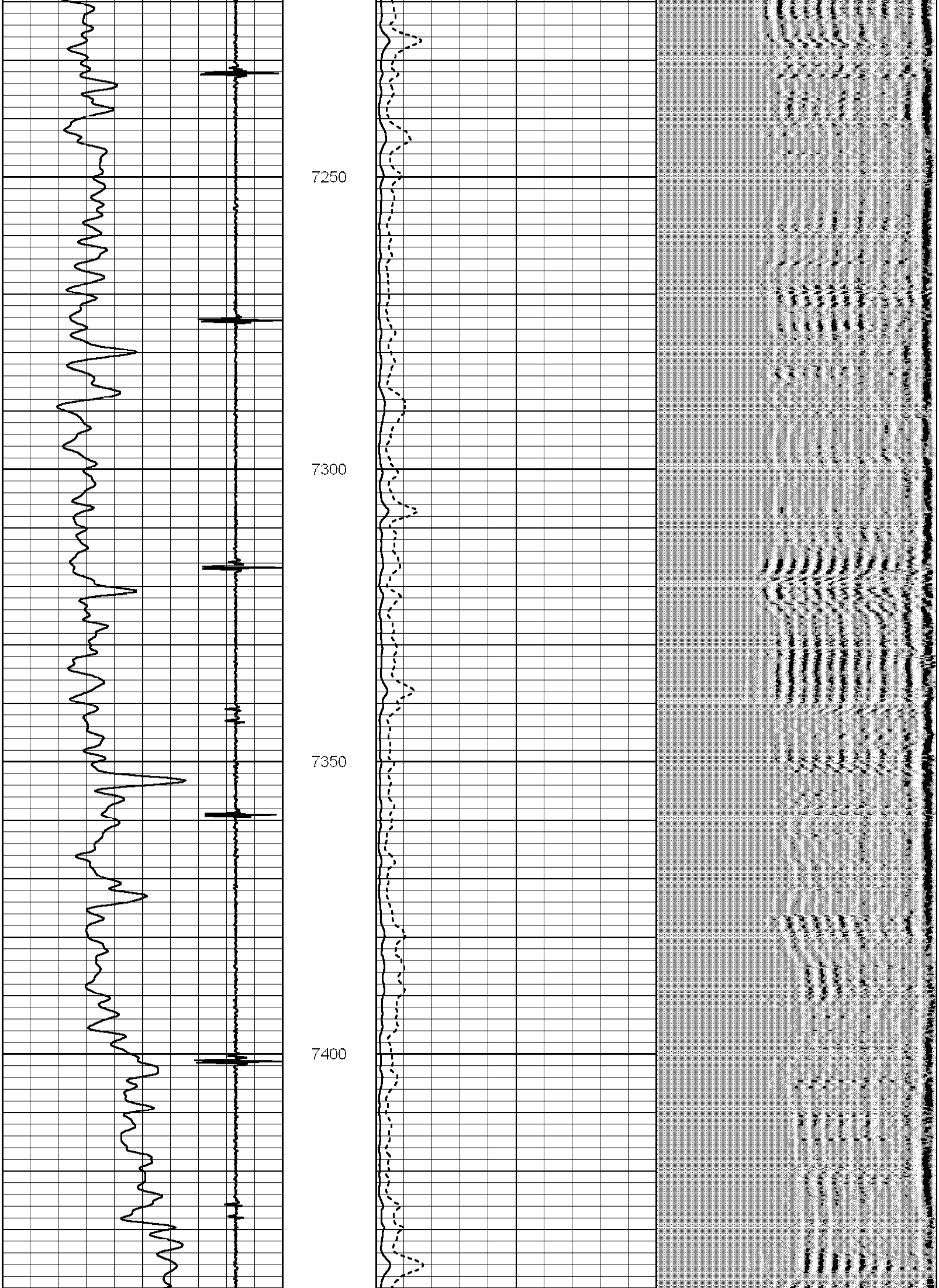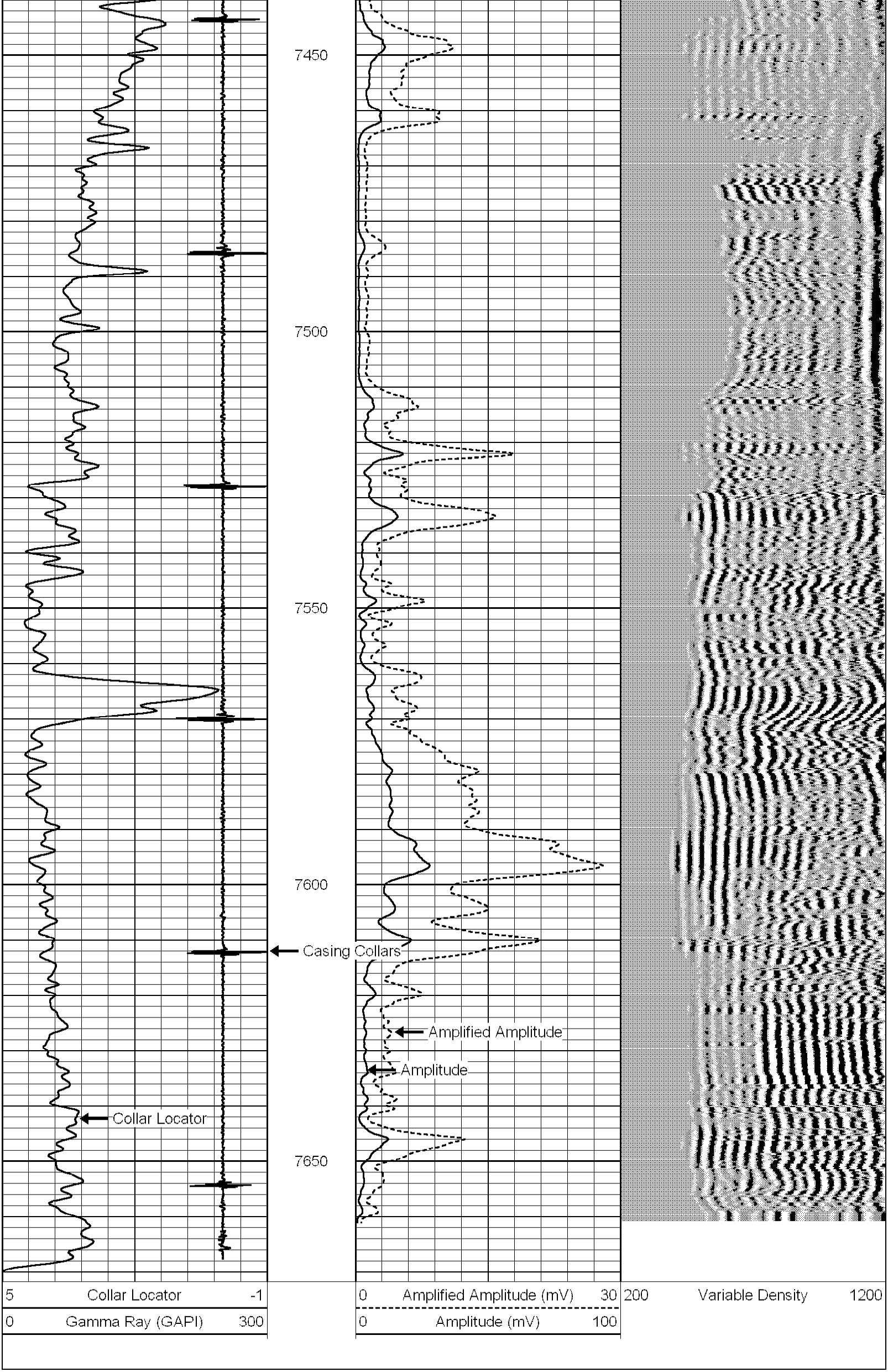Database File: libsack 8-4-27.db
Dataset Pathname: pass1
Presentation Format: cbldig
Dataset Creation: Tue Mar 04 00:23:53 2008 by Log Halliburton Casedho
Charted by: Depth in Feet scaled 1:240