

WELL LOCATION CERTIFICATE

NW CRN SEC 36
2.5°AC LS 32828

SECTION 36, TOWNSHIP 6 NORTH, RANGE 63 WEST, 6TH P.M.

NE CRN SEC 36
2.5°AC LS 32828

N1/4 CRN SEC 36
3.25°AC LS 28258
S89°49'01"W

W1/4 CRN SEC 36
3.25°AC LS 28258

S1/4 CRN SEC 36
3.25°AC LS 28258

SE CRN SEC. 36
STONE WITH MARKINGS




SW CRN SEC. 36
2.5°AC LS 22087


NOTES:
WELL FALLS IN A PASTURE.
SEE LOCATION DRAWING FOR IMPROVEMENTS

GROUND ELEVATION = 4740'
LAT. & LONG. = N 40.43607°
W 104.39042°

I HEREBY STATE TO PETROLEUM DEV. CORP. THAT THIS WELL LOCATION CERTIFICATE FOR THE WELL WELLS RANCH 36L IS LOCATED 155' FSL & 1215' FWL, SEC. 36, T6N, R63W, 6PM.

LEGEND

-  = FOUND MONUMENT
-  = PROPOSED WELL
-  = IMPROVEMENTS (AS LABELED)



SCALE 1" = 1000'

ELEVATION SOURCE = USGS 7.5' QUAD.MAP CONTOURS
NGVD 1929 DATUM.

LAT. & LONG. ARE DIFFERENTIALLY CORRECTED (NAD'83)
USING (DGPS) WITH (PDOP) VALUES LESS THAN SIX (6).

SHOWN DISTANCES ARE FIELD MEASURED - EXTERIOR SECTION LINES
ARE DRAWN TO SCALE (BEST APPROX. OR FOUND MONUMENT).

THOMAS G. CARLSON, PLS 24657
HORSESHOE SURVEYING, LLC

THIS IS NOT A MONUMENTED BOUNDARY SURVEY, IT IS ONLY A
DRAWING INTENDED TO DEPICT THE WELL LOCATION TO SECTION LINES.

DISTANCES TO WELL SHOWN PERPENDICULAR
TO SECTION LINES.

PREPARED BY:

HORSESHOE SURVEYING, LLC
PO BOX 150458
LAKEWOOD, CO 80215
(720)872-0196

WELL NAME:

WELLS RANCH 36L

LOCATION:

WELD COUNTY, CO
SW1/4, SEC. 36, T6N, R63W, 6TH P.M.

DRAWING DATE:

12-22-09

FIELD DATE:

12-22-09

BY:

TGC

CHKD:

JOB NO.

SHEET NO.

1 OF 1