BRAN-DEX
WIRELINE SERVICES

CEMENT BOND
GAMMA RAY
COLLAR CORRELATION LOG

Company K. P. KAUFFMAN CO.
Well STROH 28 - 10
Field WATTENBERG
County WELD
State COLORADO

Company K. P. KAUFFMAN CO.
Well STROH 28 - 10
Field WATTENBERG
County WELD State COLORADO

Location: API # : 05-123-24237-00

NW / SE

SEC 28 TWP 4 N RGE 67 W

Other Services
PERF

Permanent Datum	GROUND LEVEL	Elevation	4937
Log Measured From	KELLY BUSHING		
Drilling Measured From	KELLY BUSHING		

Elevation
K.B. 4949
D.F. 4948
G.L. 4937

Date	28 - NOV - 2006		
Run Number	ONE		
Depth Driller	7896		
Depth Logger	7855		
Bottom Logged Interval	7848		
Top Log Interval	3500		
Open Hole Size	7 7/8		
Type Fluid	WATER		
Density / Viscosity	---		
Max. Recorded Temp.	NOT RECORED		
Estimated Cement Top	3664		
Time Well Ready	---		
Time Logger on Bottom	---		
Equipment Number	455 / WHITE / MAST		
Location	FT MORGAN		
Recorded By	HAYES		
Witnessed By	MR.RICK OHLEMEIER		

Borehole Record				Tubing Record			
Run Number	Bit	From	To	Size	Weight	From	To

Casing Record	Size	Wgt/Ft	Top	Bottom
Surface String				
Prot. String				
Production String	4.5	11.6	SURFACE	TOTAL DEPTH
Liner				

<<< Fold Here >>>

All interpretations are opinions based on inferences from electrical or other measurements and we cannot and do not guarantee the accuracy or correctness of any interpretation, and we shall not, except in the case of gross or willful negligence on our part, be liable or responsible for any loss, costs, damages, or expenses incurred or sustained by anyone resulting from any interpretation made by any of our officers, agents or employees. These interpretations are also subject to our general terms and conditions set out in our current Price Schedule.

Comments

LOG CORRELATED TO
CD / DI / CN LOG
DATED 11-21-2006
LOG SPLIT AT 5500
FOR CORRELATION PURPOSES

Database File: kpkstroh.db
Dataset Pathname: pass2
Presentation Format: cblx
Dataset Creation: Tue Nov 28 13:32:59 2006 by Log Warrior 7.0 STD Cas
Charted by: Depth in Feet scaled 1:240

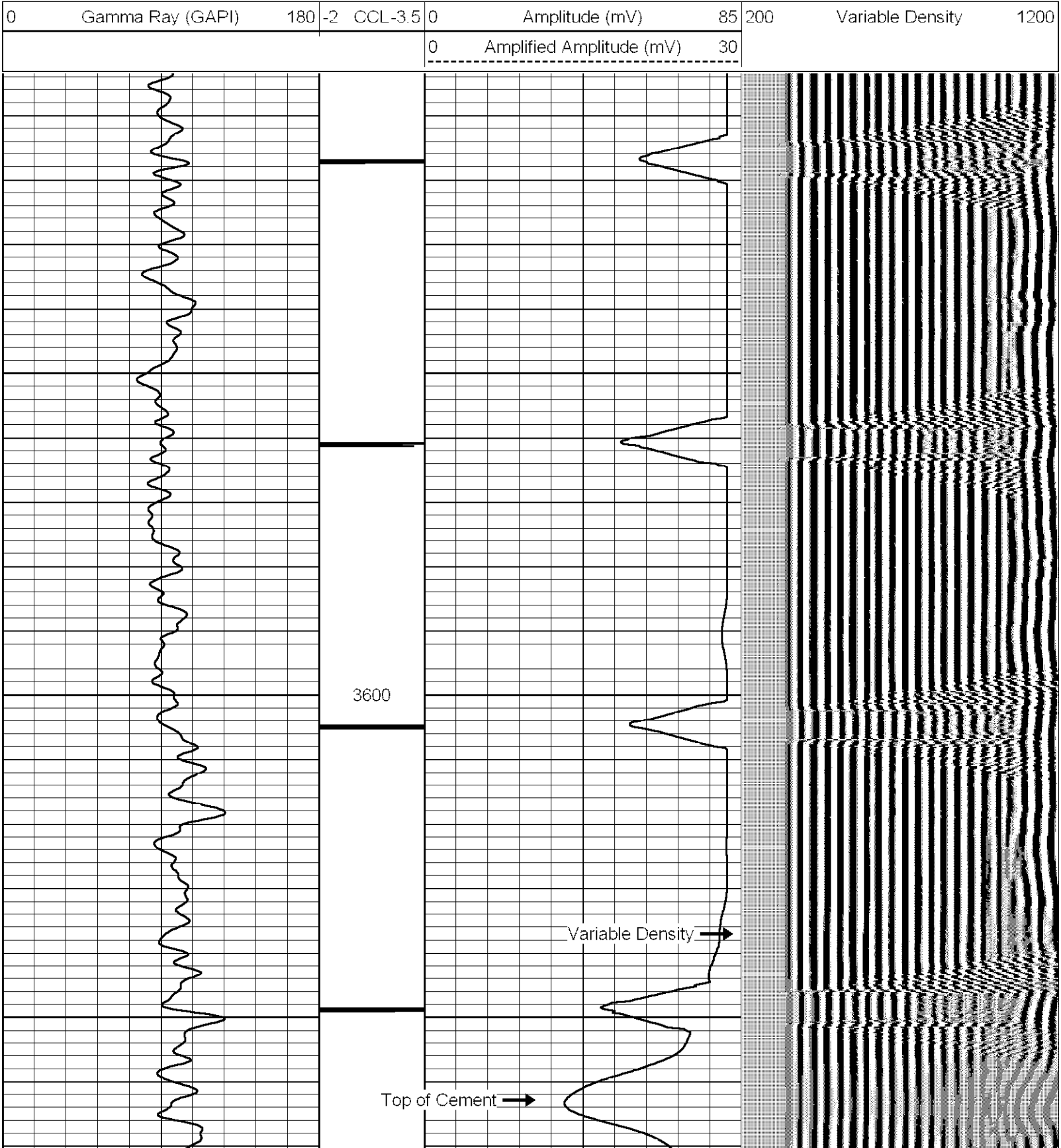

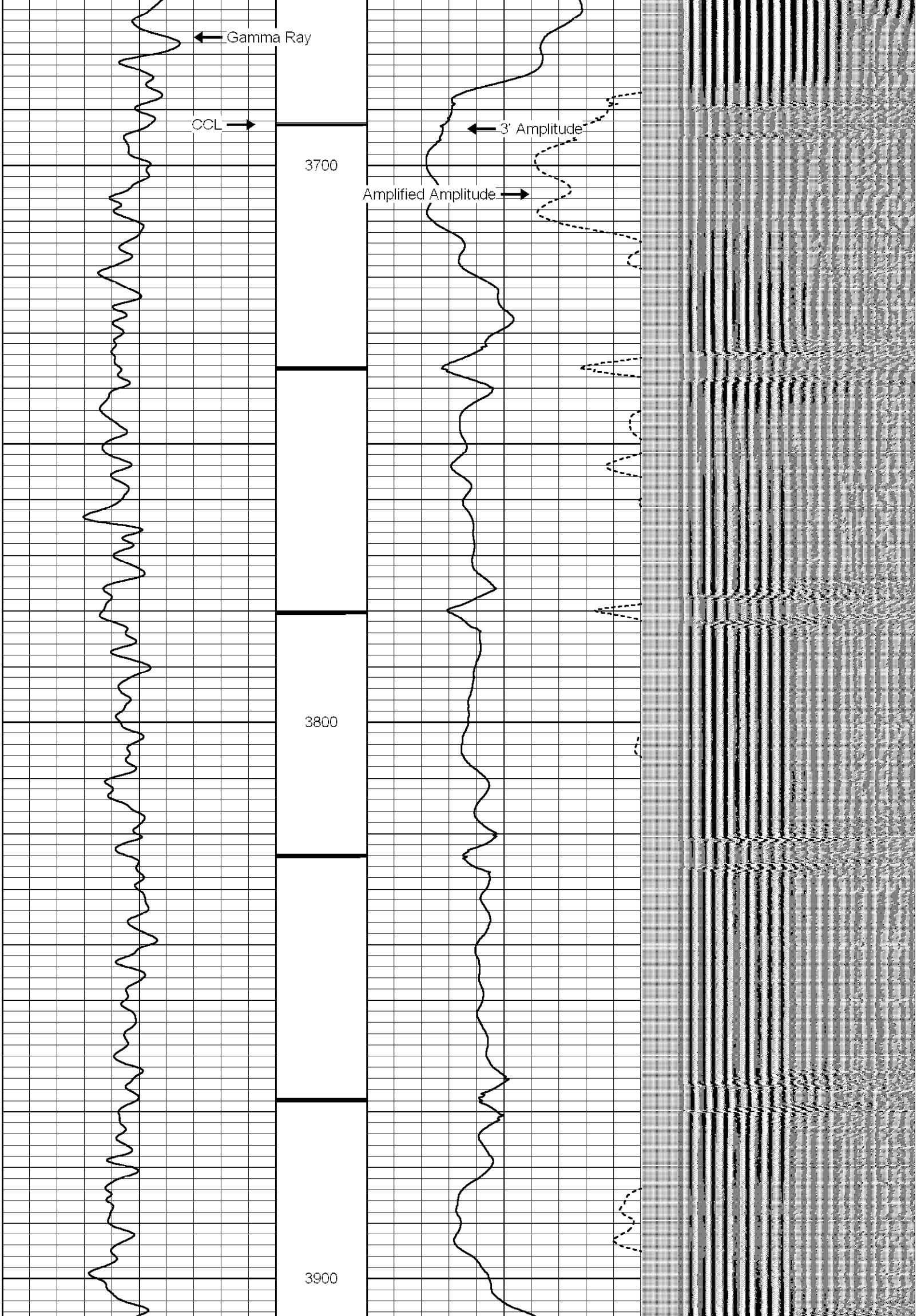

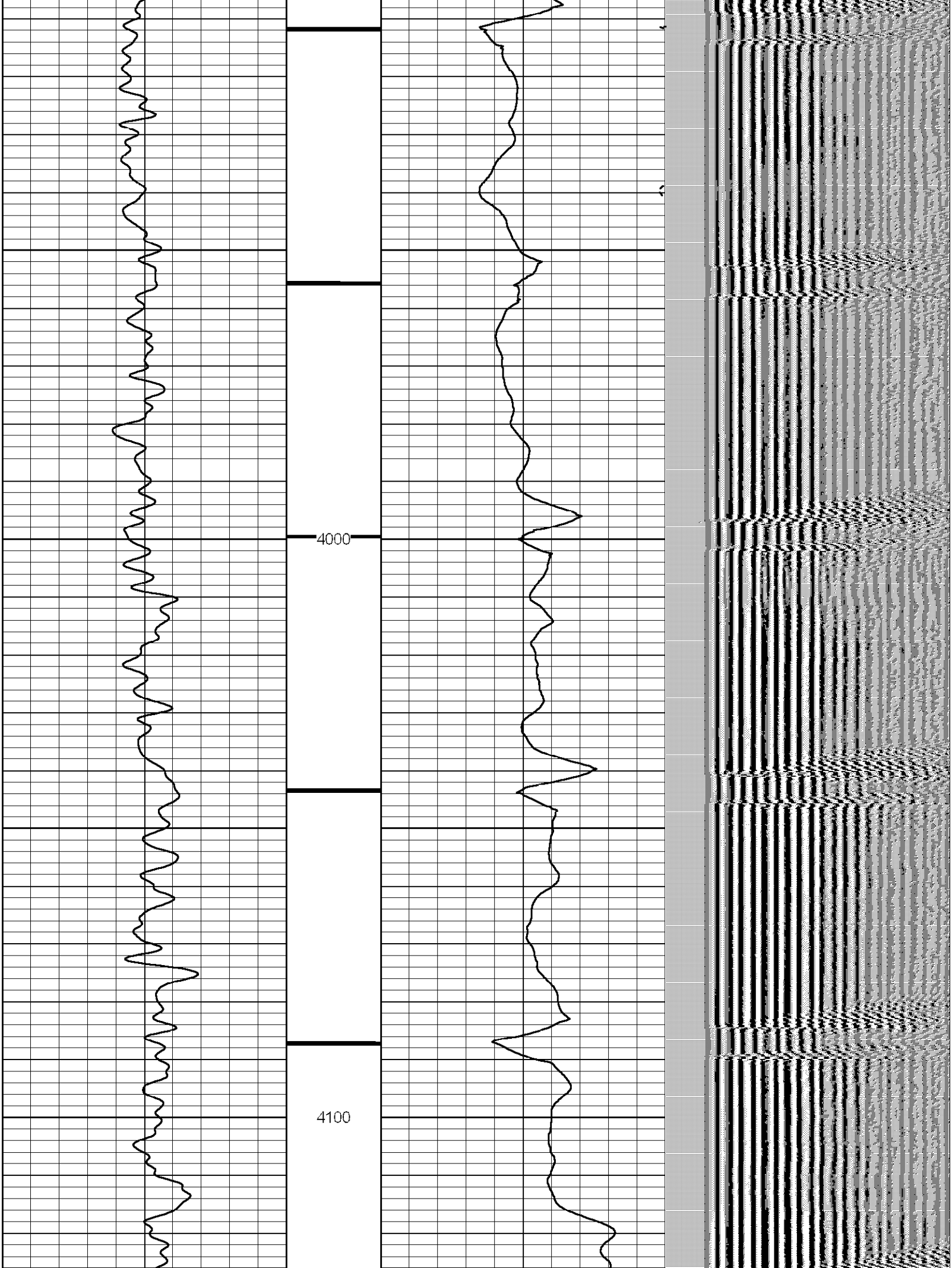

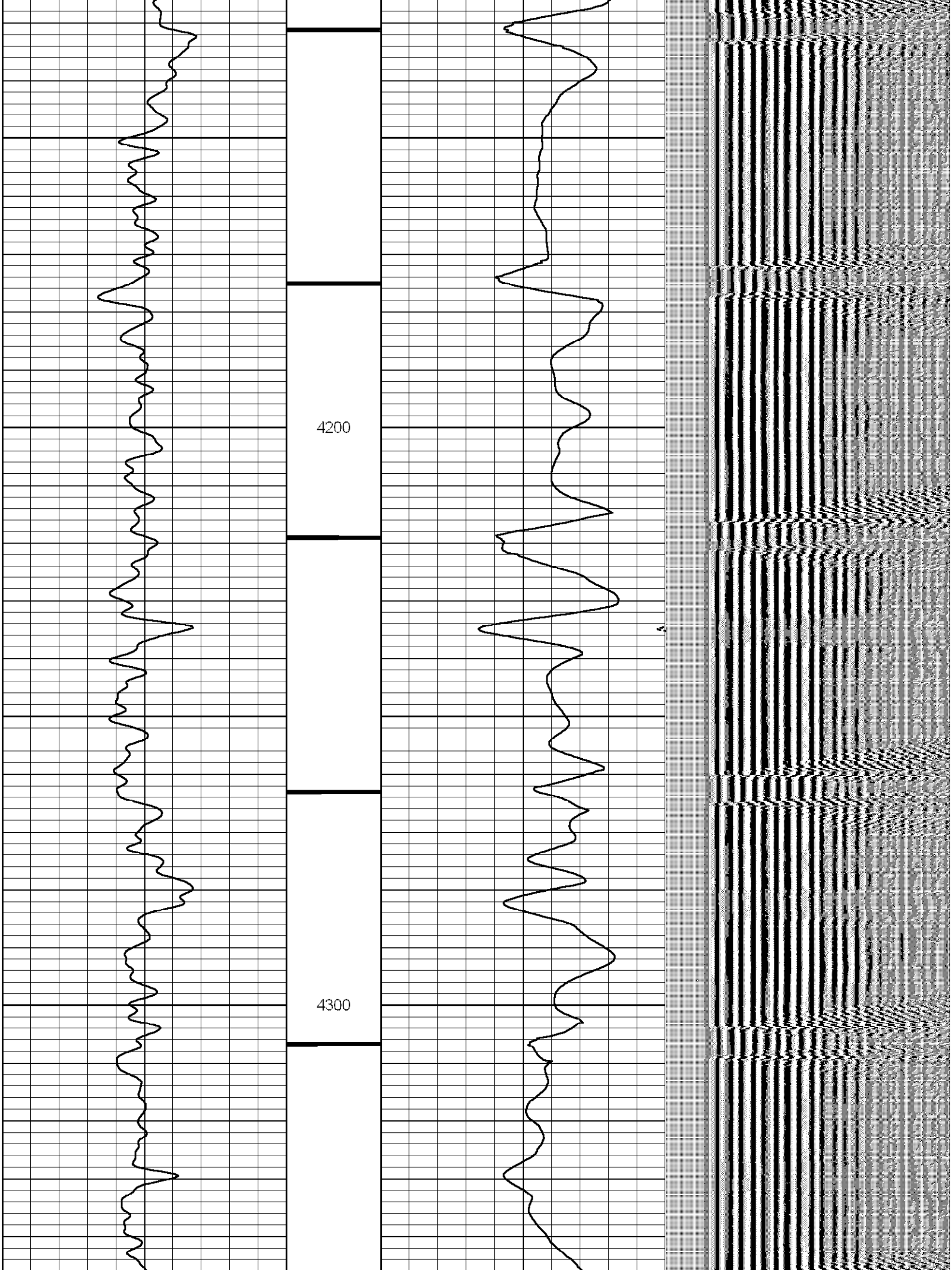

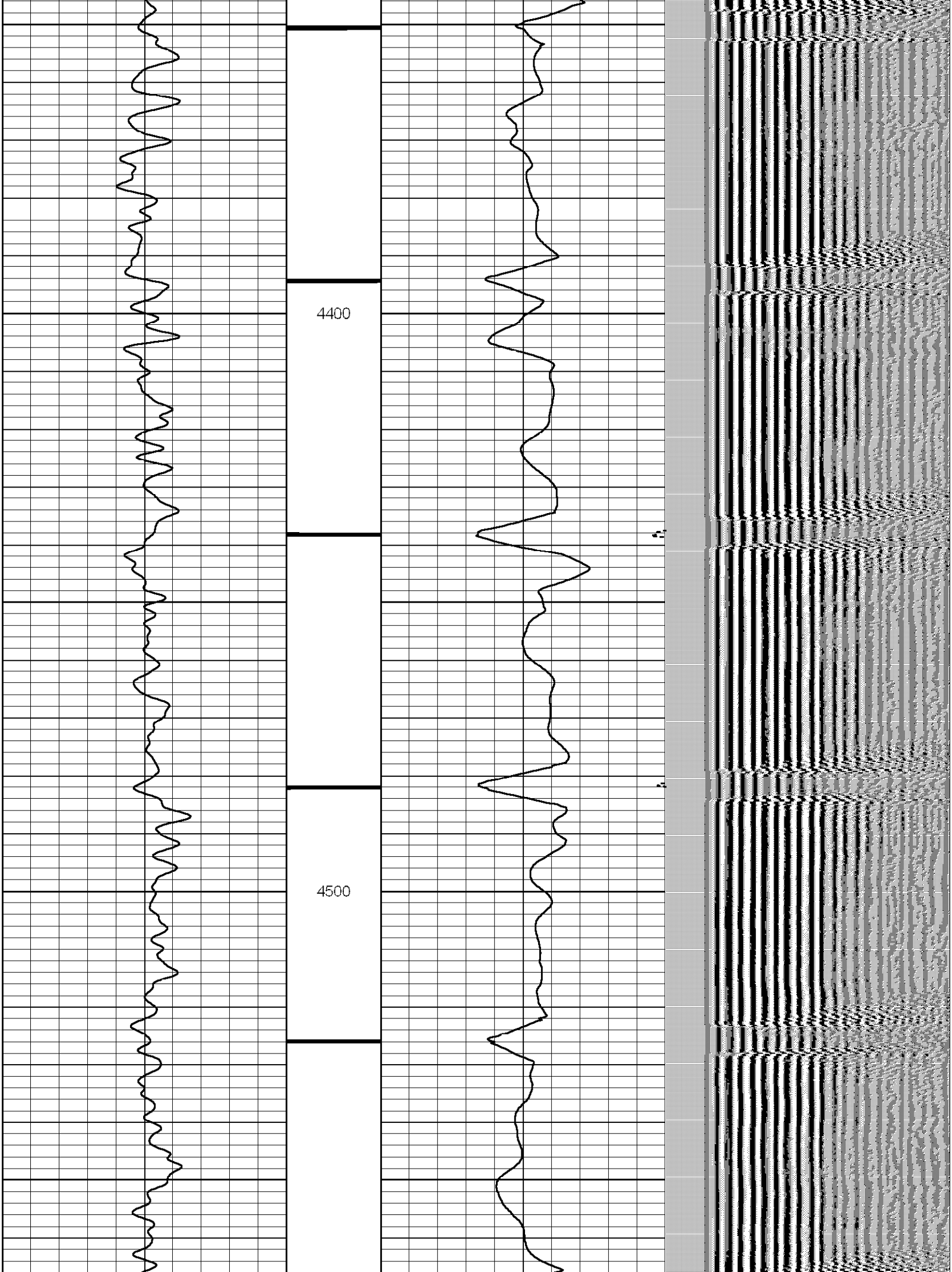

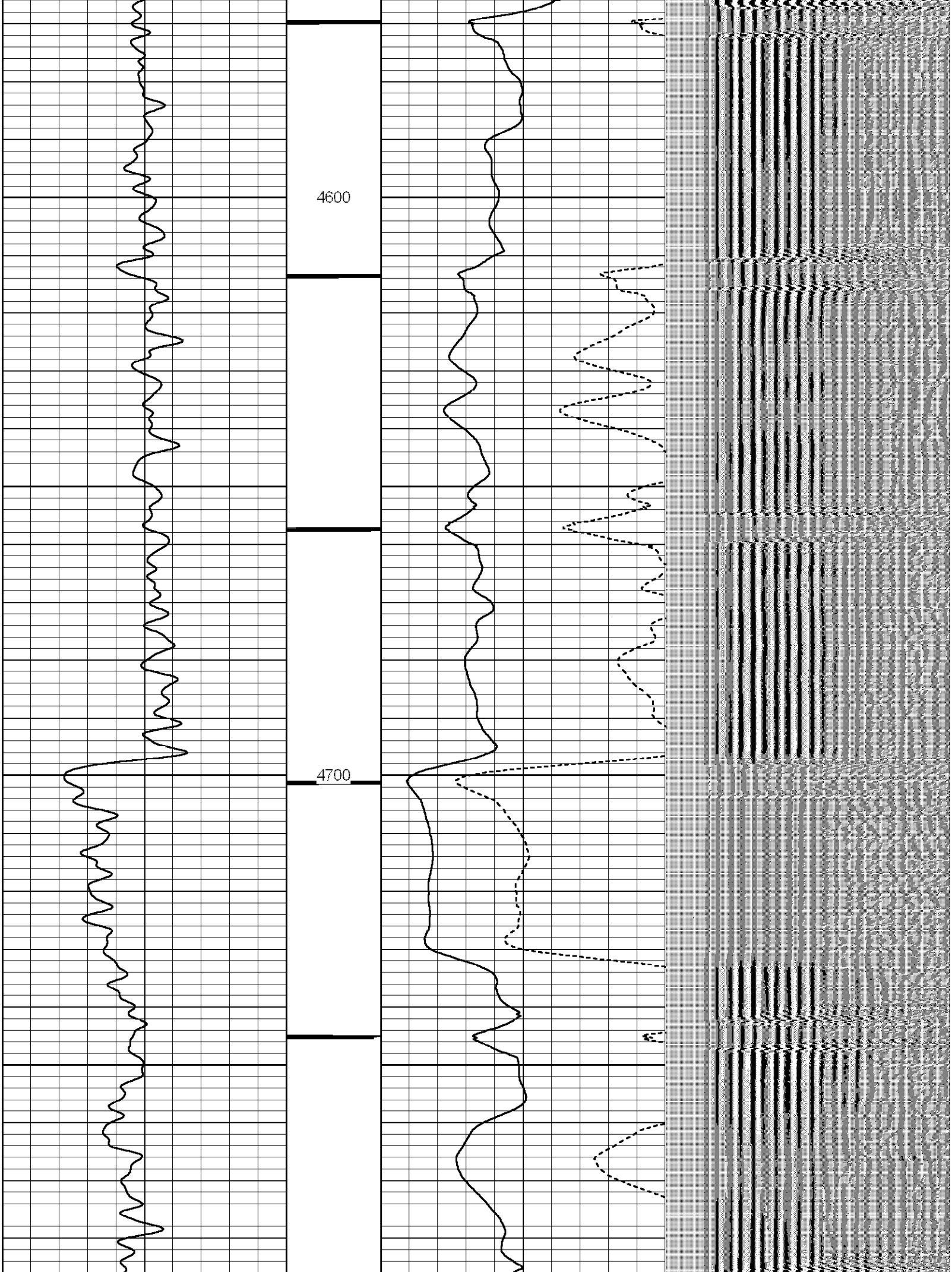

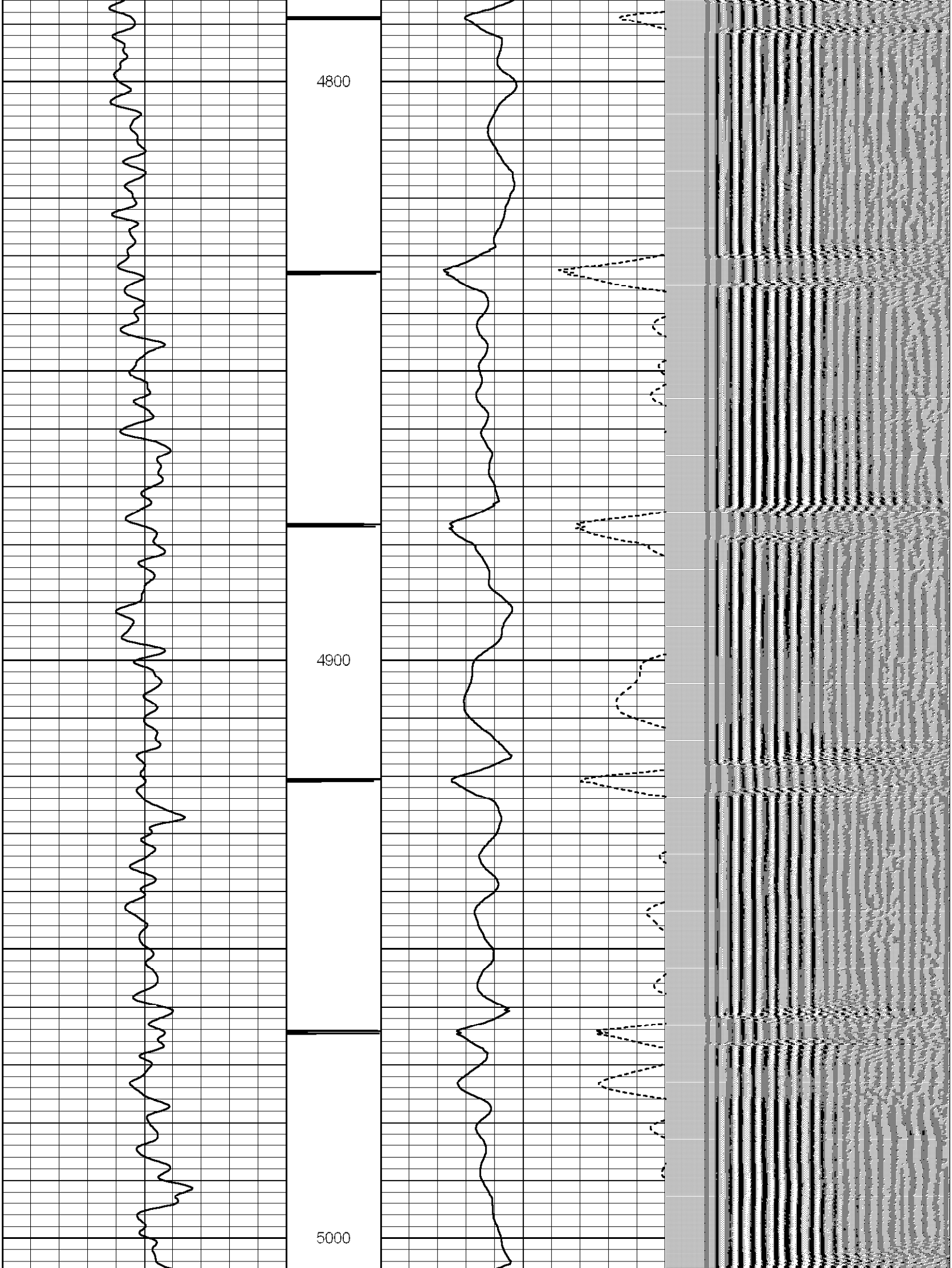

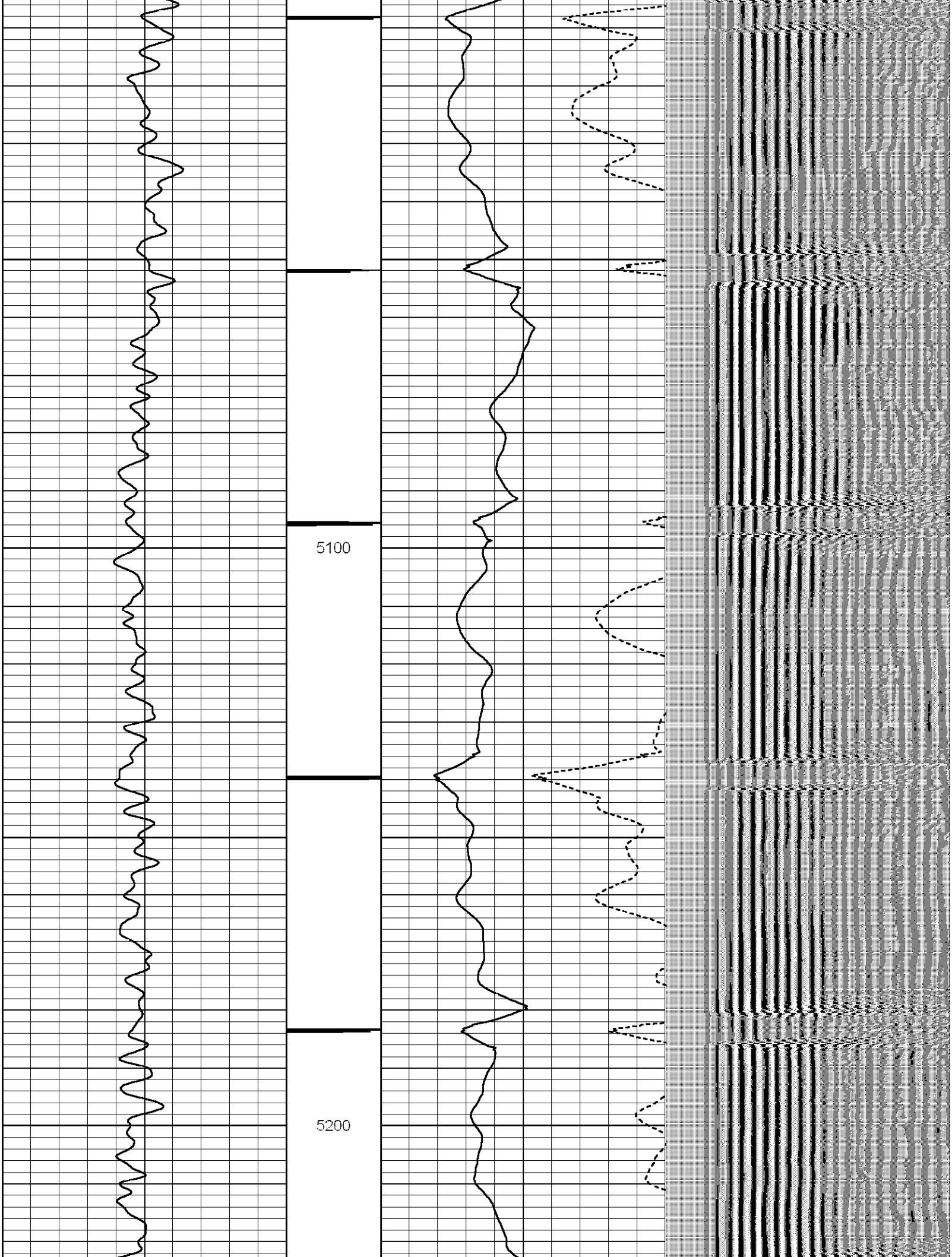

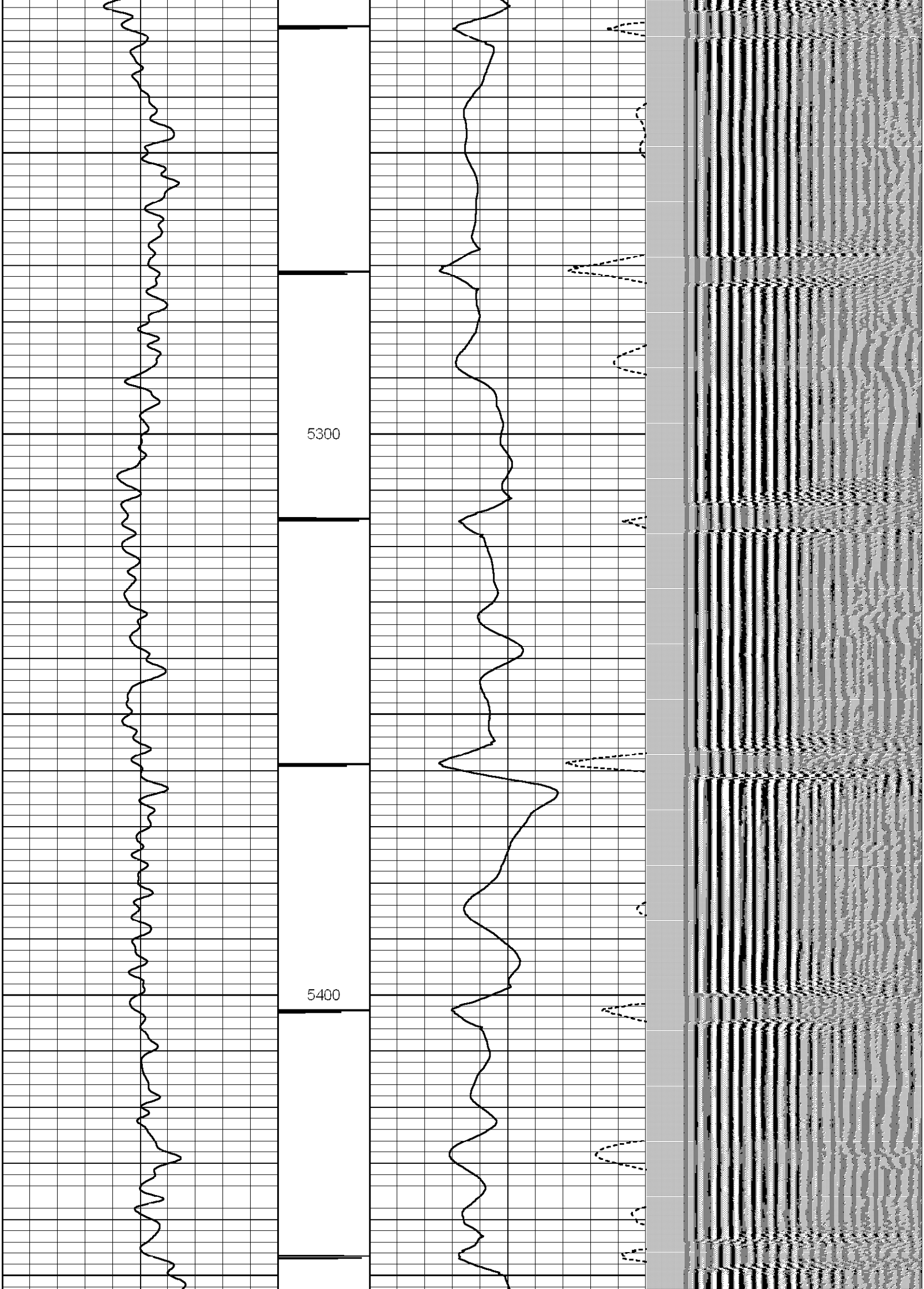

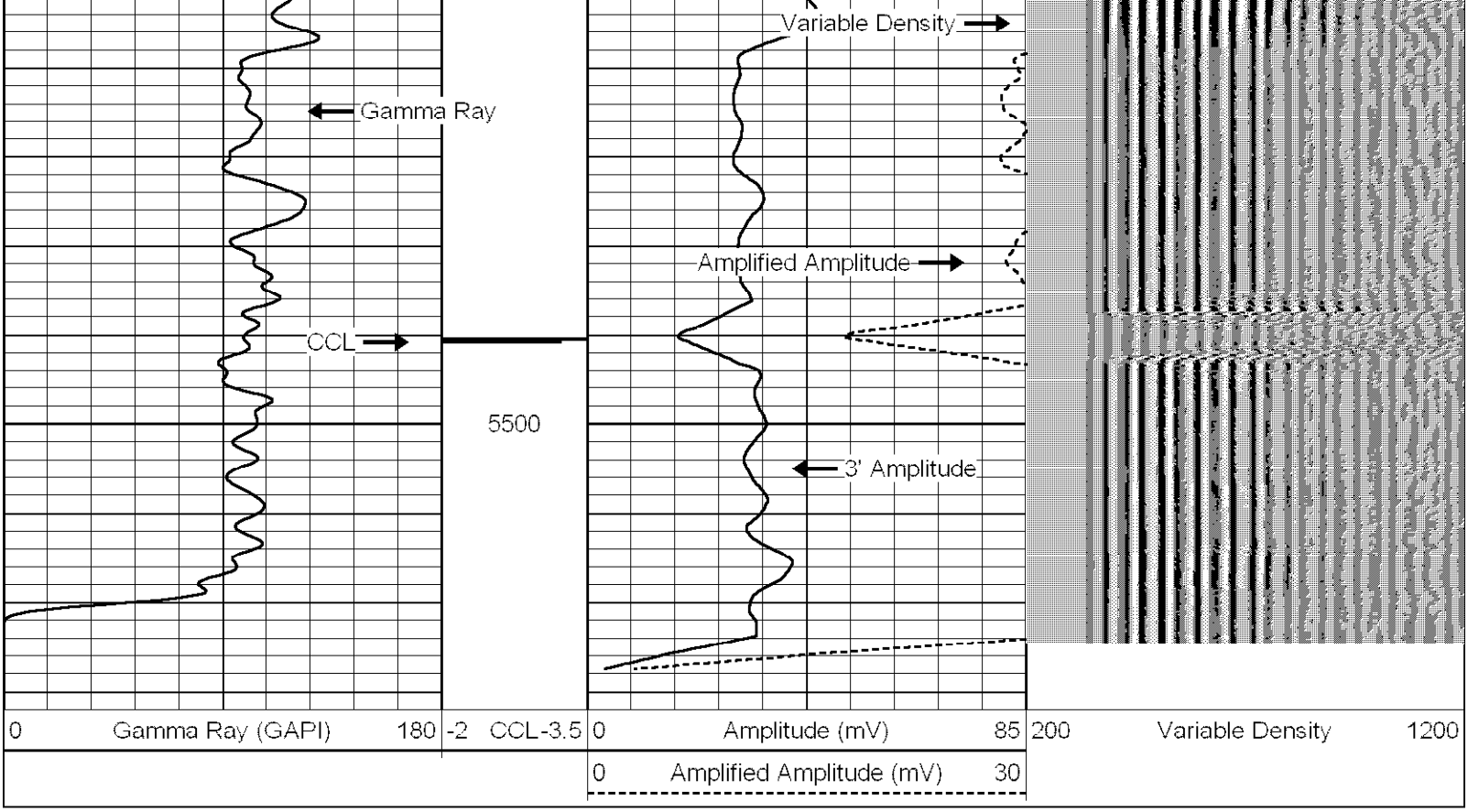

Database File: kpkstroh.db
Dataset Pathname: pass1
Presentation Format: cblx
Dataset Creation: Tue Nov 28 12:51:19 2006 by Log Warrior 7.0 STD Cas
Charted by: Depth in Feet scaled 1:240

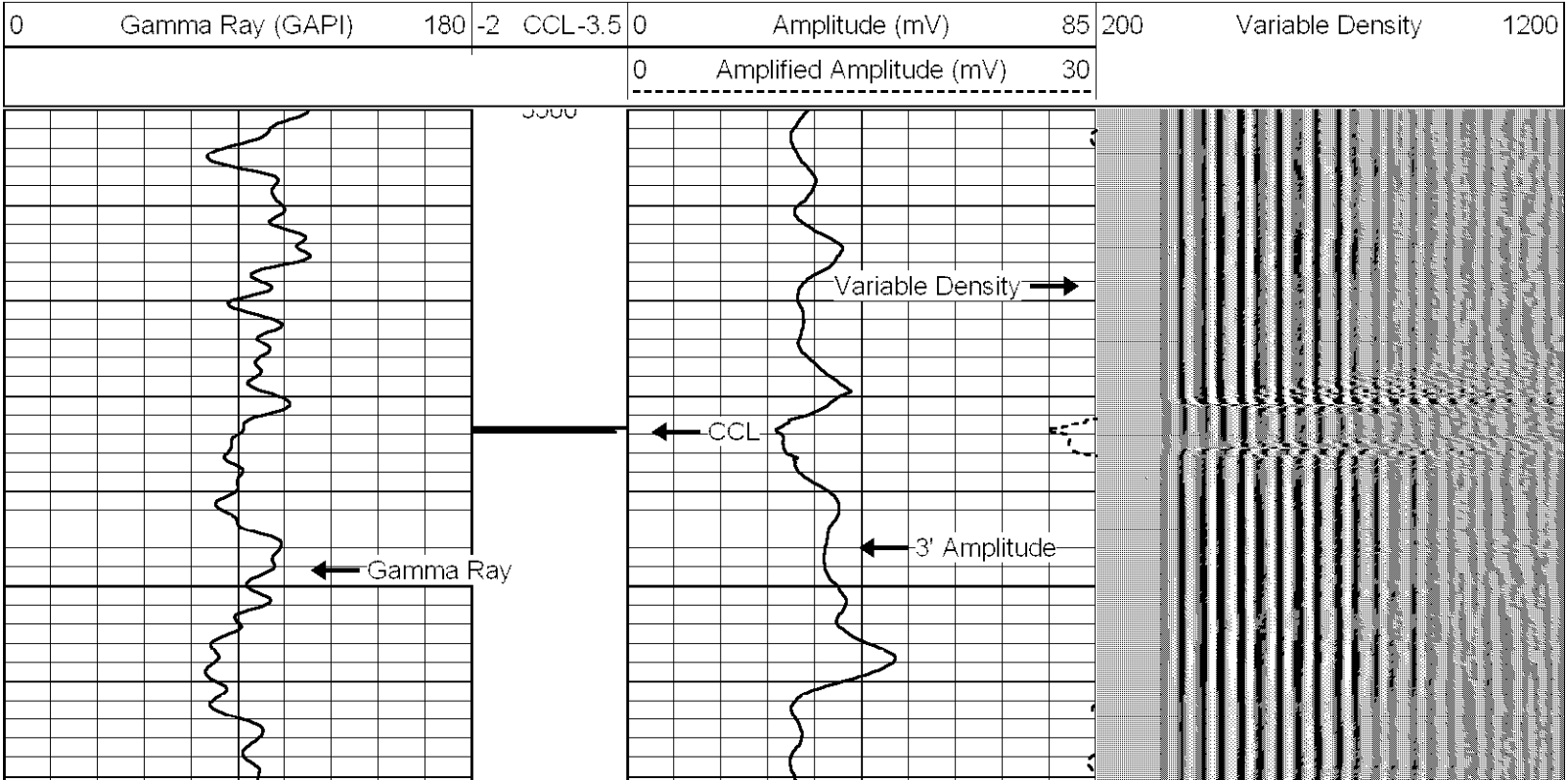

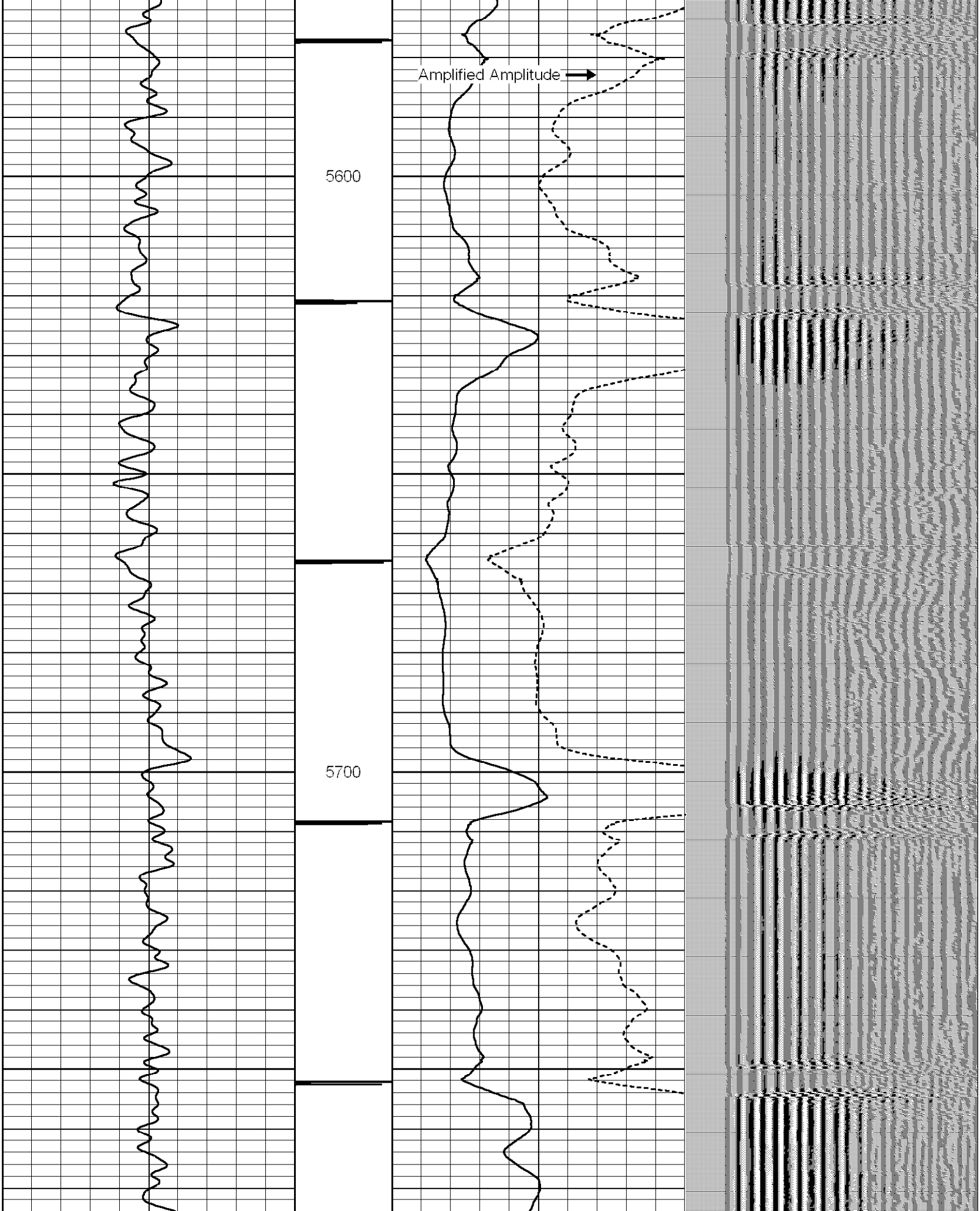

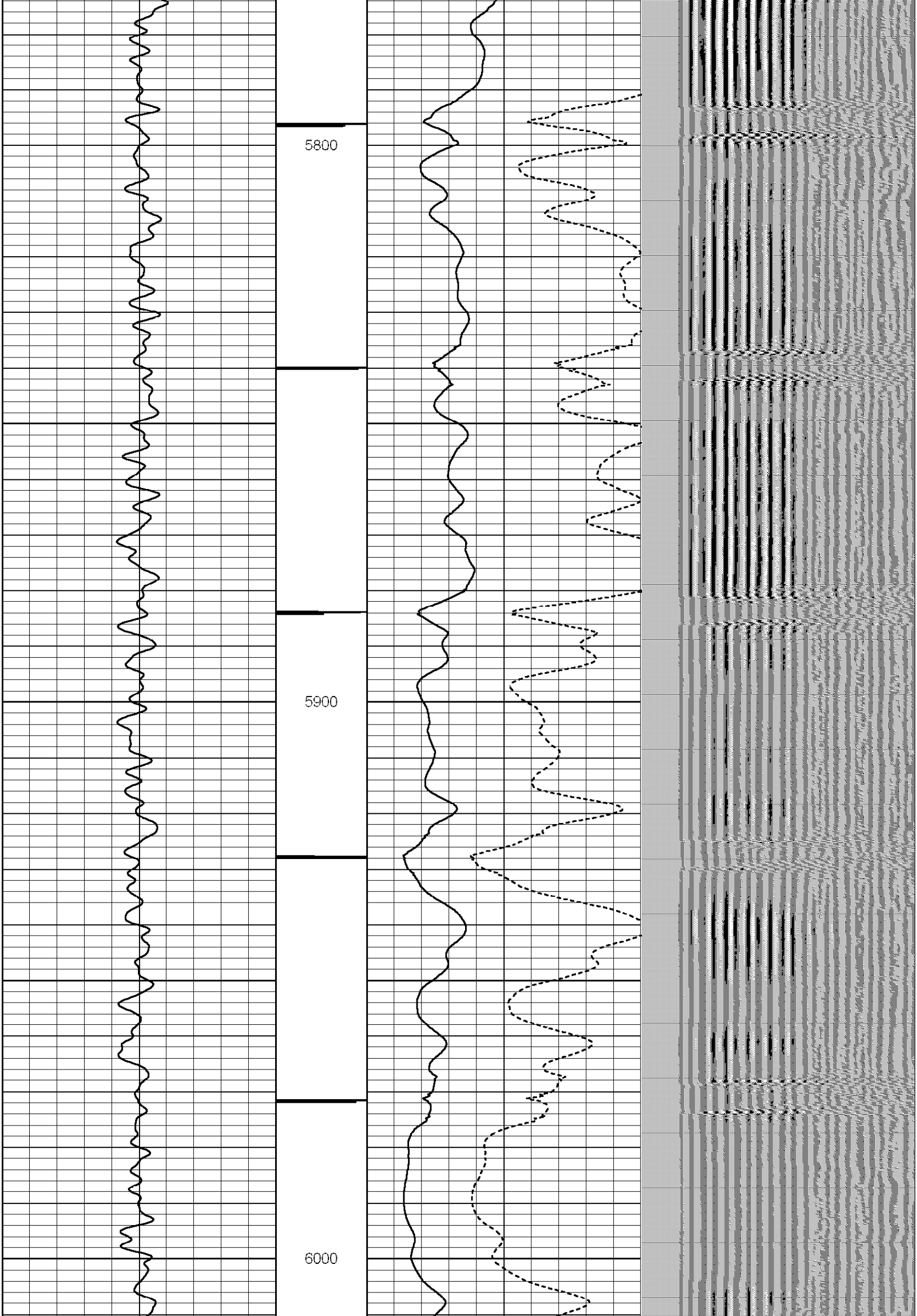

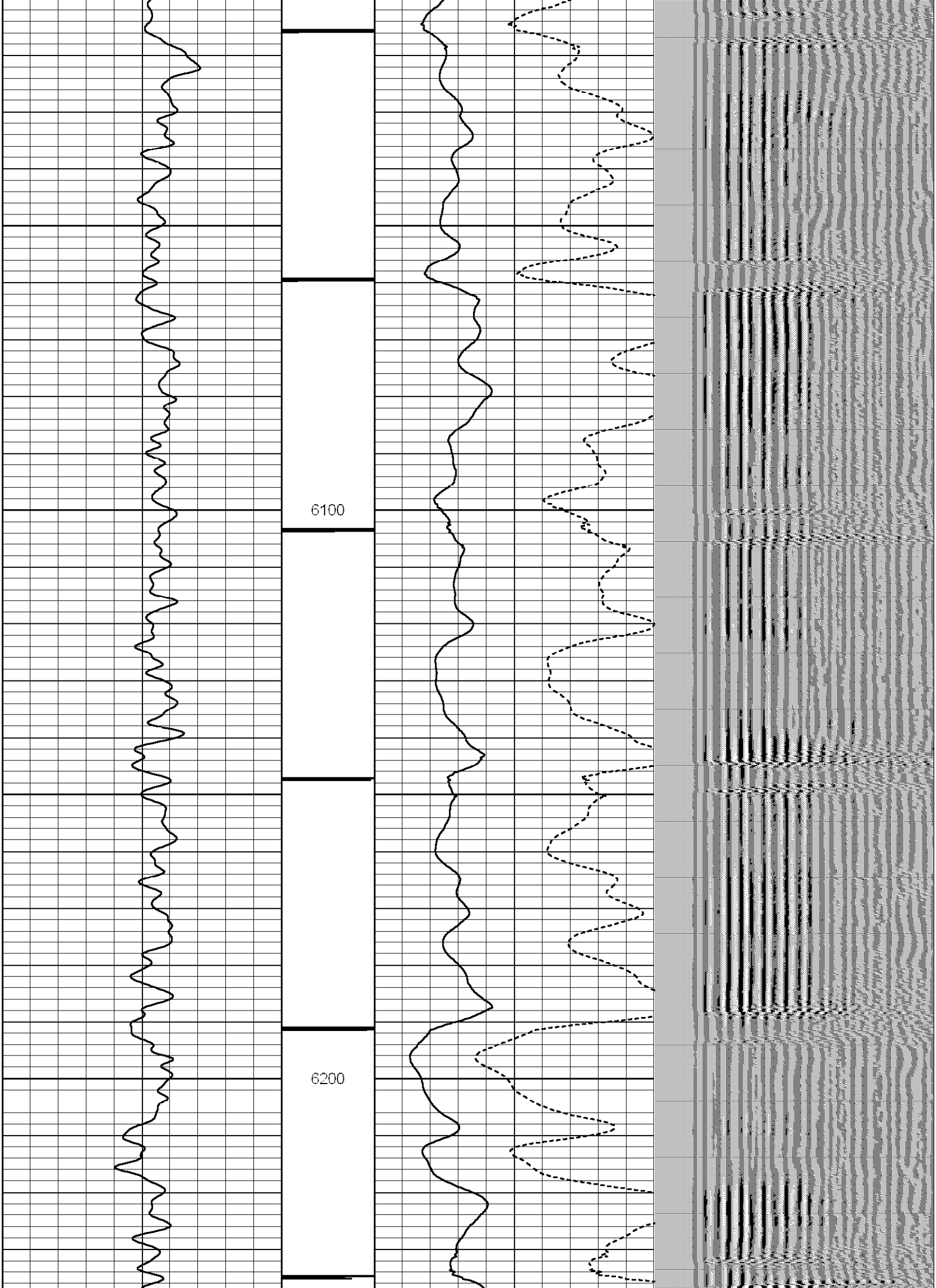

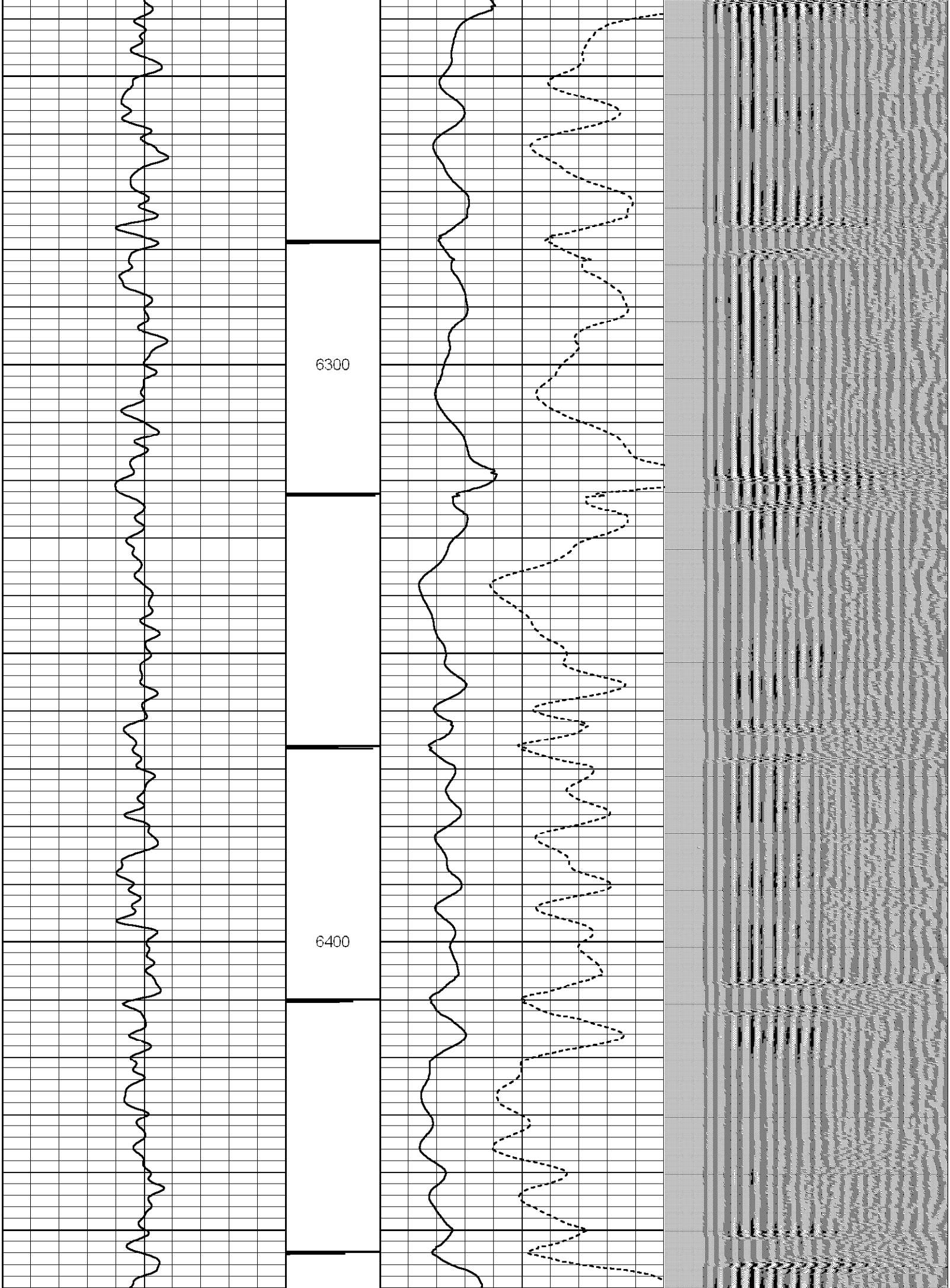

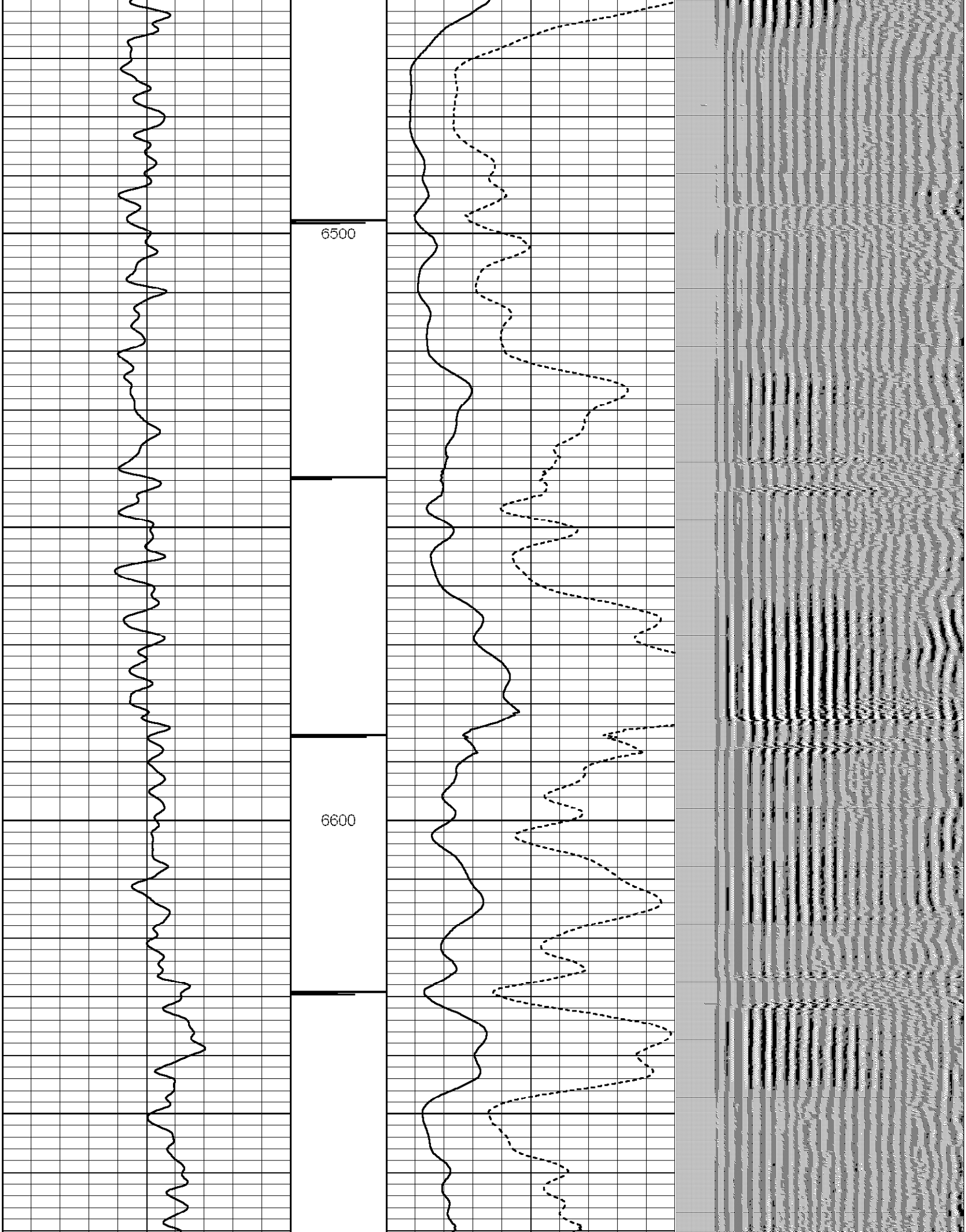

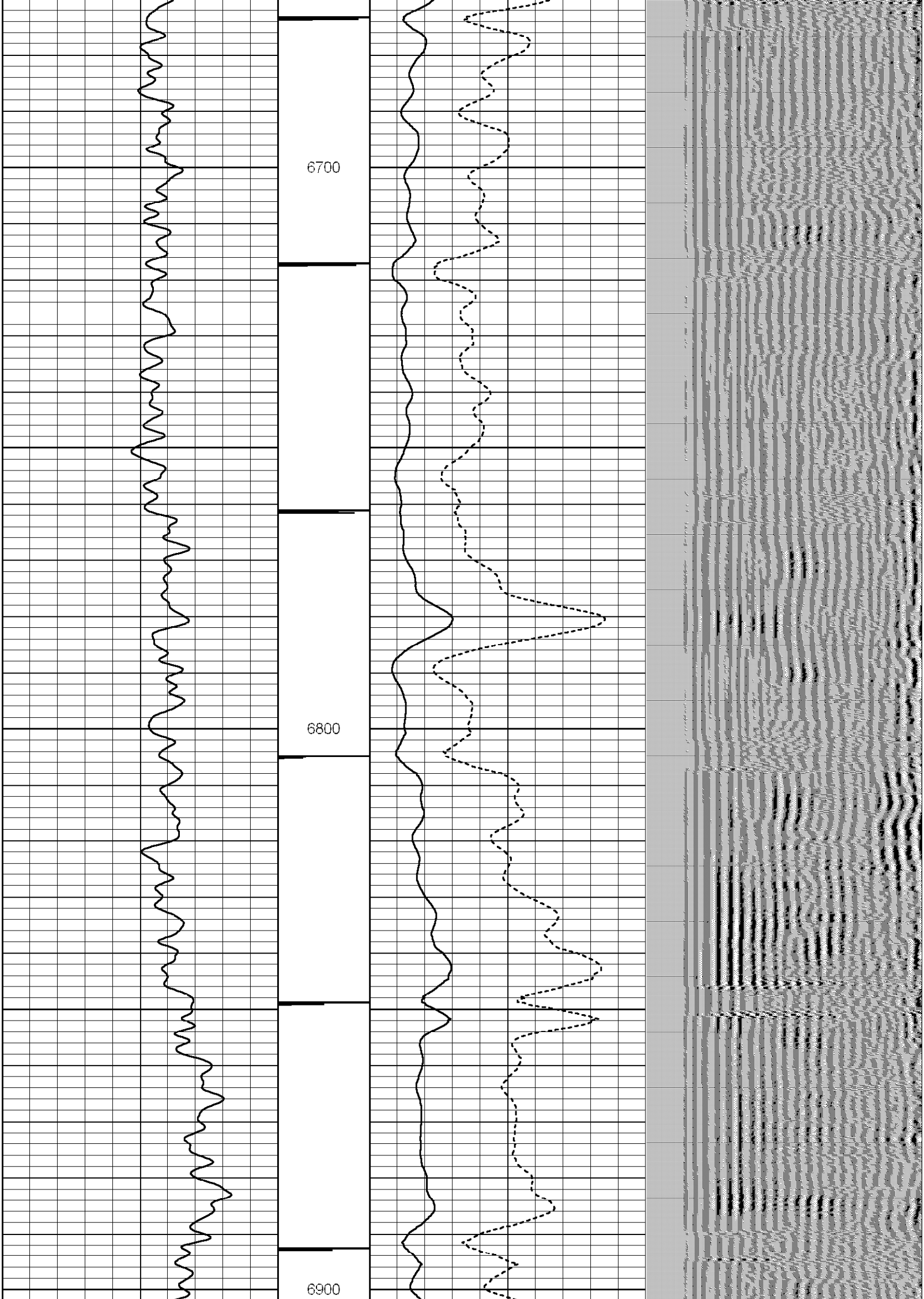

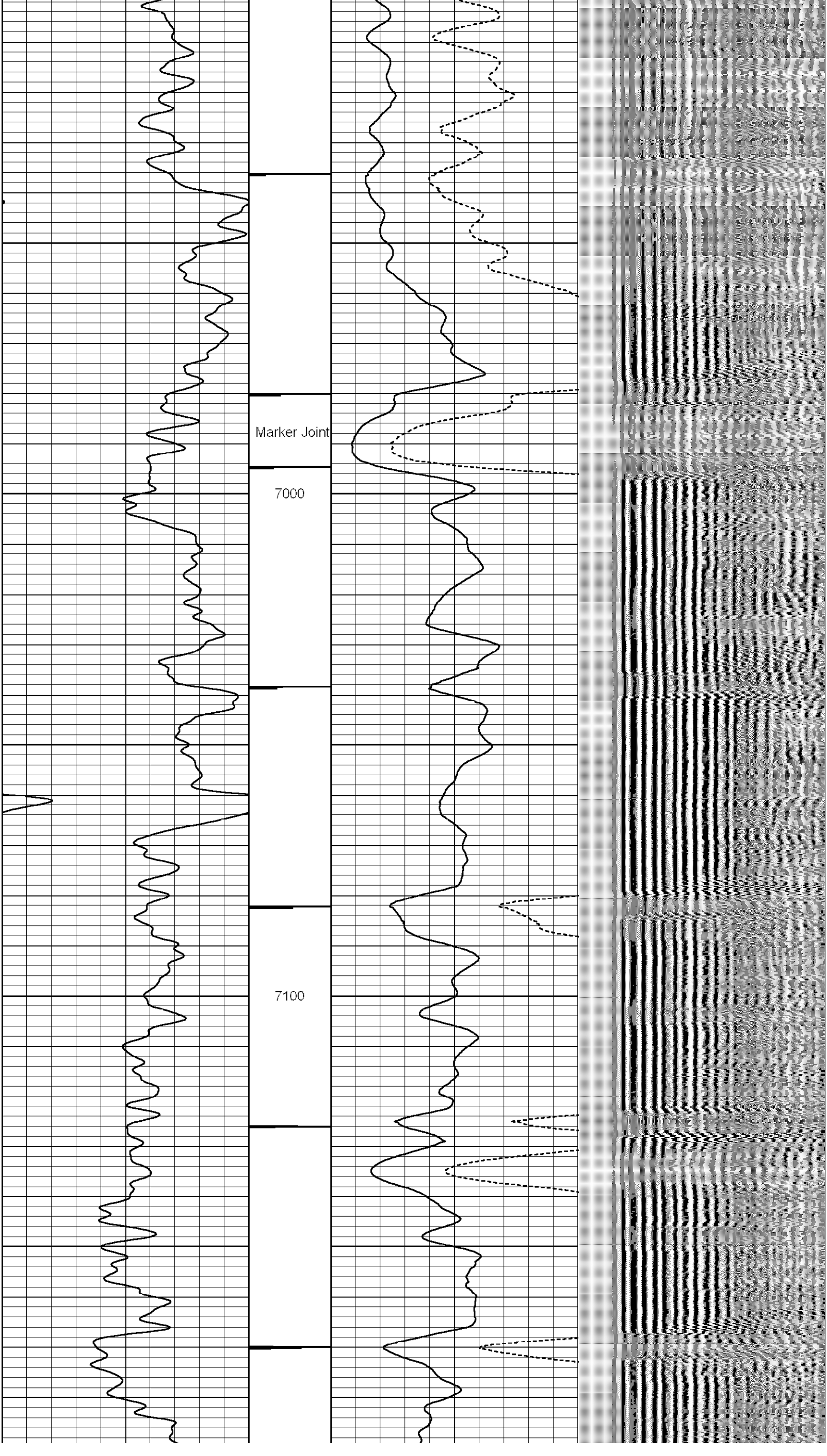

7200
7300
CCL
Gamma Ray
7400
Variable Density
3' Amplitude
Amplified Amplitude
7500
7600
7700
7800
0 Gamma Ray (GAPI) 180
-2 CCL -3.5
0 Amplitude (mV) 85
0 Amplified Amplitude (mV) 30
200 Variable Density 1200