

COMPENSATED
SONIC
LOG

Company		MULL DRILLING COMPANY, INC.	
Well		COTTONWOOD GRAZING "A"#2-15	
Field		WILDCAT	
County		LINCOLN	State
State		COLORADO	
Location:		API # : 05-073-06309	
Permanent Datum		GROUND LEVEL	
Log Measured From		Elevation 4896	
Drilling Measured From		KELLY BUSHING 13' A.G.L.	
SEC 15 TWP 12S RGE 52W		Other Services CNDL MICRO SONIC	
Elevation		K.B. 4909 D.F. 4907 G.L. 4896	
Date		Tue Aug 14 21:54:30 2007	
Run Number	ONE		
Depth Driller	6605		
Depth Logger	6608		
Bottom Logged Interval	6606		
Top Log Interval	0		
Casing Driller	13 3/8" @ 350'		
Casing Logger	350'		
Bit Size	9 7/8" TO 3000', 7 7/8'		
Type Fluid in Hole	CHEMICAL MUD		
Density / Viscosity	9.2/61		
pH / Fluid Loss	9.5/8.9		
Source of Sample	FLOWLINE		
Rm @ Meas. Temp	0.15@75		
Rmf @ Meas. Temp	0.13@75		
Rmc @ Meas. Temp	0.16@75		
Source of Rmf / Rmc	CAL		
Rm @ BHT	0.09@138		
Time Circulation Stopped	2 HR		
Time Logger on Bottom			
Maximum Recorded Temperature	138		
Equipment Number	0836		
Location	HAYS, KS		
Recorded By	DUGAN DENTON		
Witnessed By	ROGER MARTIN		

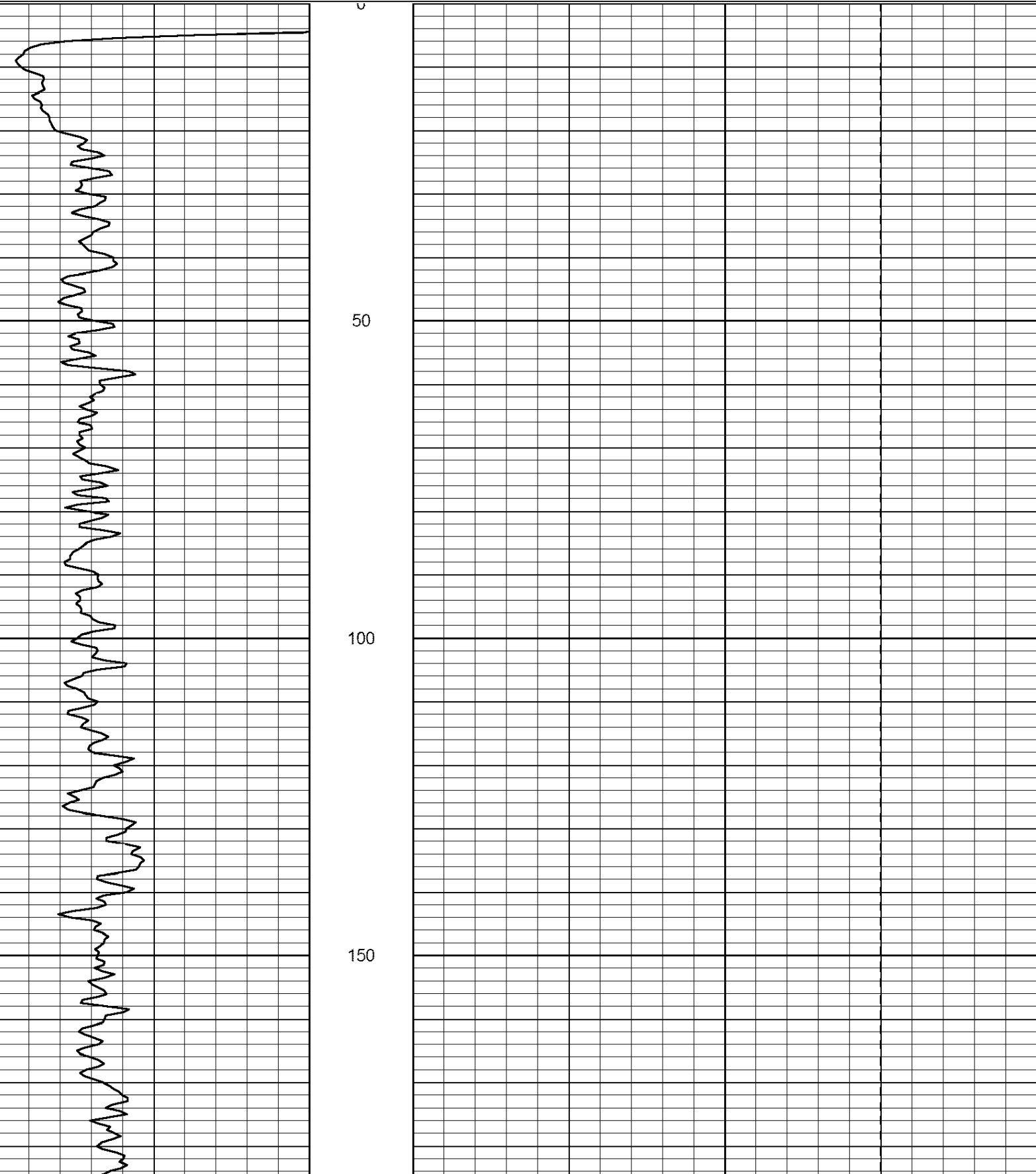
<<< Fold Here >>>

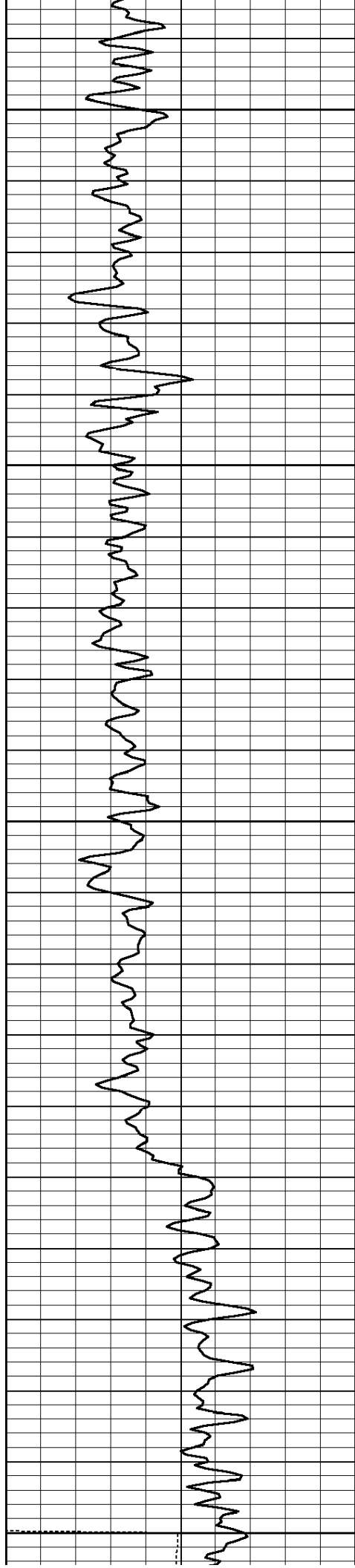
All interpretations are opinions based on inferences from electrical or other measurements and we cannot and do not guarantee the accuracy or correctness of any interpretation, and we shall not, except in the case of gross or willful negligence on our part, be liable or responsible for any loss, costs, damages, or expenses incurred or sustained by anyone resulting from any interpretation made by any of our officers, agents or employees. These interpretations are also subject to our general terms and conditions set out in our current Price Schedule.

Comments

Database File: mull ctwd grz a215.db
Dataset Pathname: 386mulllas
Presentation Format: sgr
Dataset Creation: Thu Oct 04 16:24:05 2007
Charted by: Depth in Feet scaled 1:240

0	GR	150	30	SPOR	-10
6	MELCAL (GAPI)	16	100	DT	40





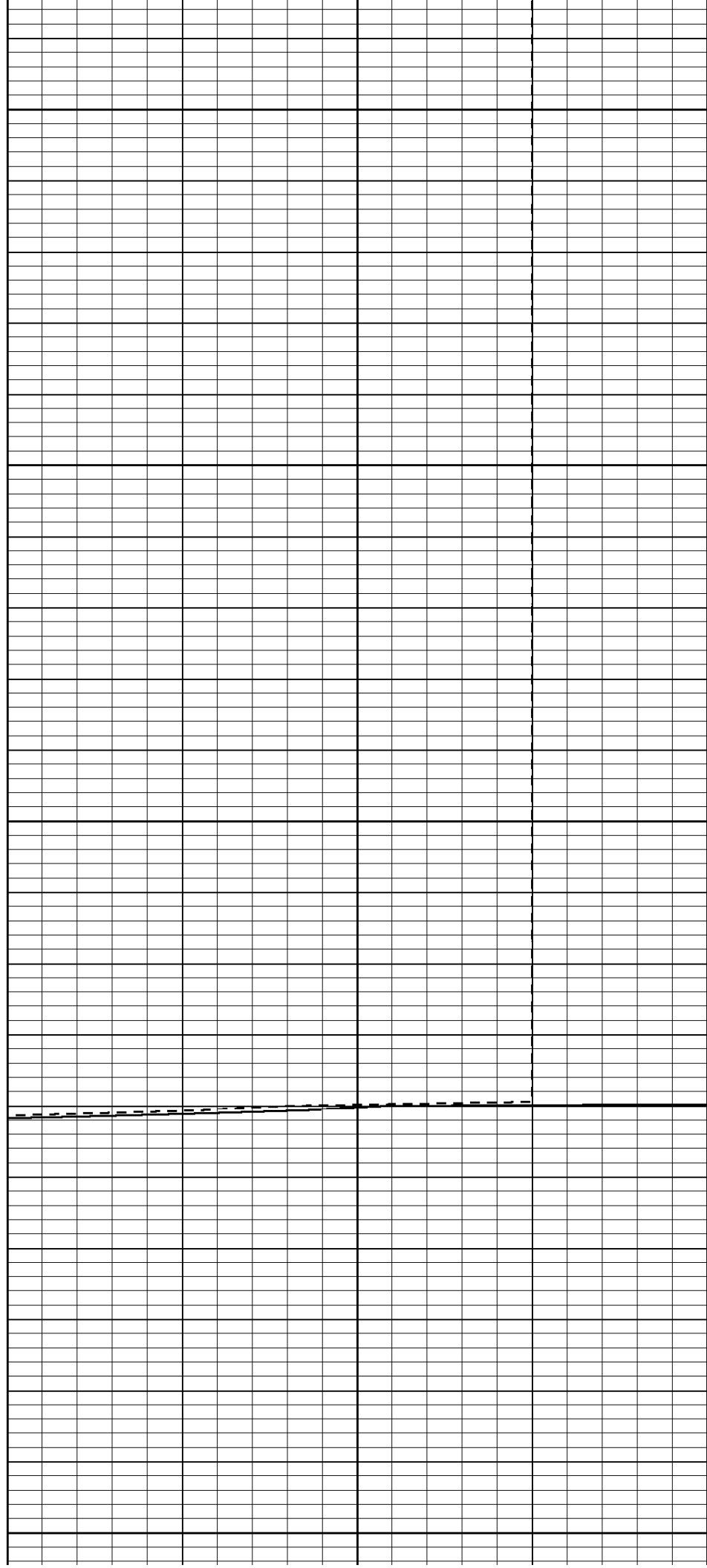
200

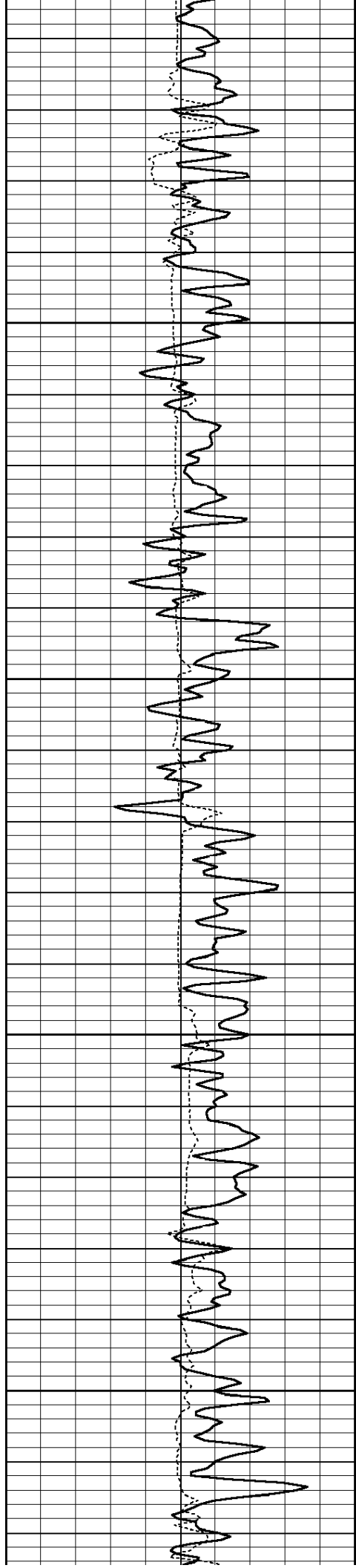
250

300

350

400



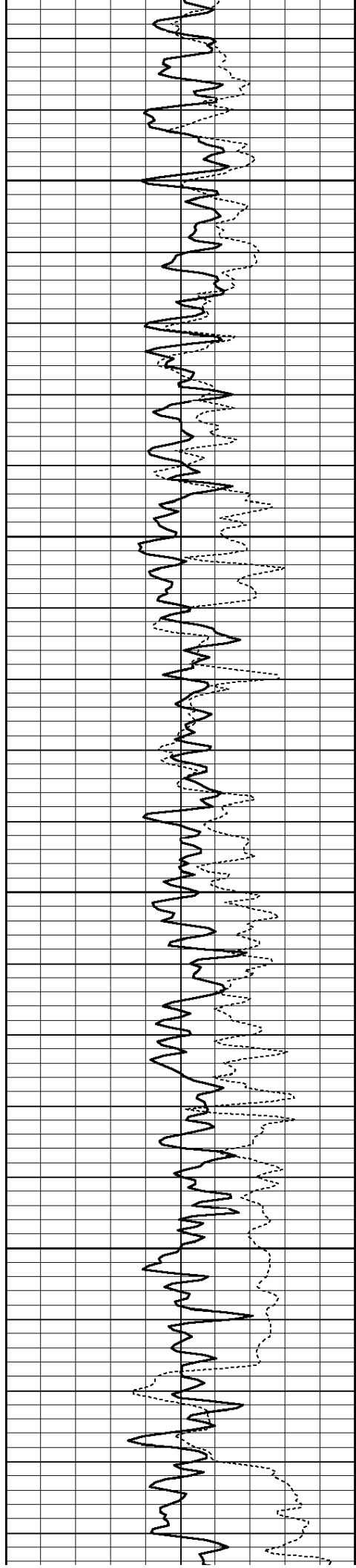


450

500

550

600




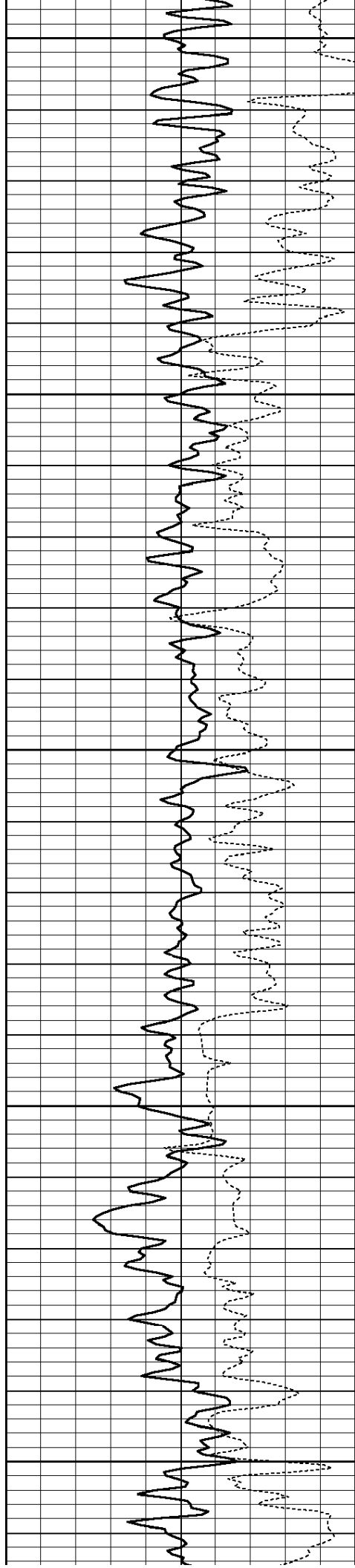
650

700

750

800






850

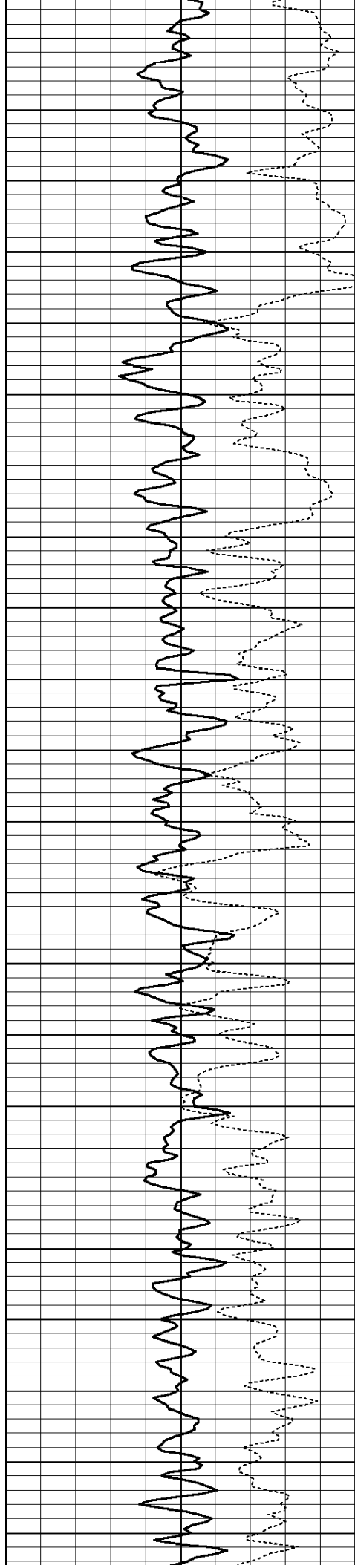
900

950

1000

1050



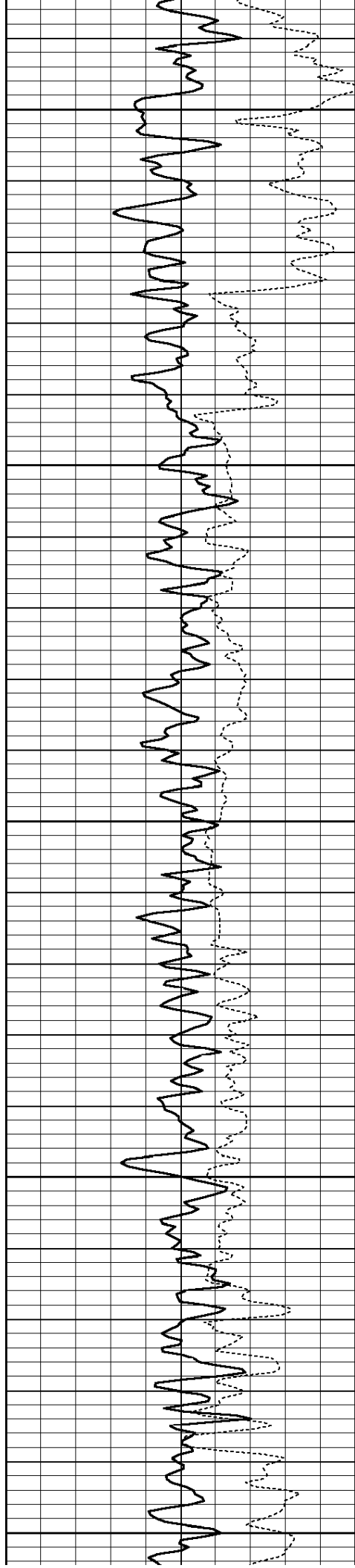


1100

1150

1200

1250



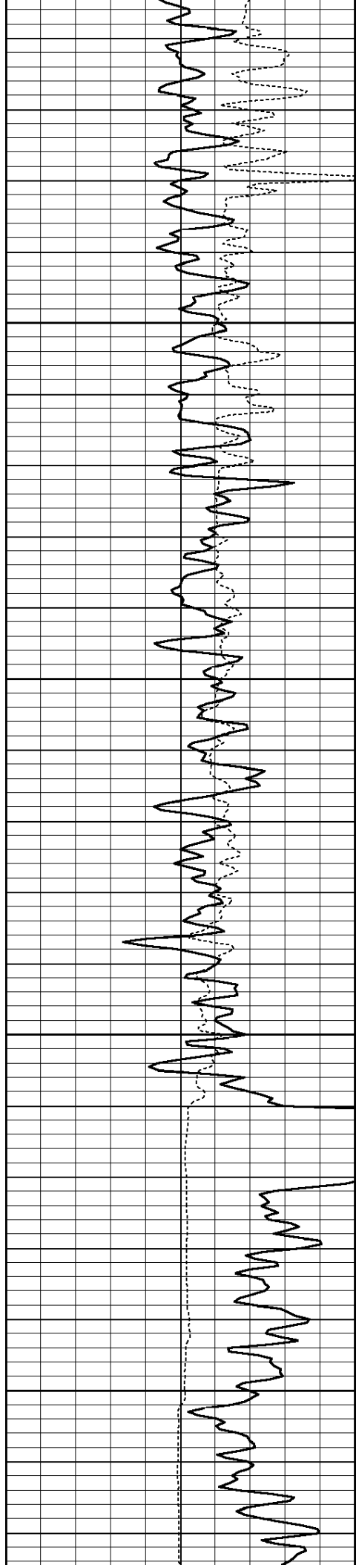
1300

1350

1400

1450

1500

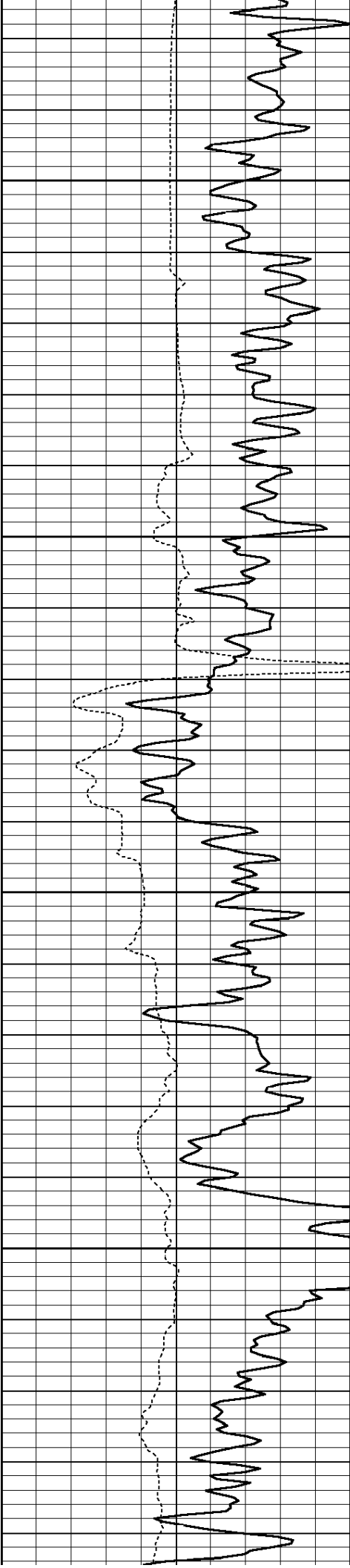


1550

1600

1650

1700

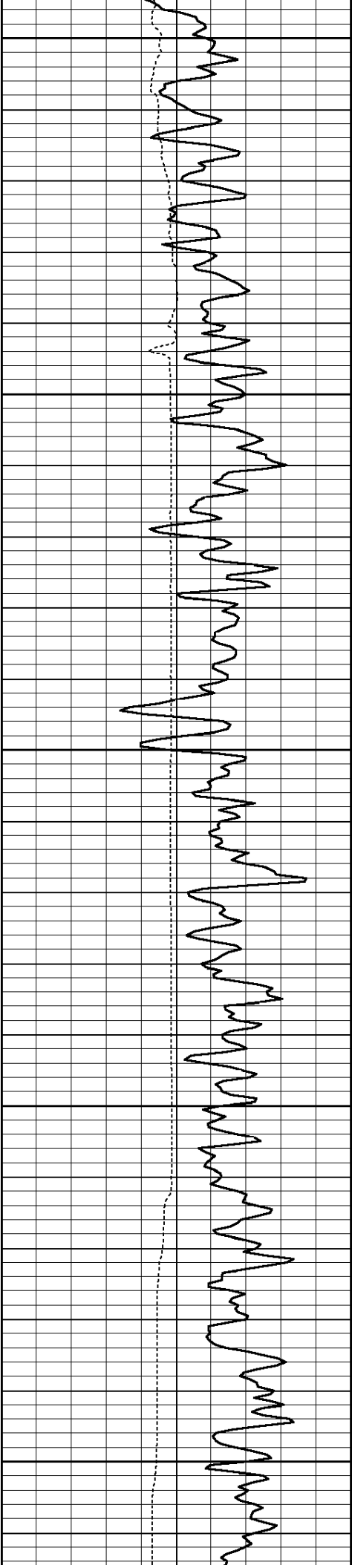


1750

1800

1850

1900



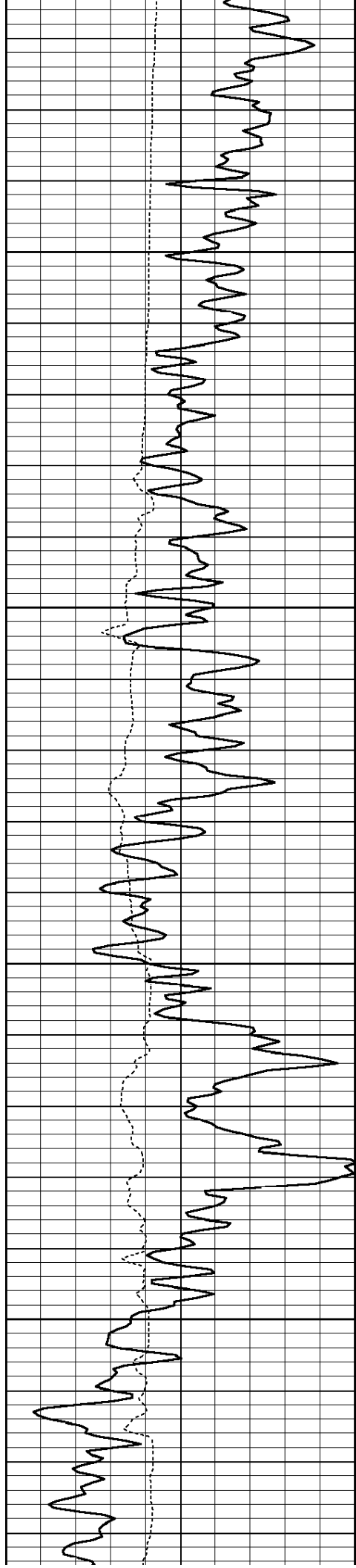
1950

2000

2050

2100

2150




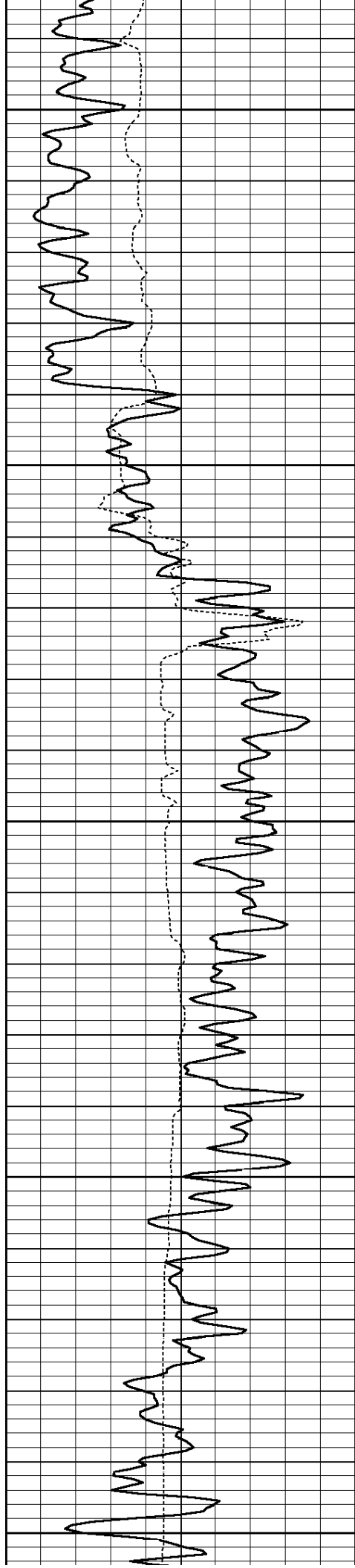
2200

2250

2300

2350






2400

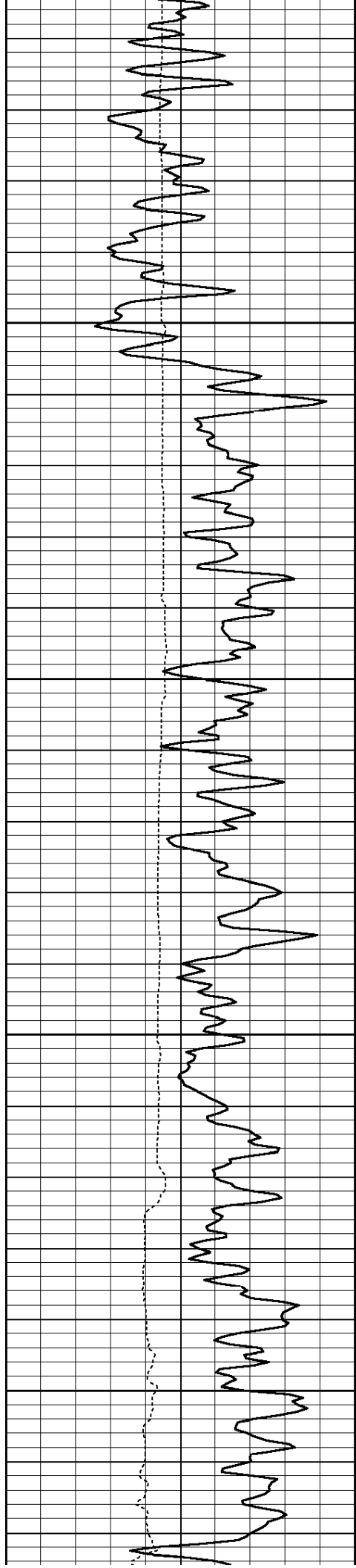
2450

2500

2550

2600



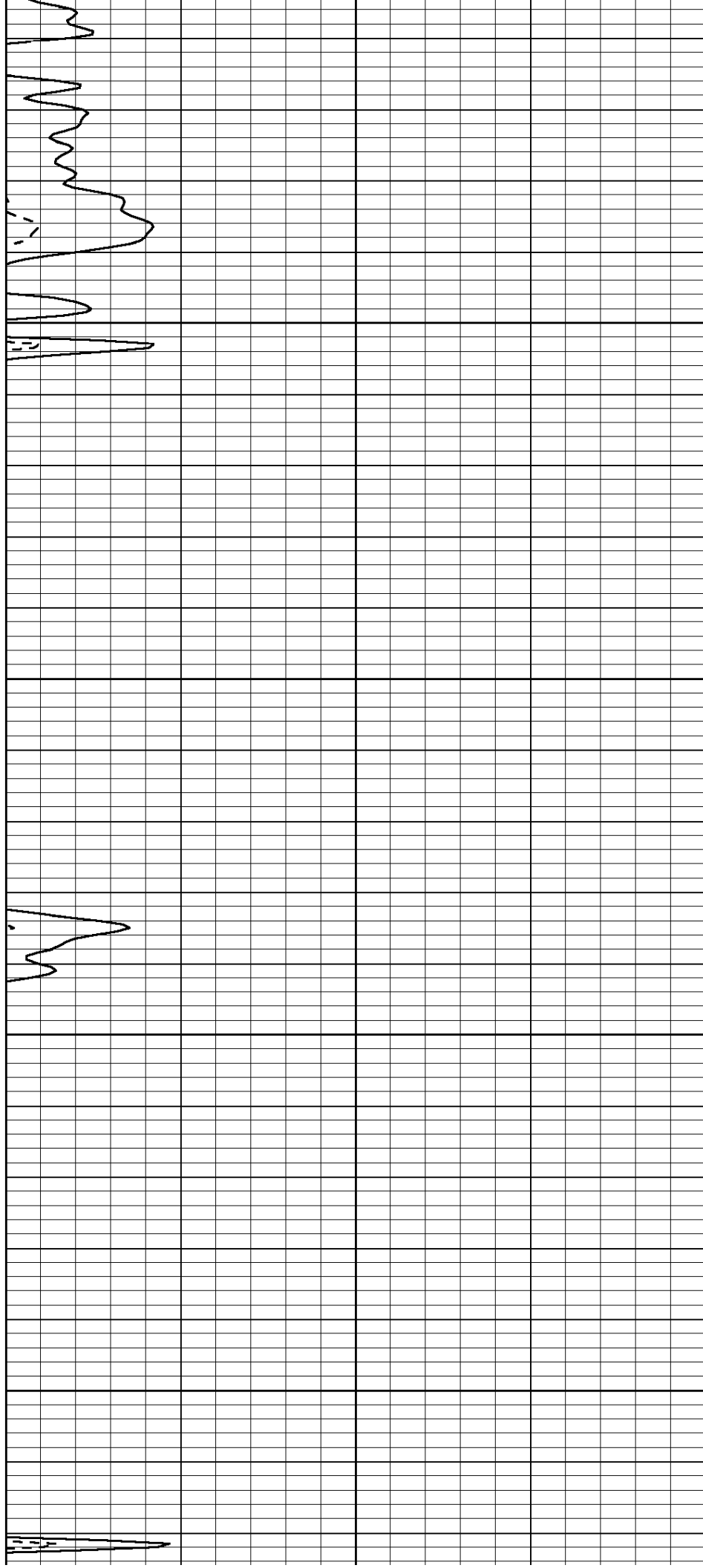


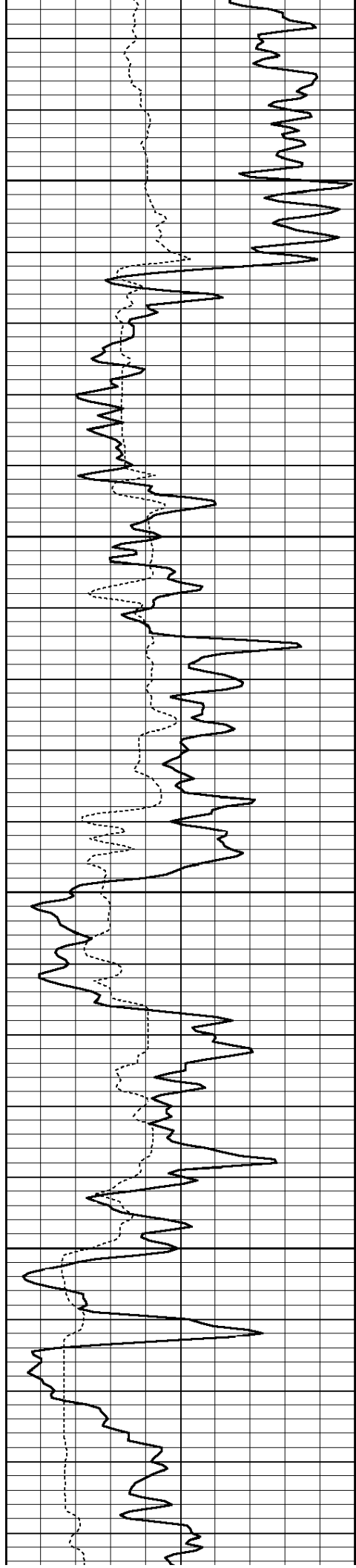
2650

2700

2750

2800



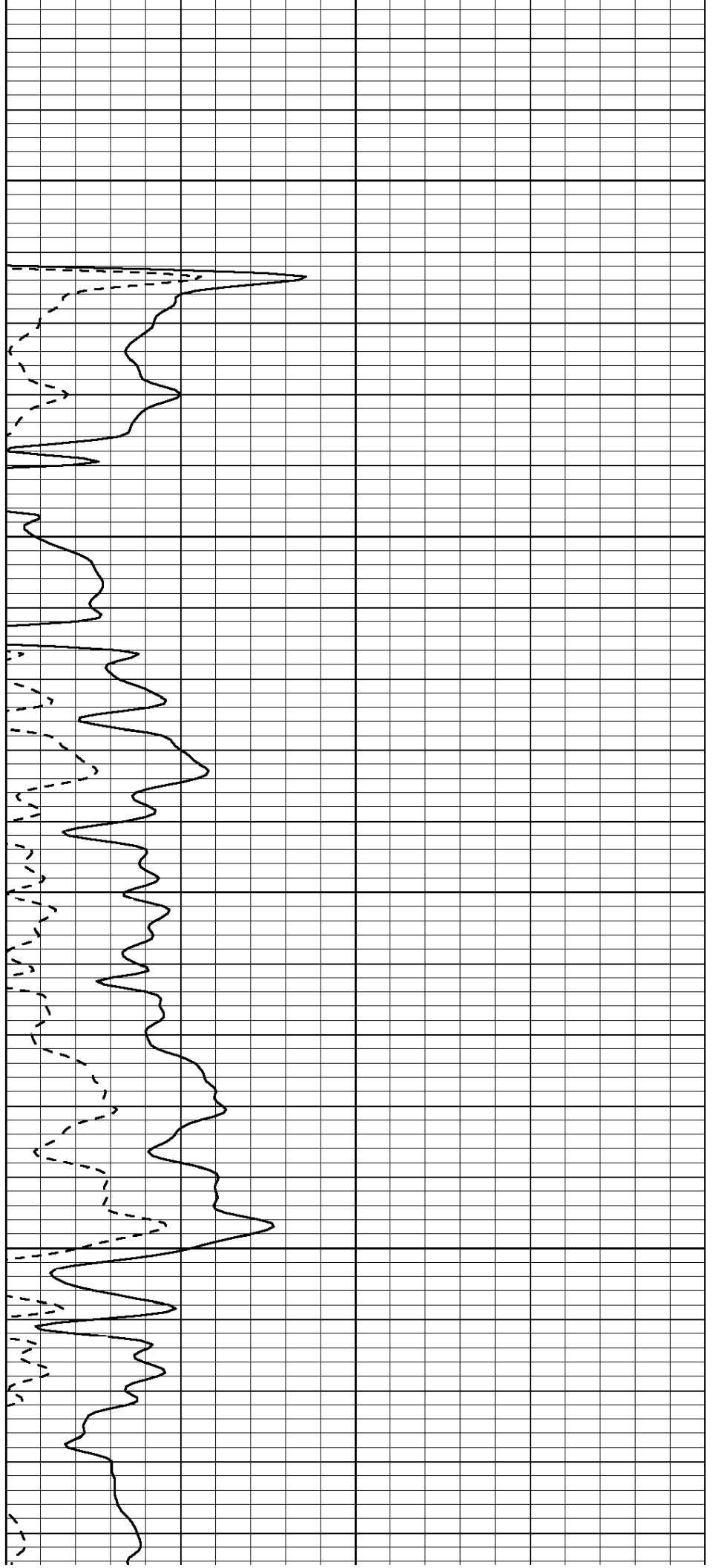


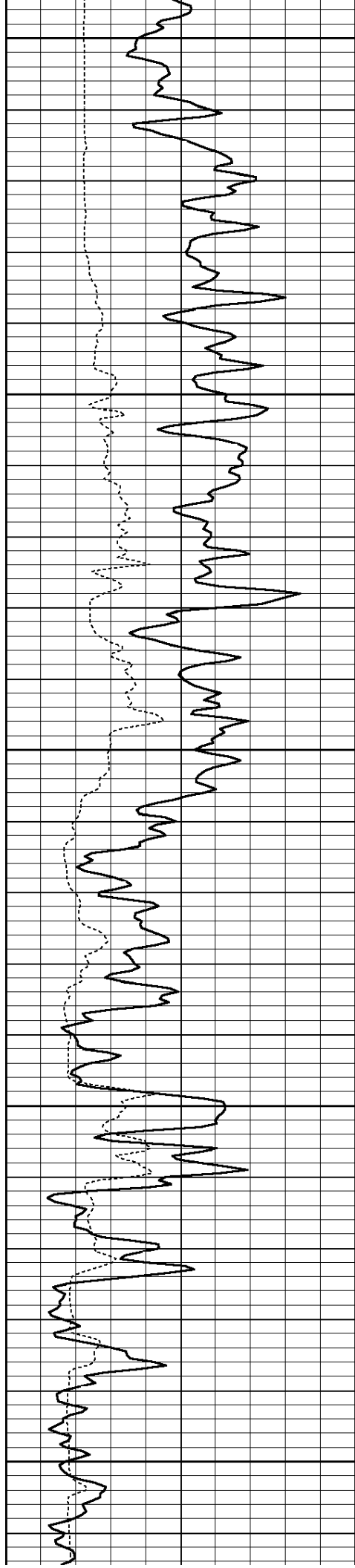
2850

2900

2950

3000





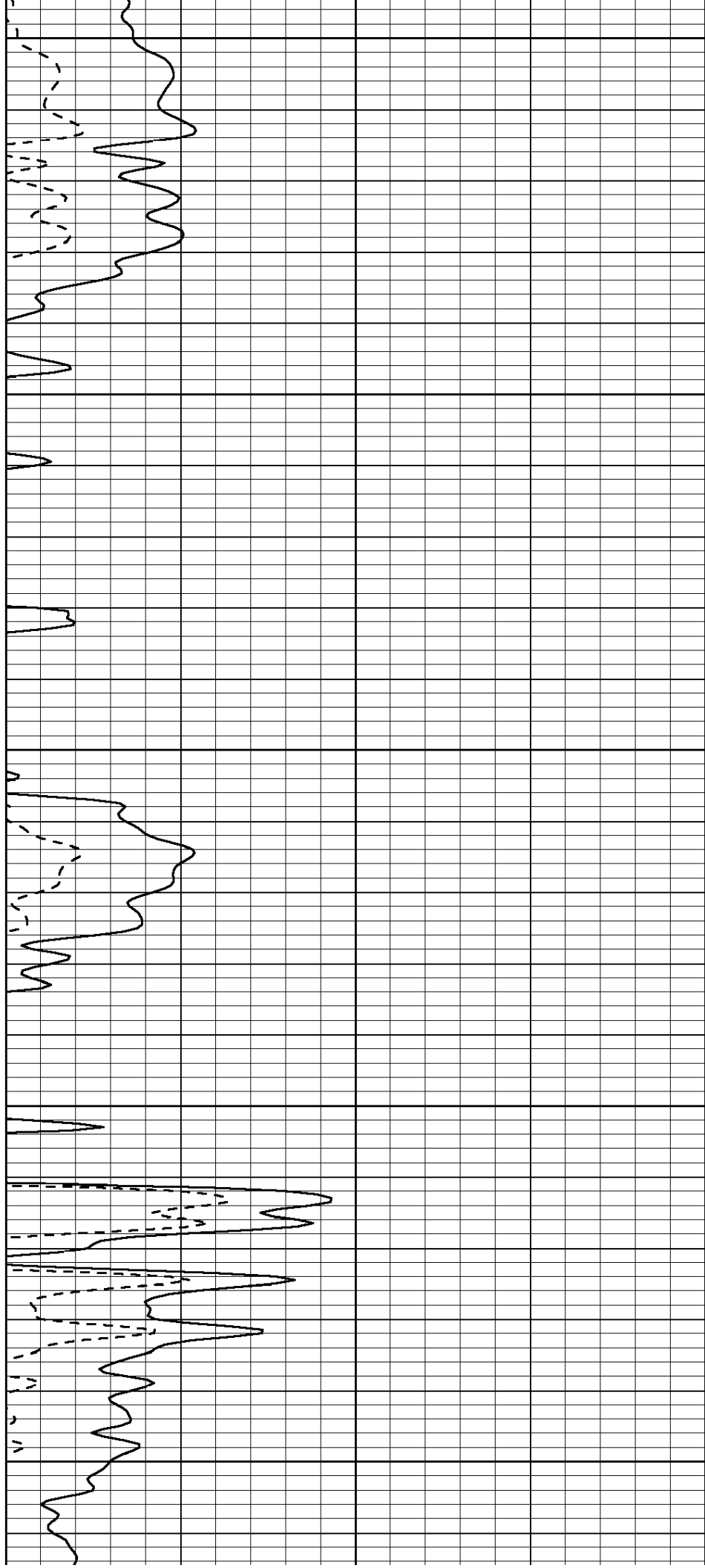
3050

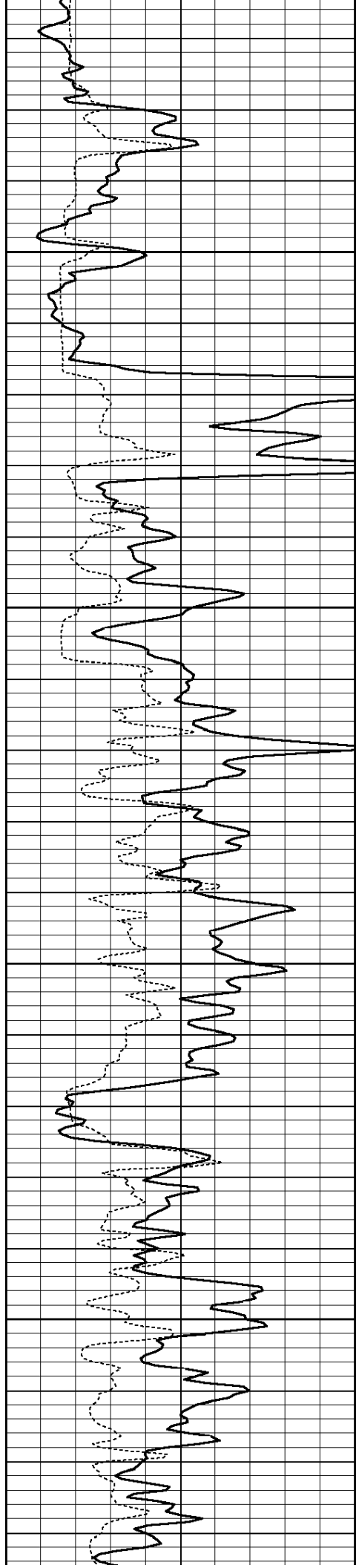
3100

3150

3200

3250



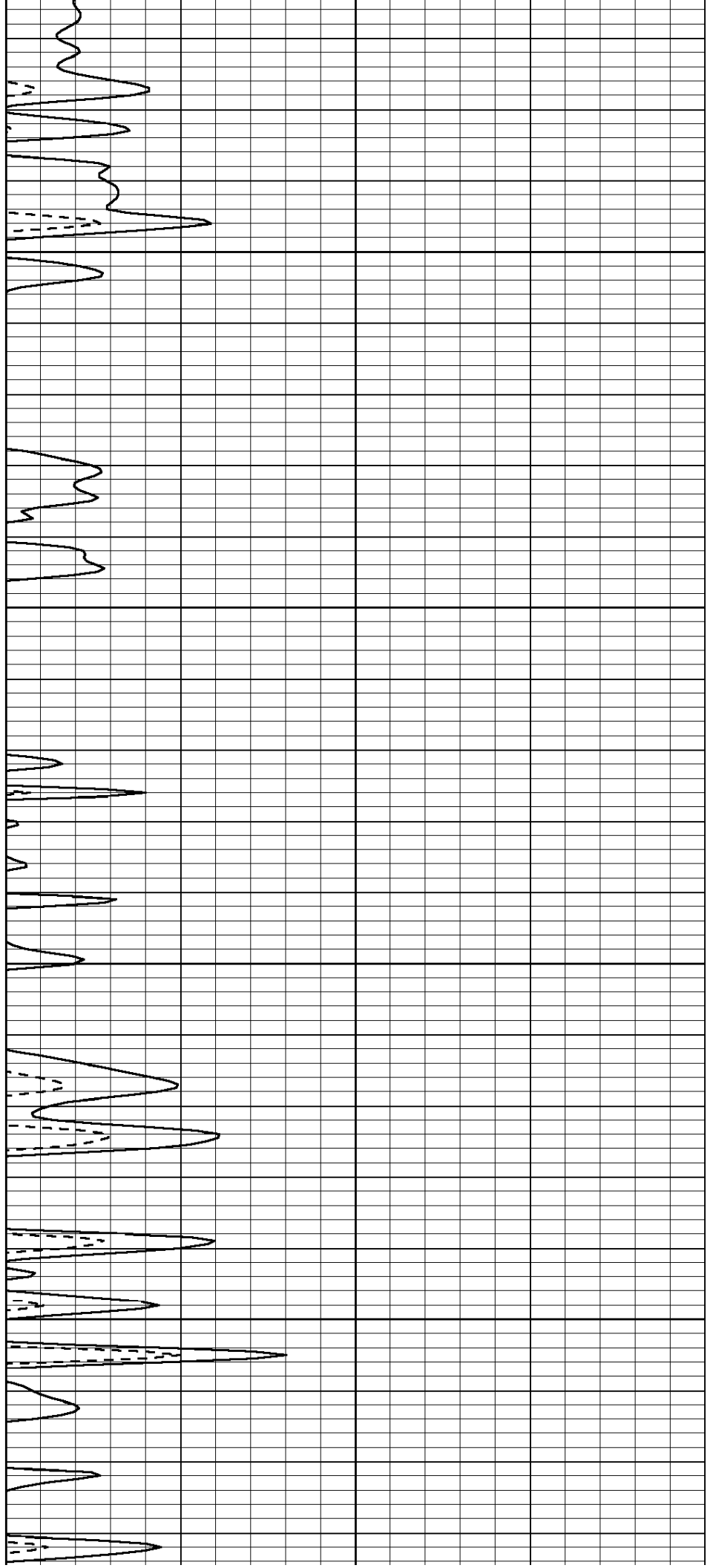


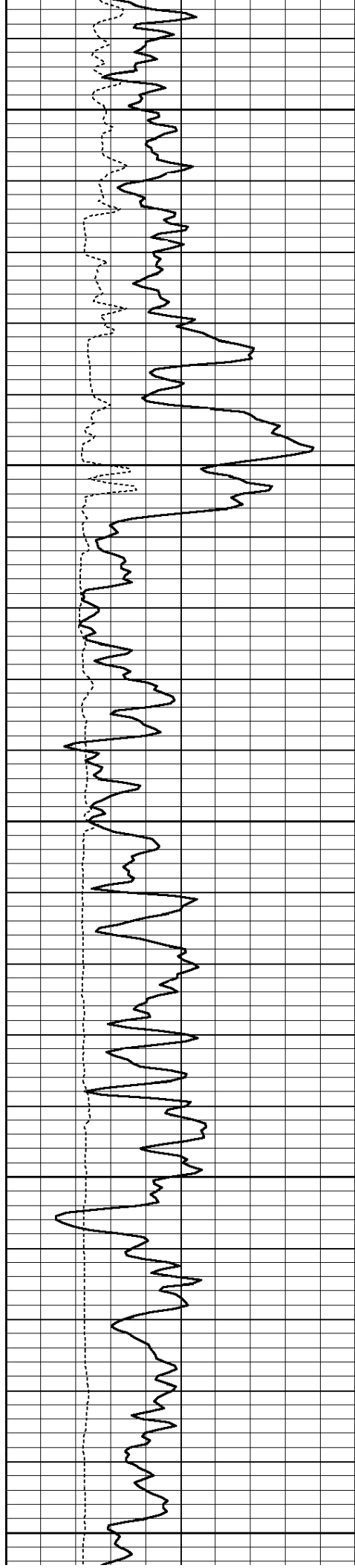
3300

3350

3400

3450





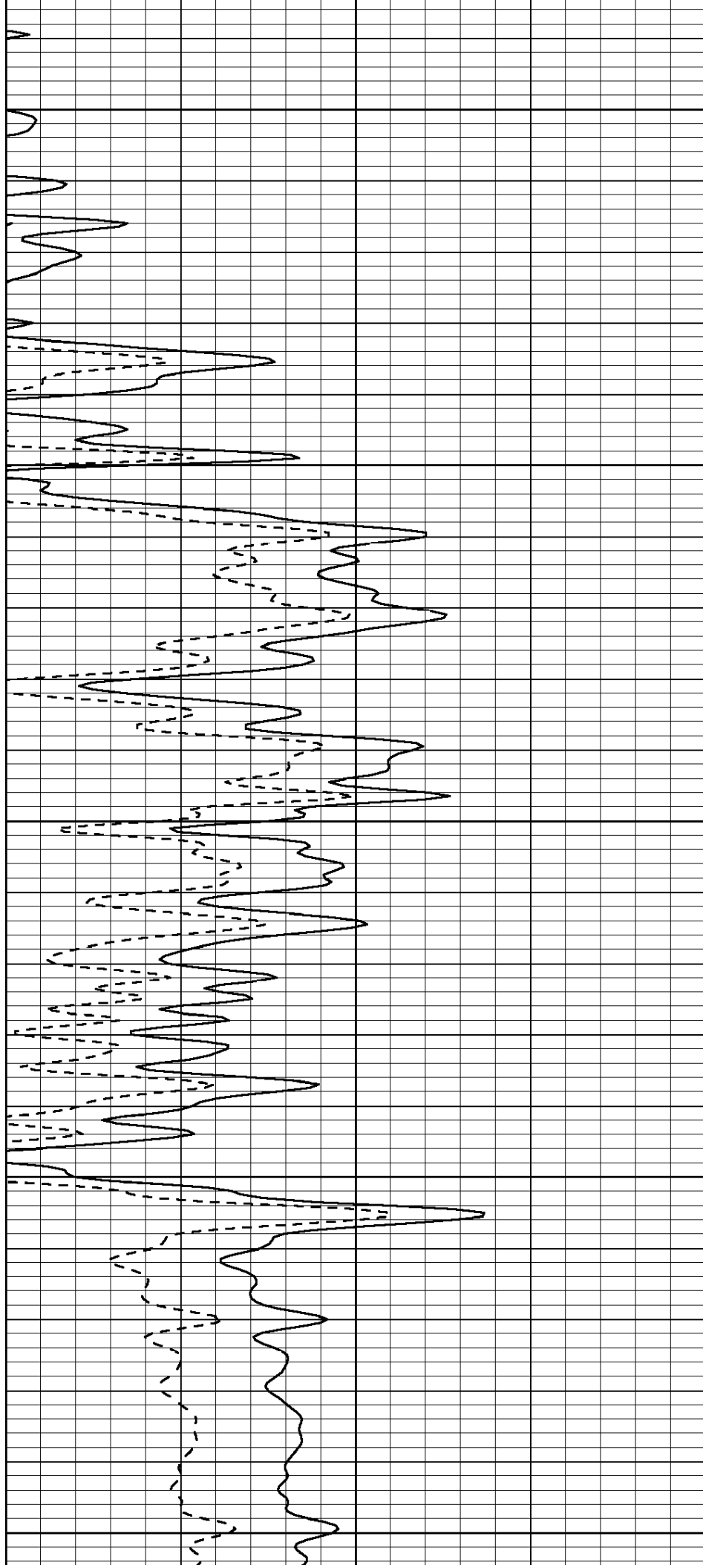
3500

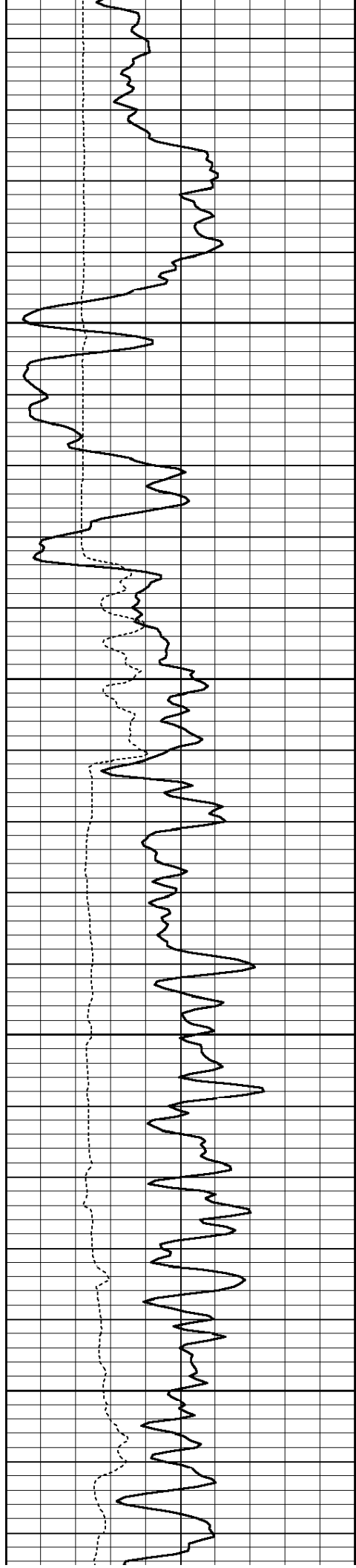
3550

3600

3650

3700



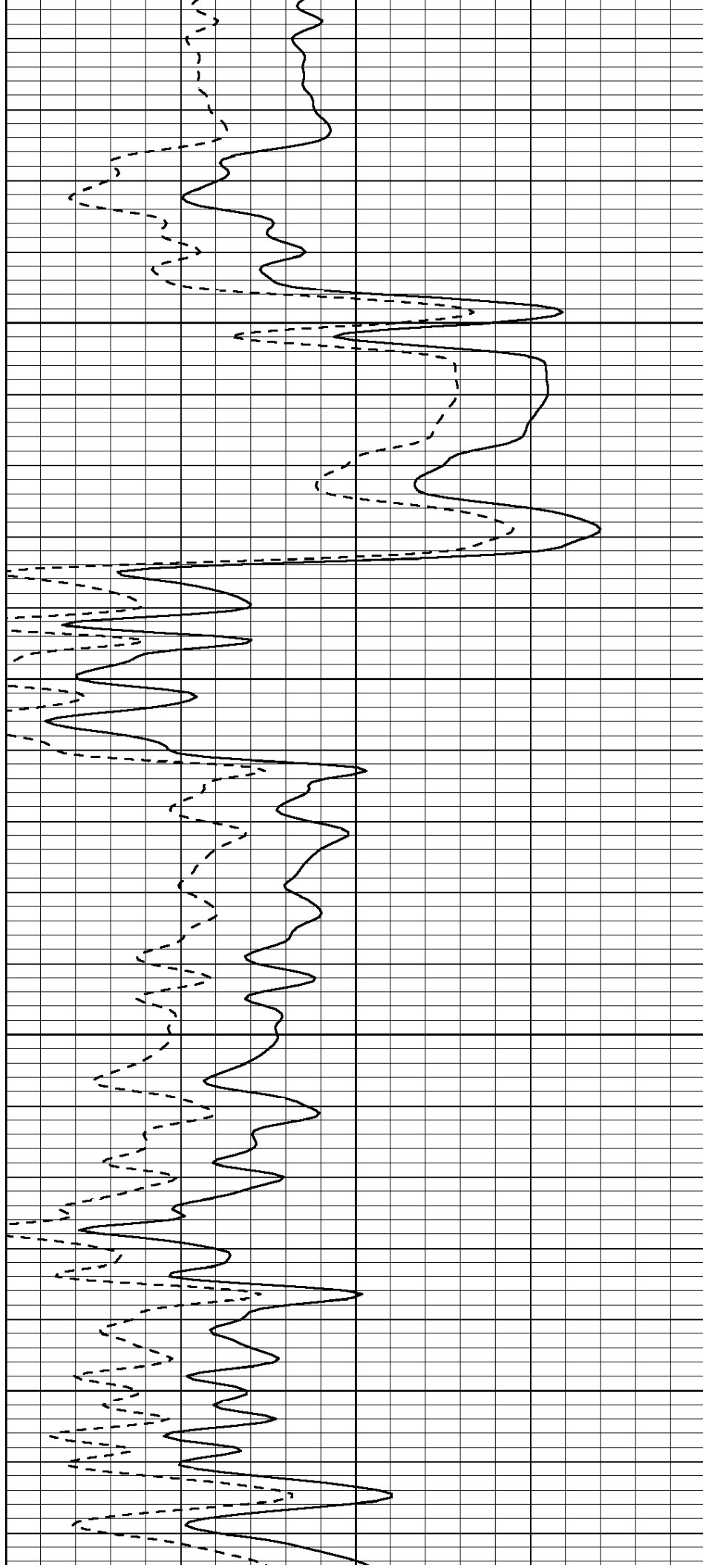


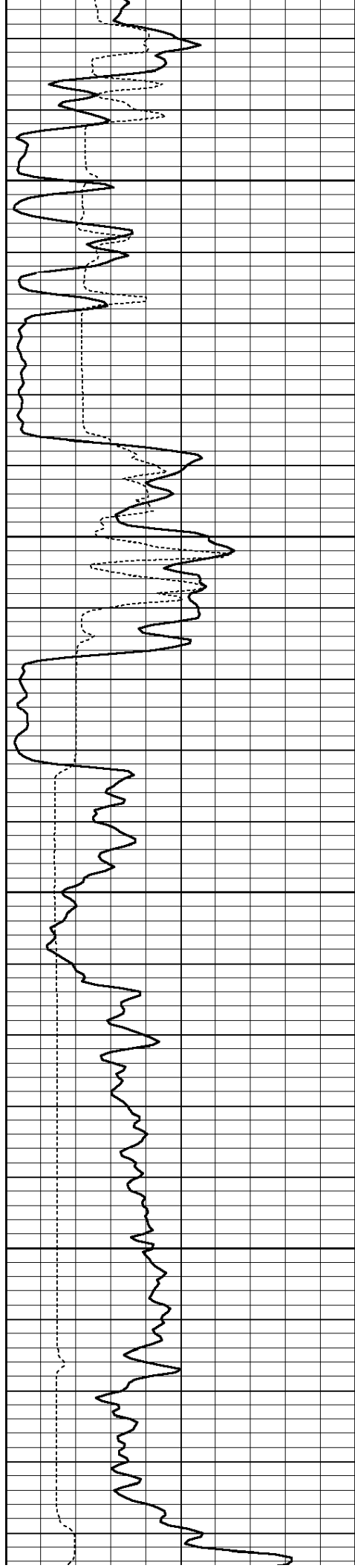
3750

3800

3850

3900



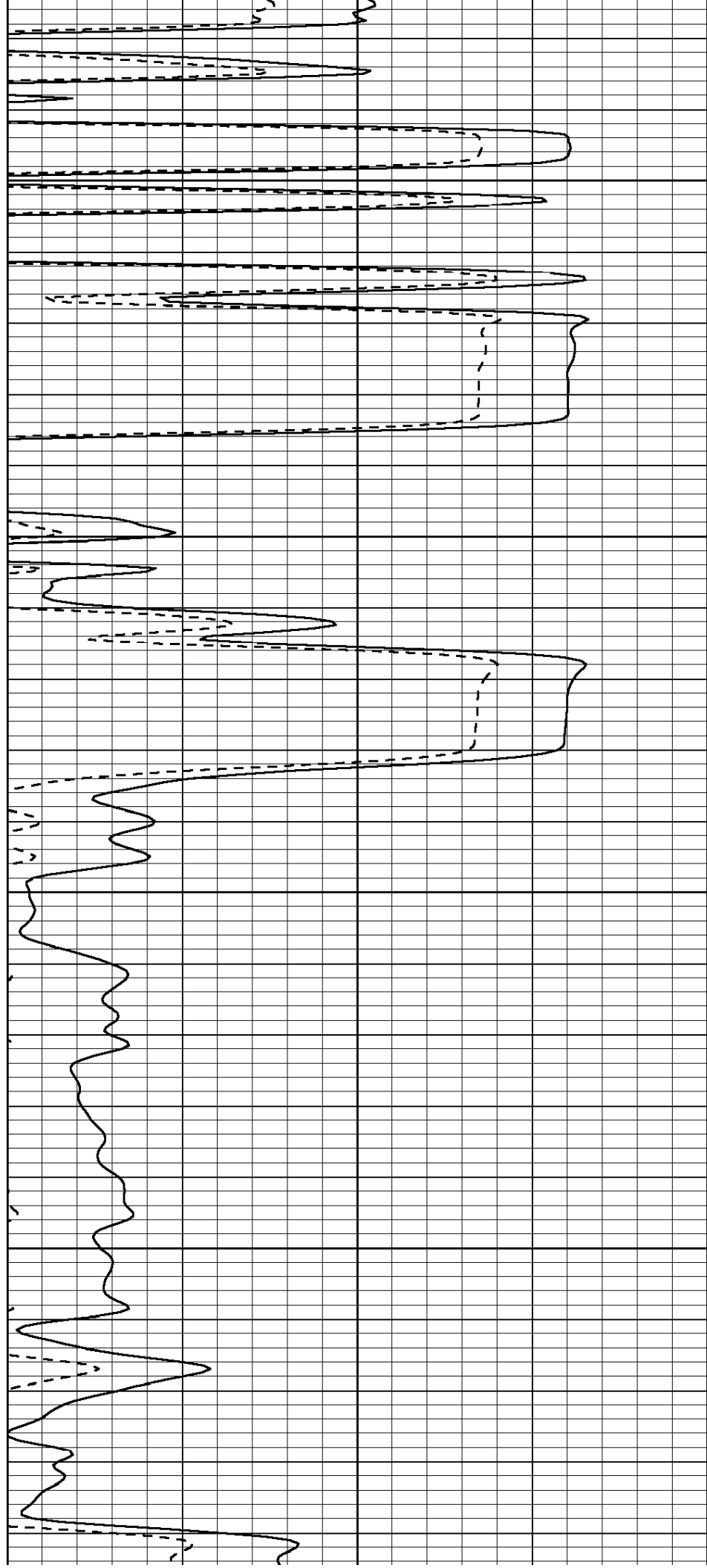


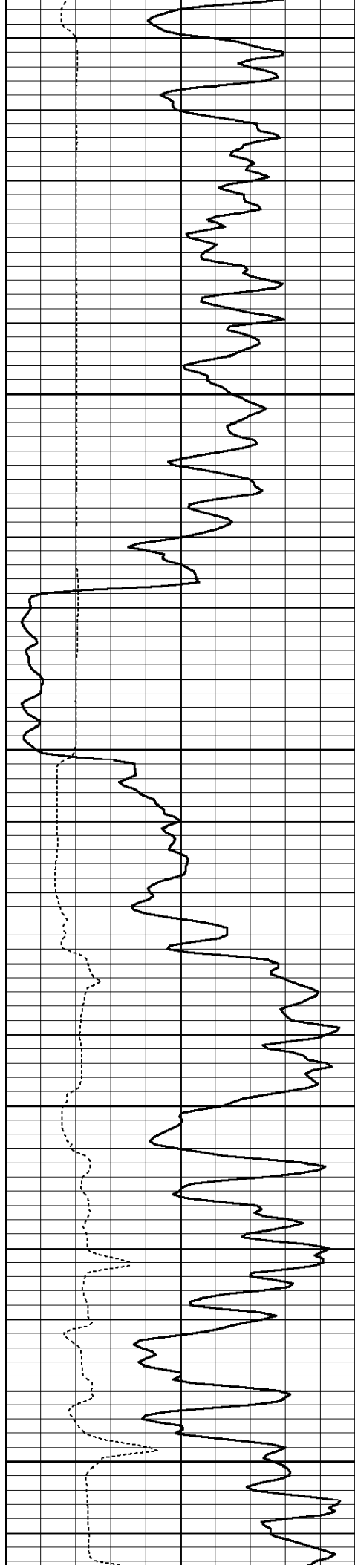
3950

4000

4050

4100





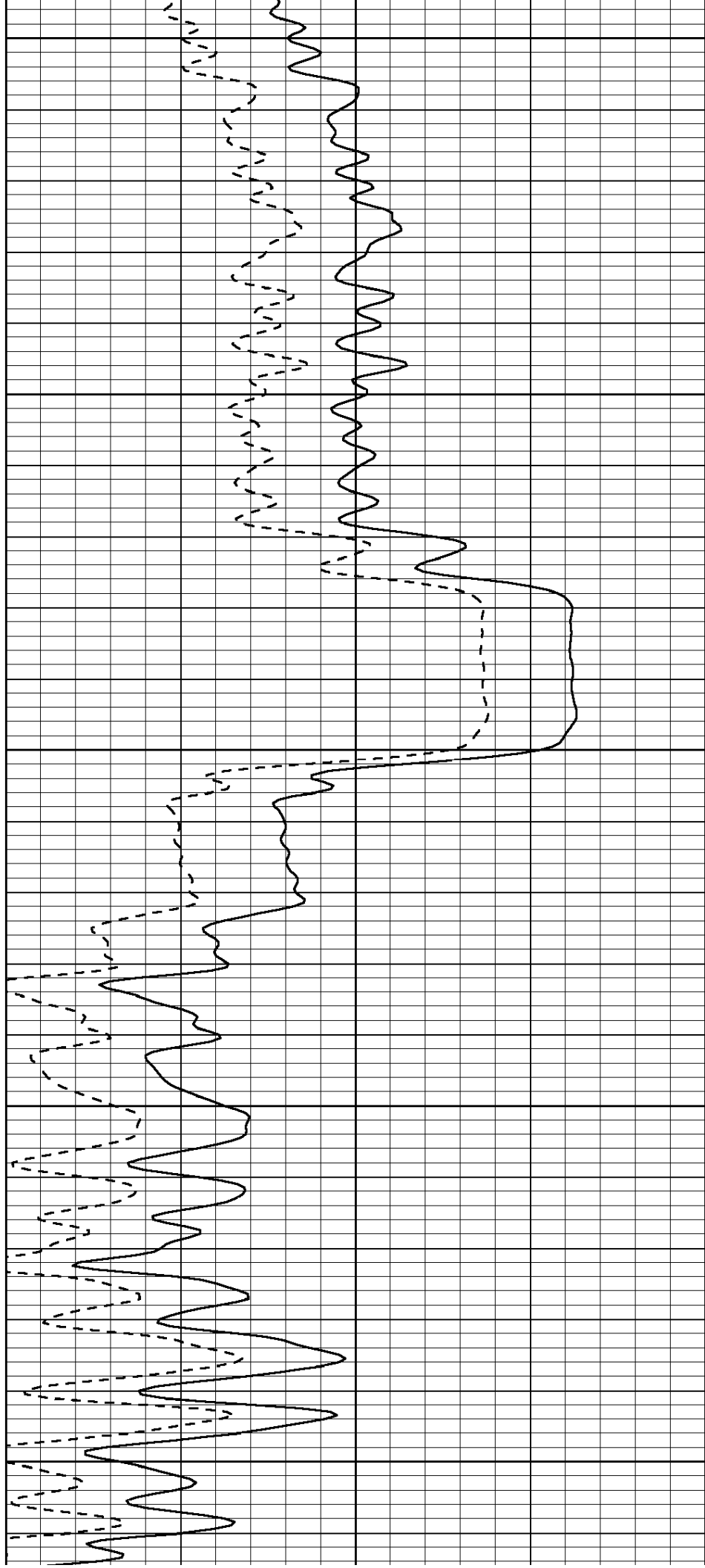
4150

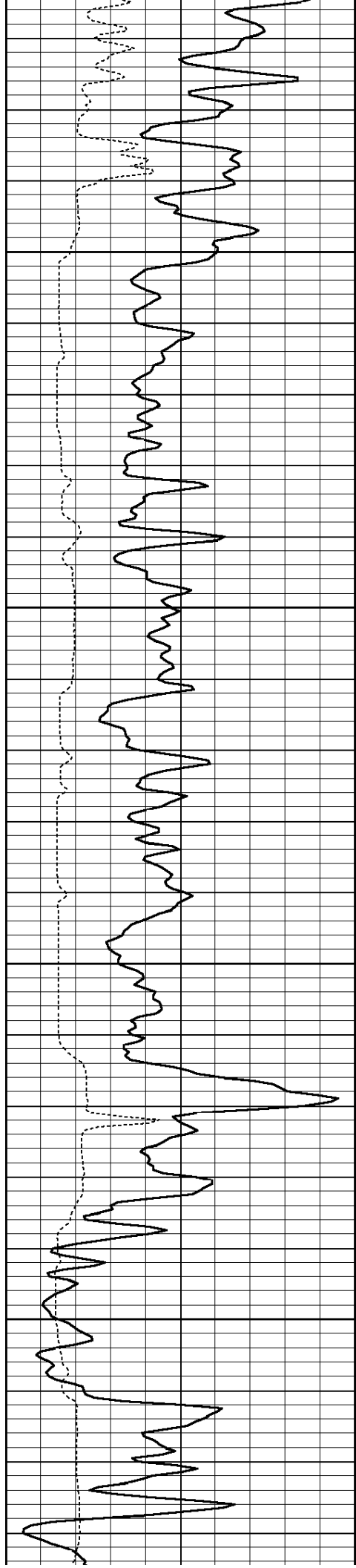
4200

4250

4300

4350



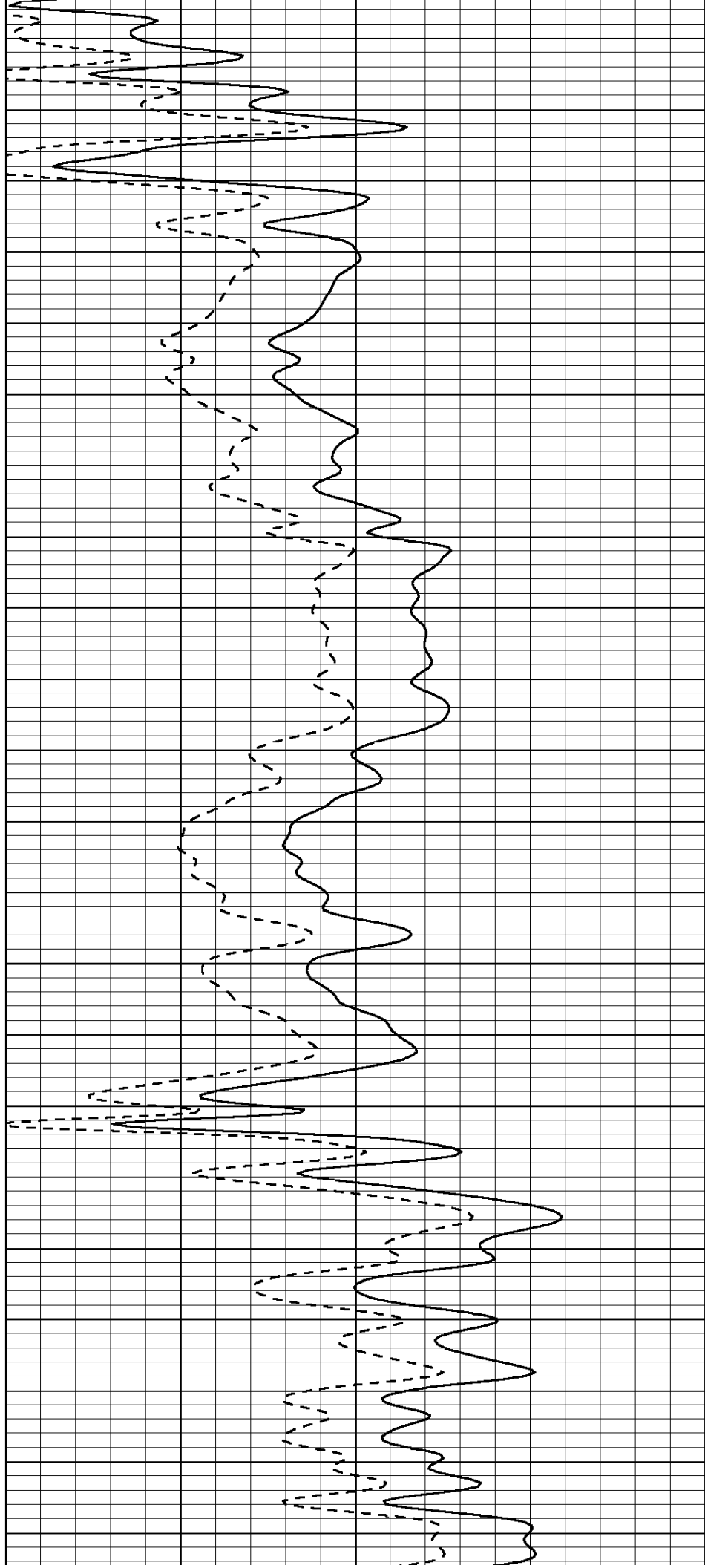


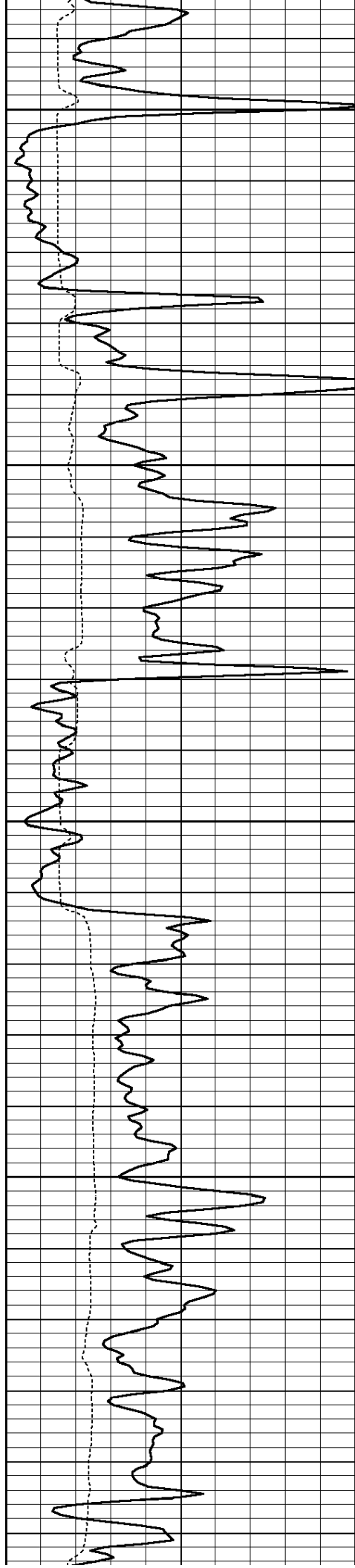
4400

4450

4500

4550





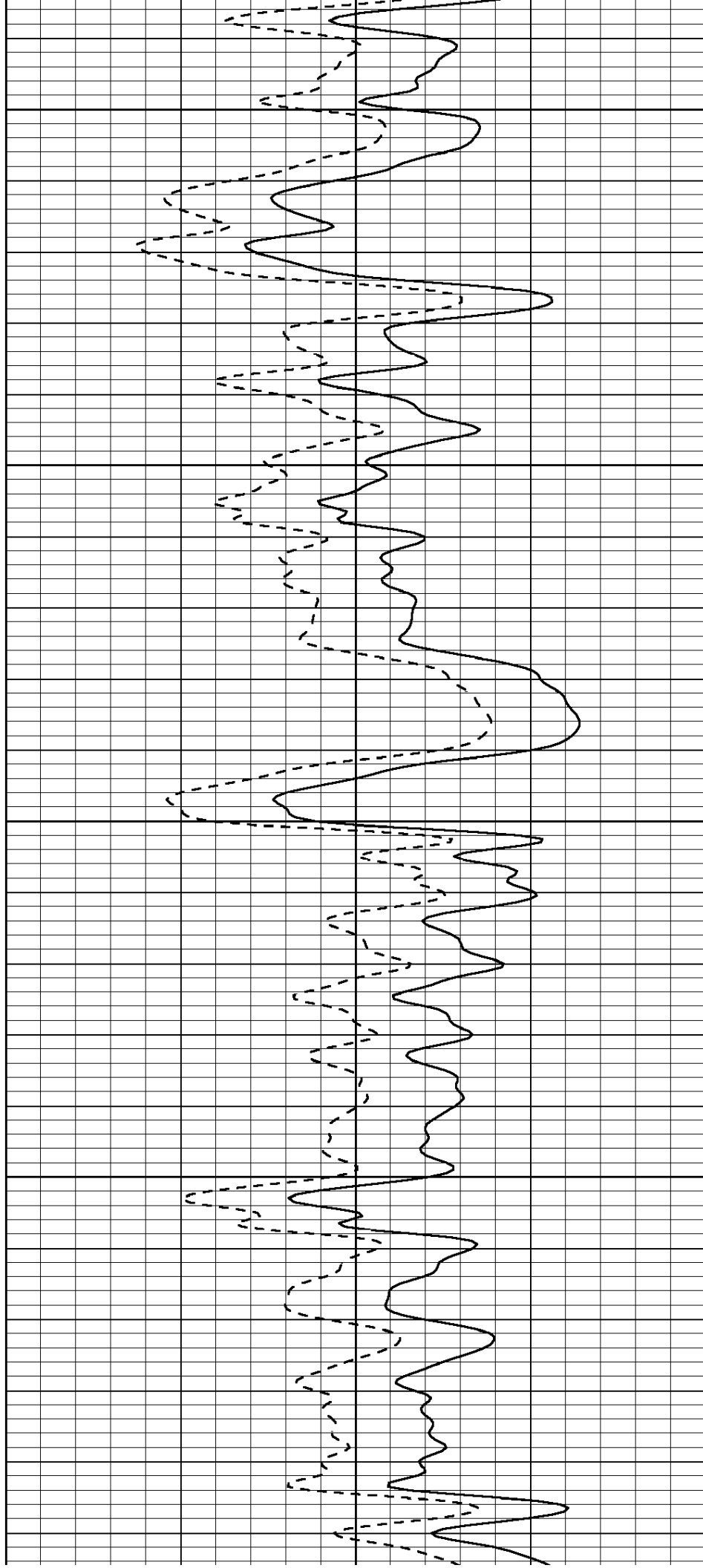
4600

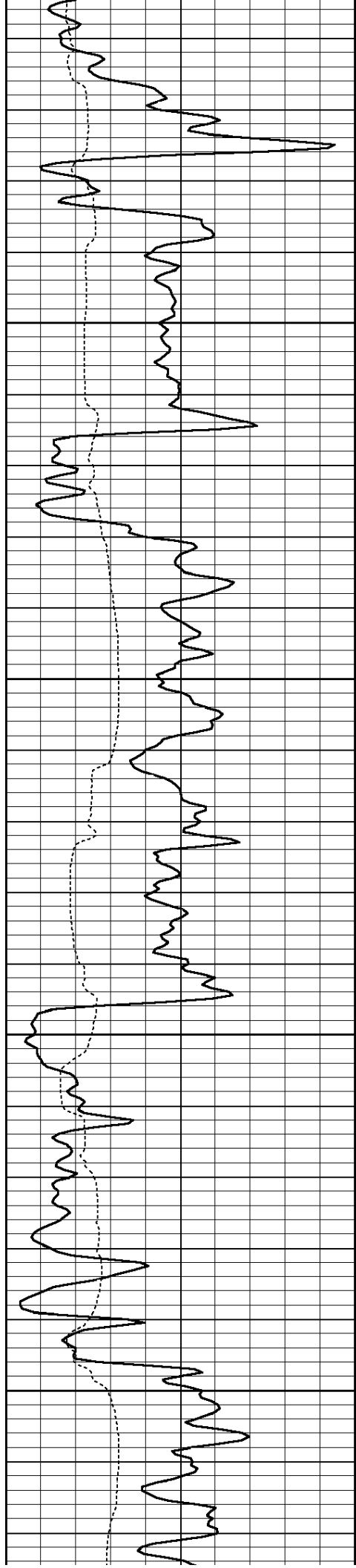
4650

4700

4750

4800



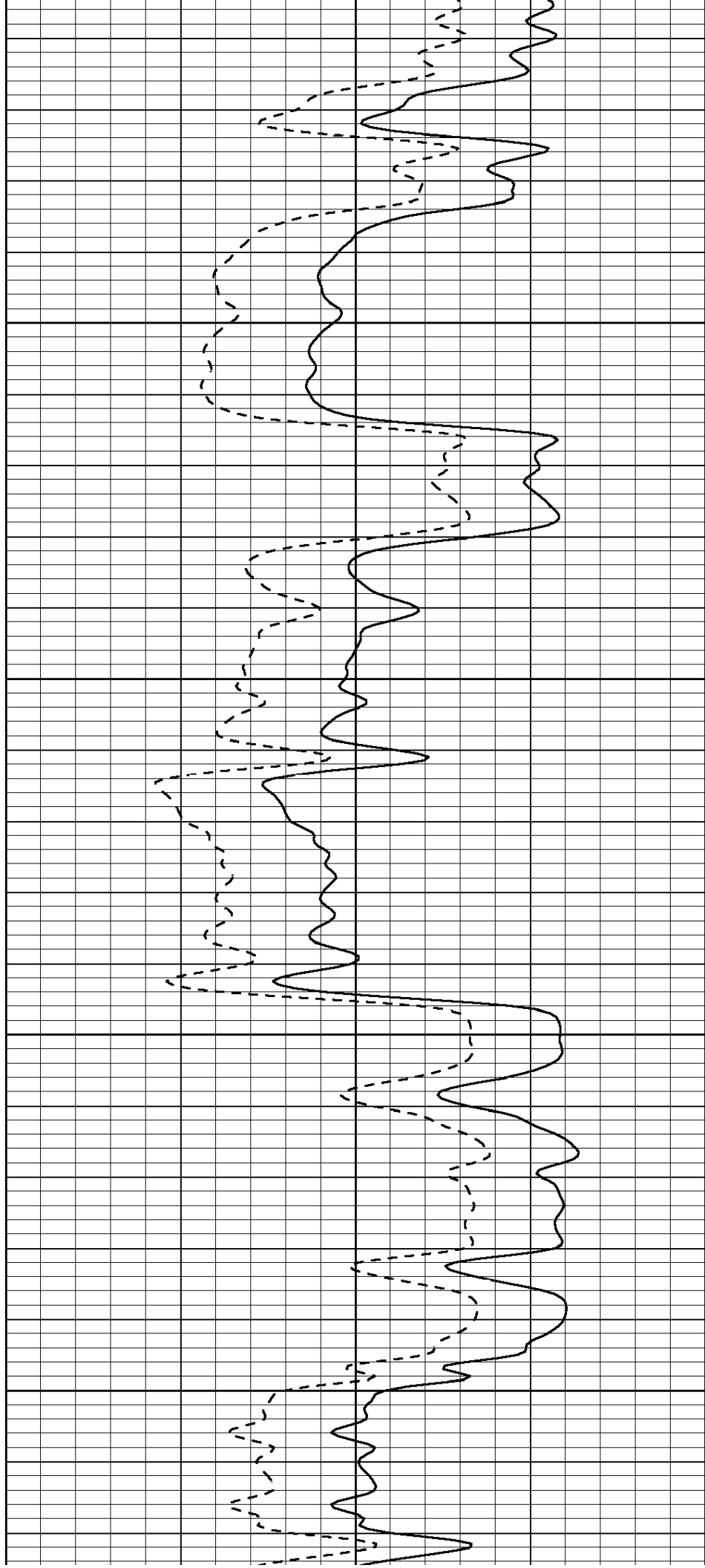


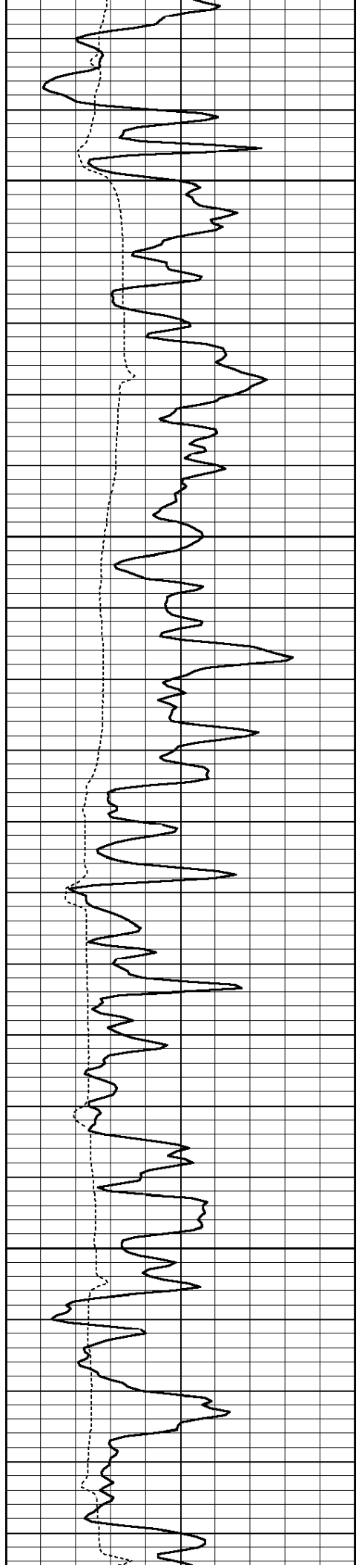
4850

4900

4950

5000



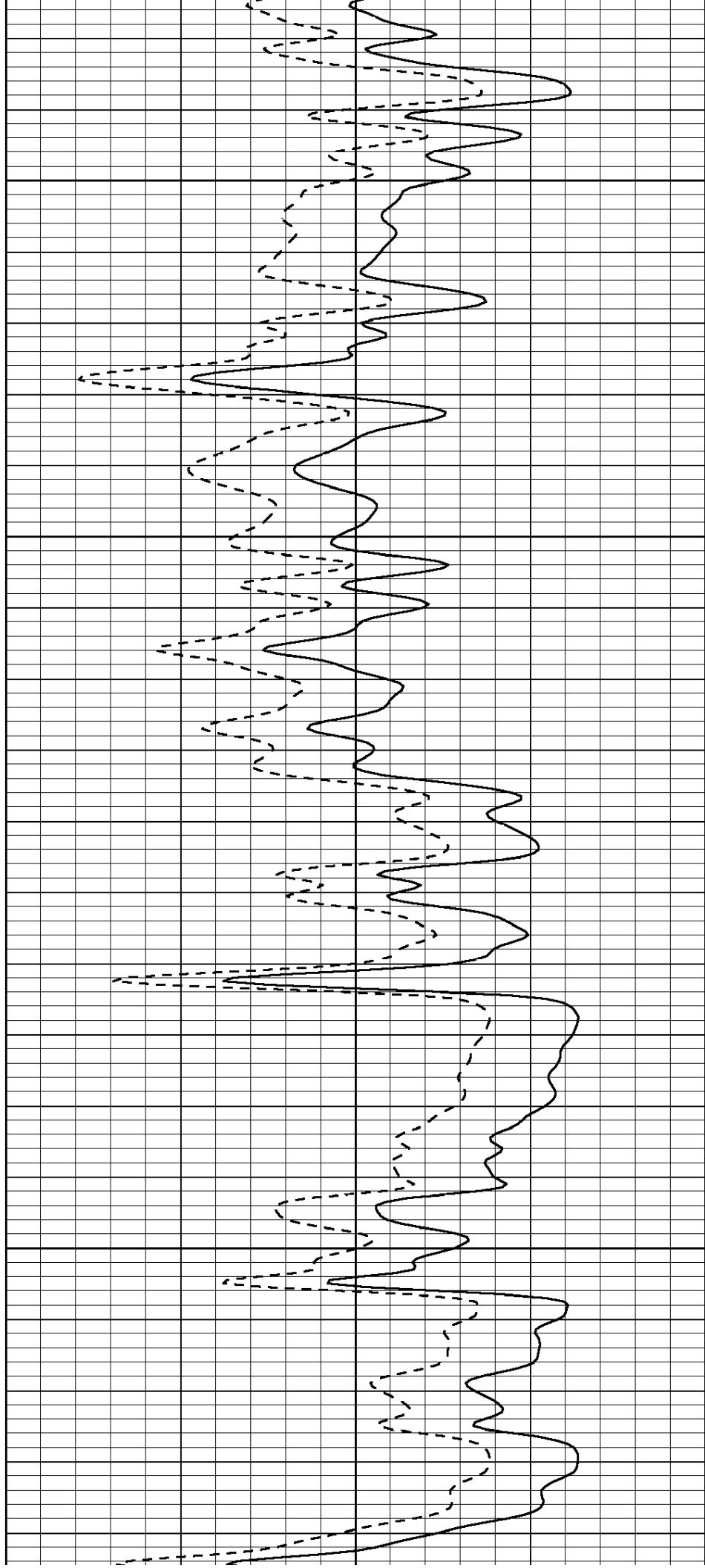


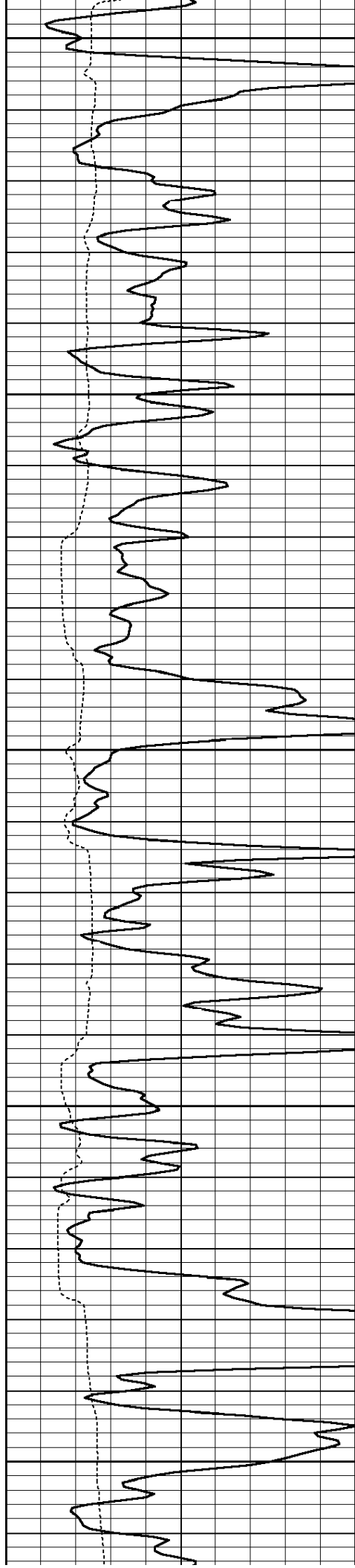
5050

5100

5150

5200





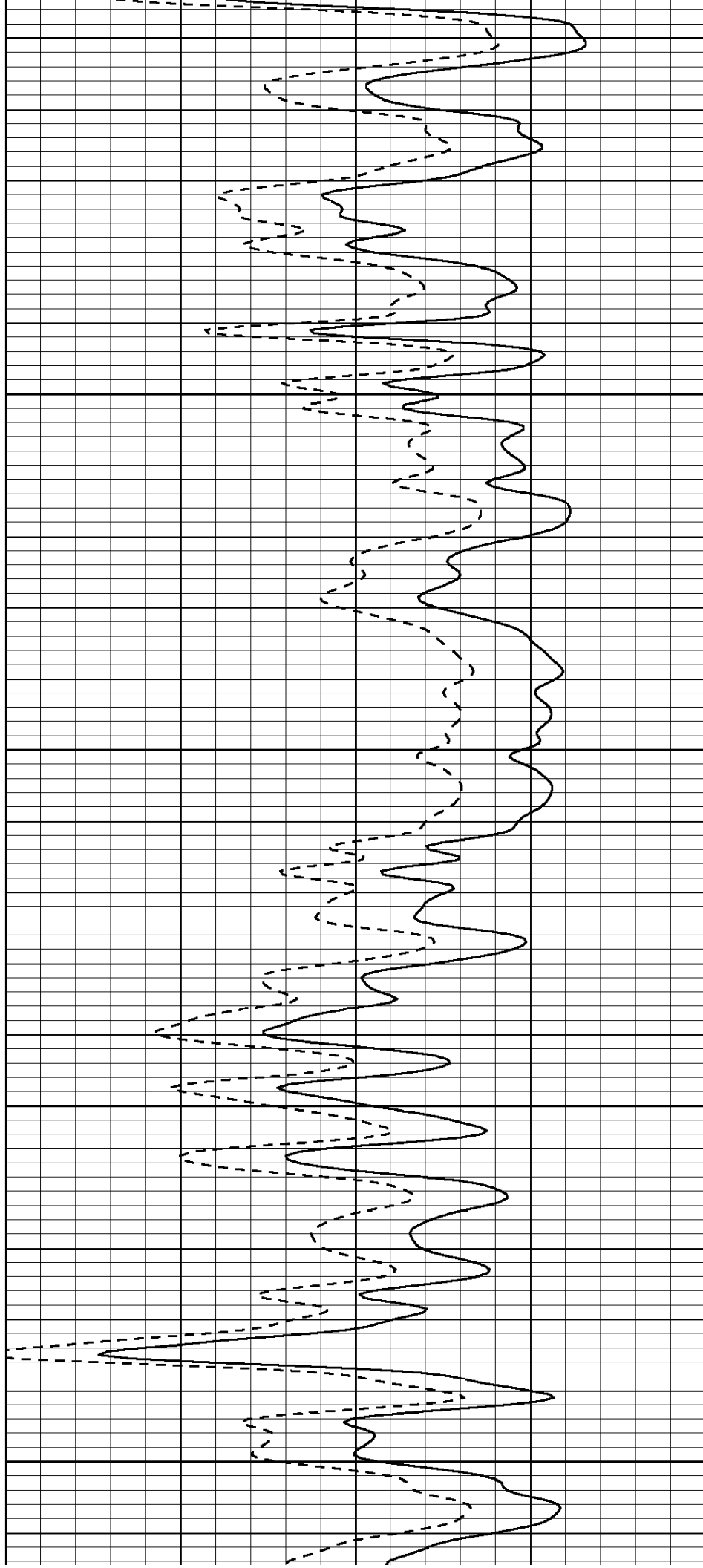
5250

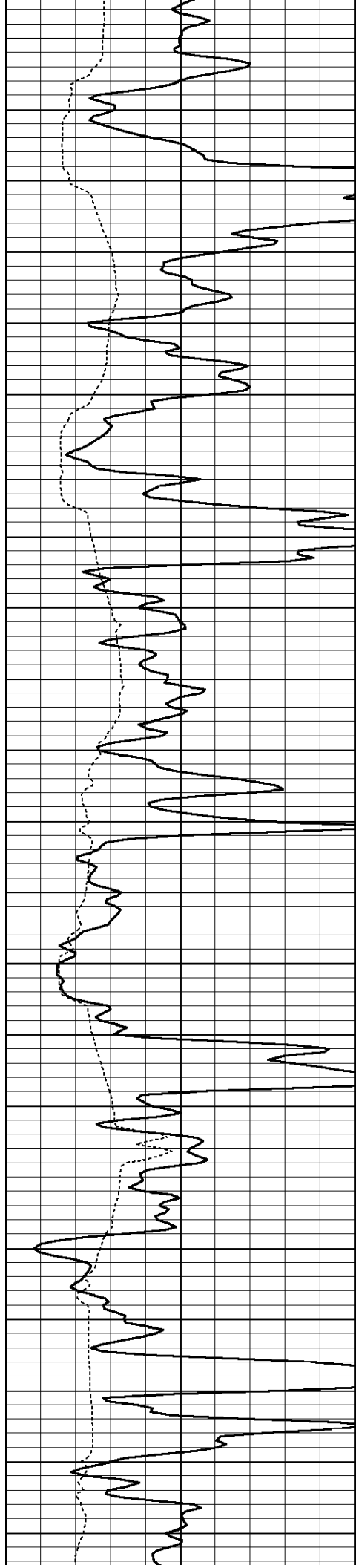
5300

5350

5400

5450



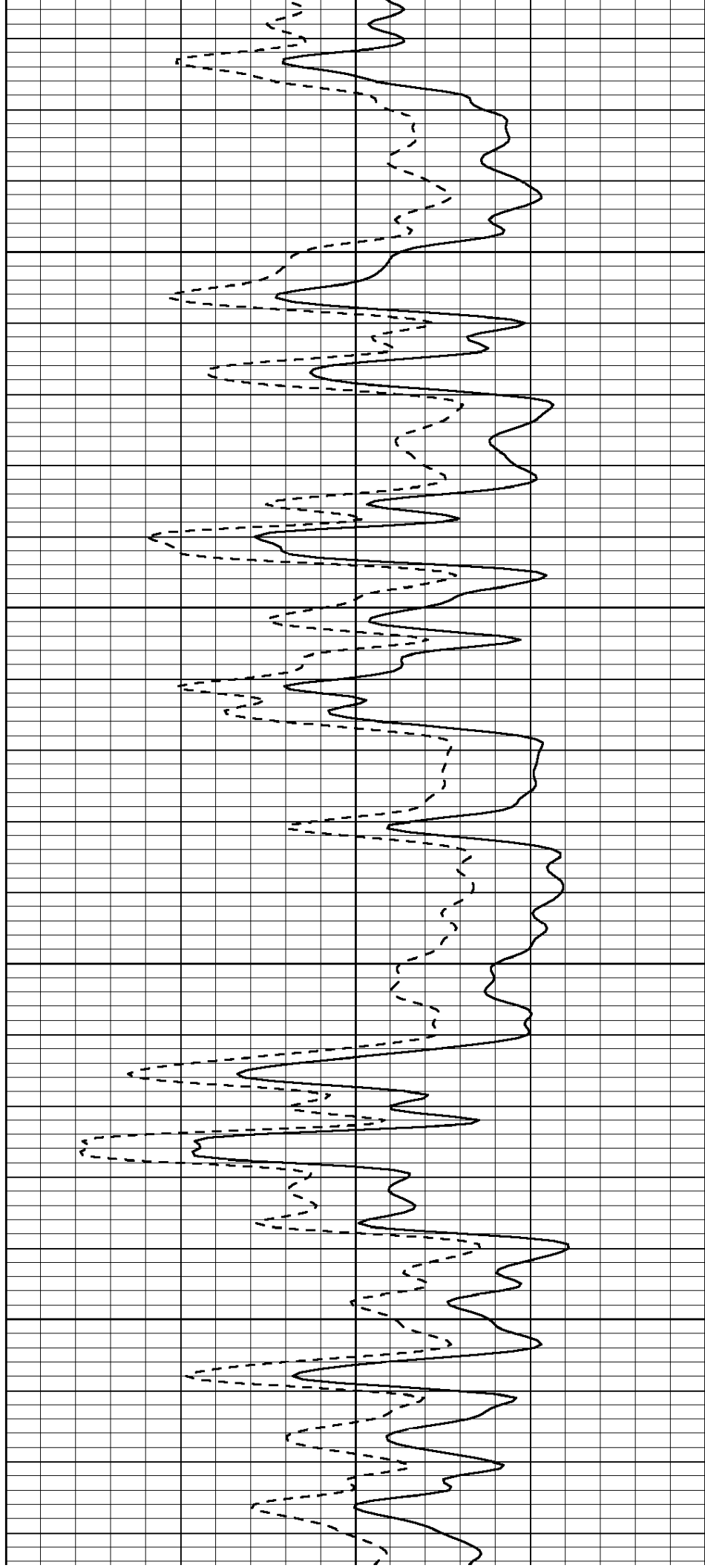


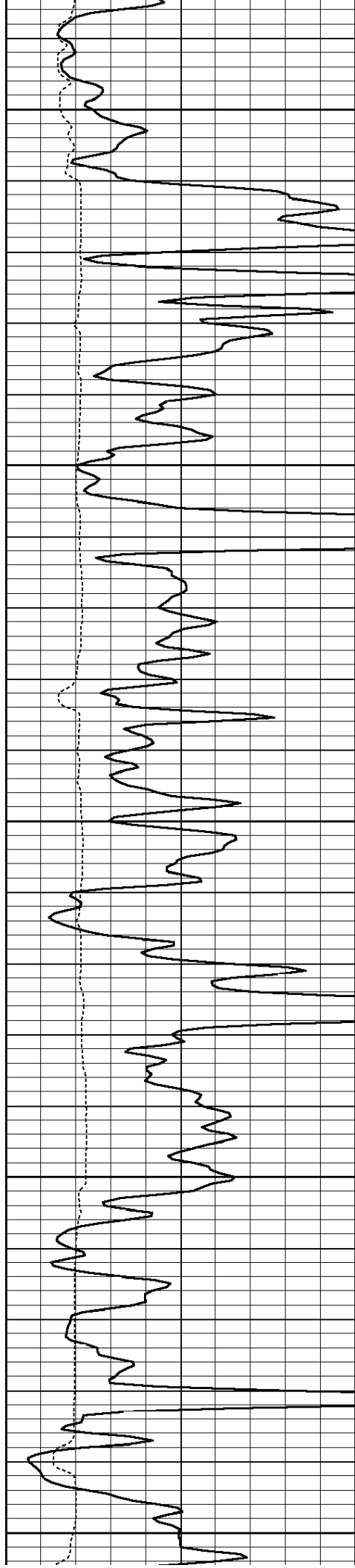
5500

5550

5600

5650





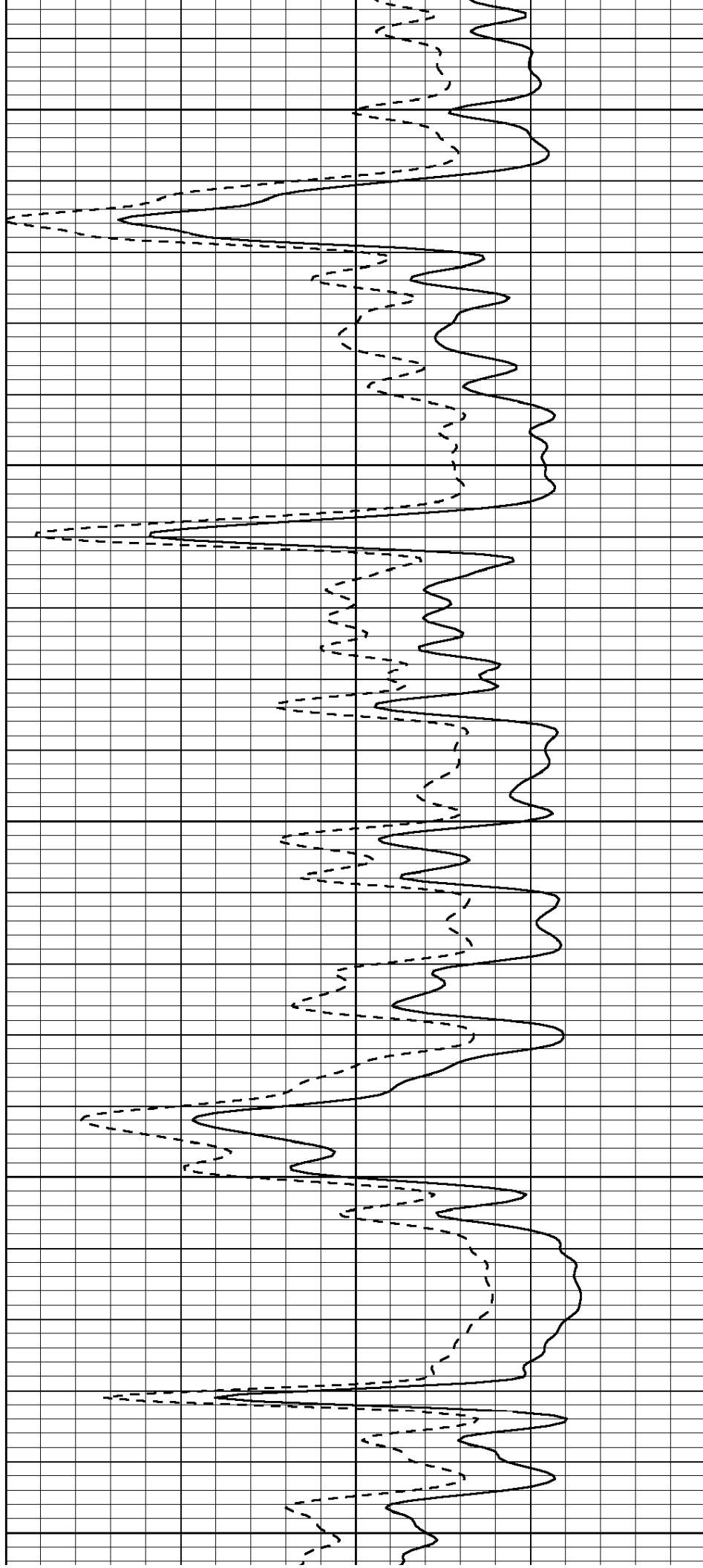
5700

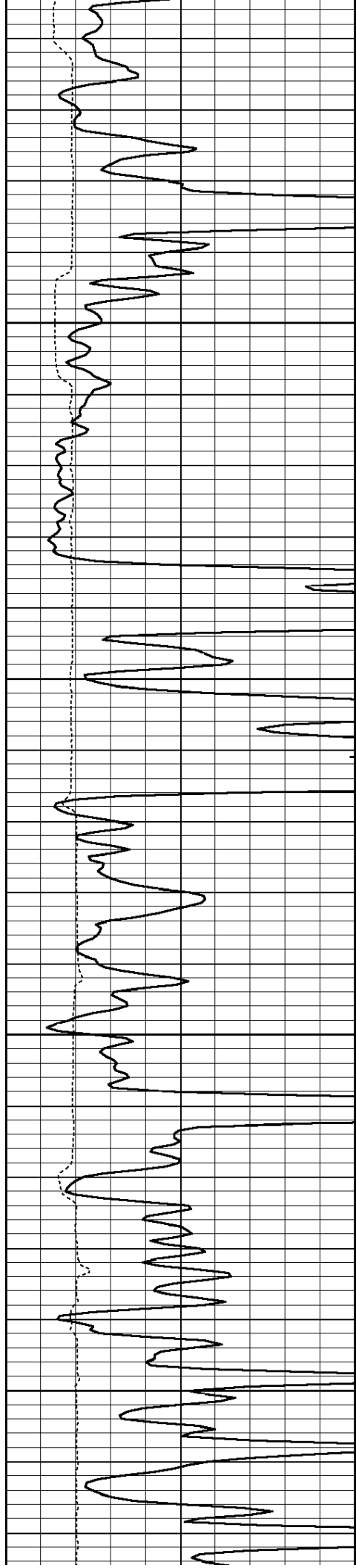
5750

5800

5850

5900



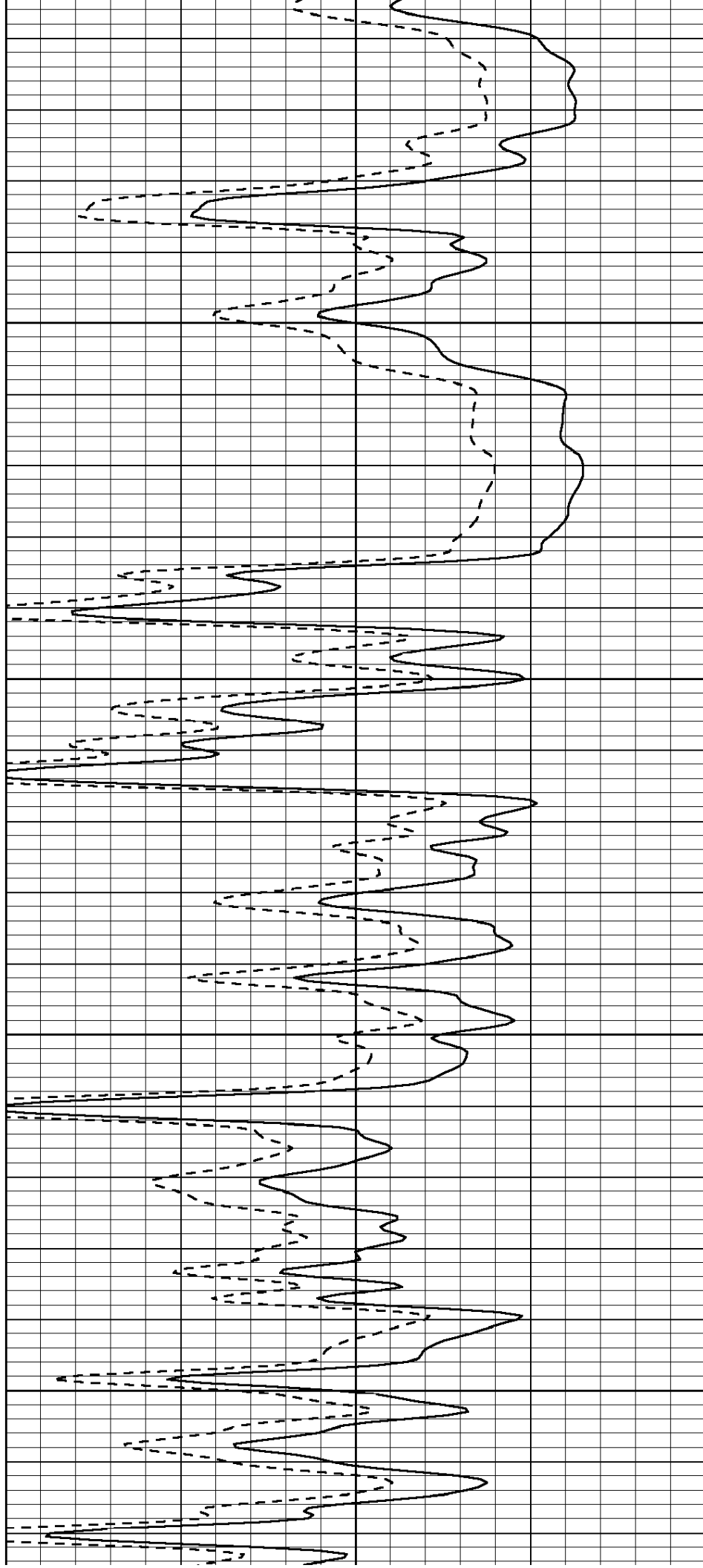


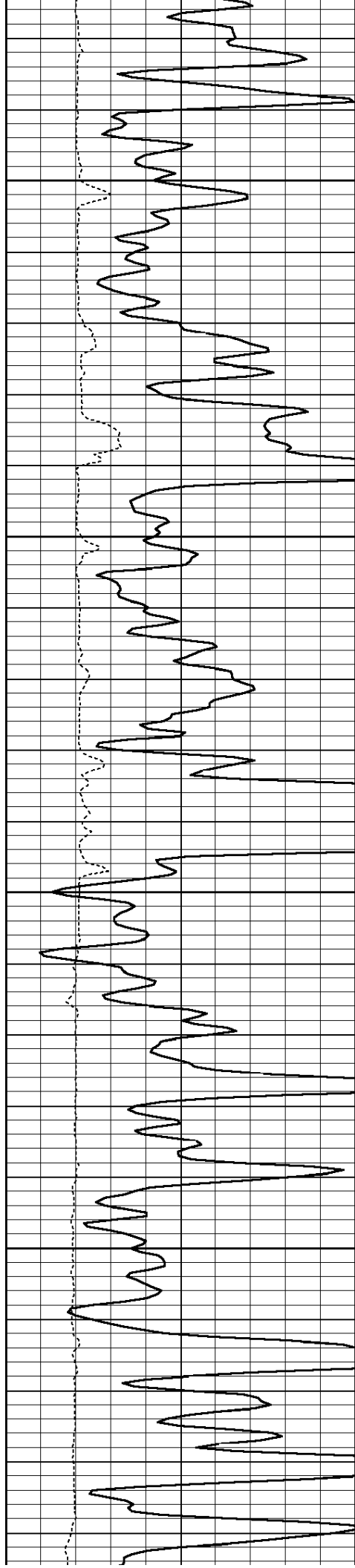
5950

6000

6050

6100



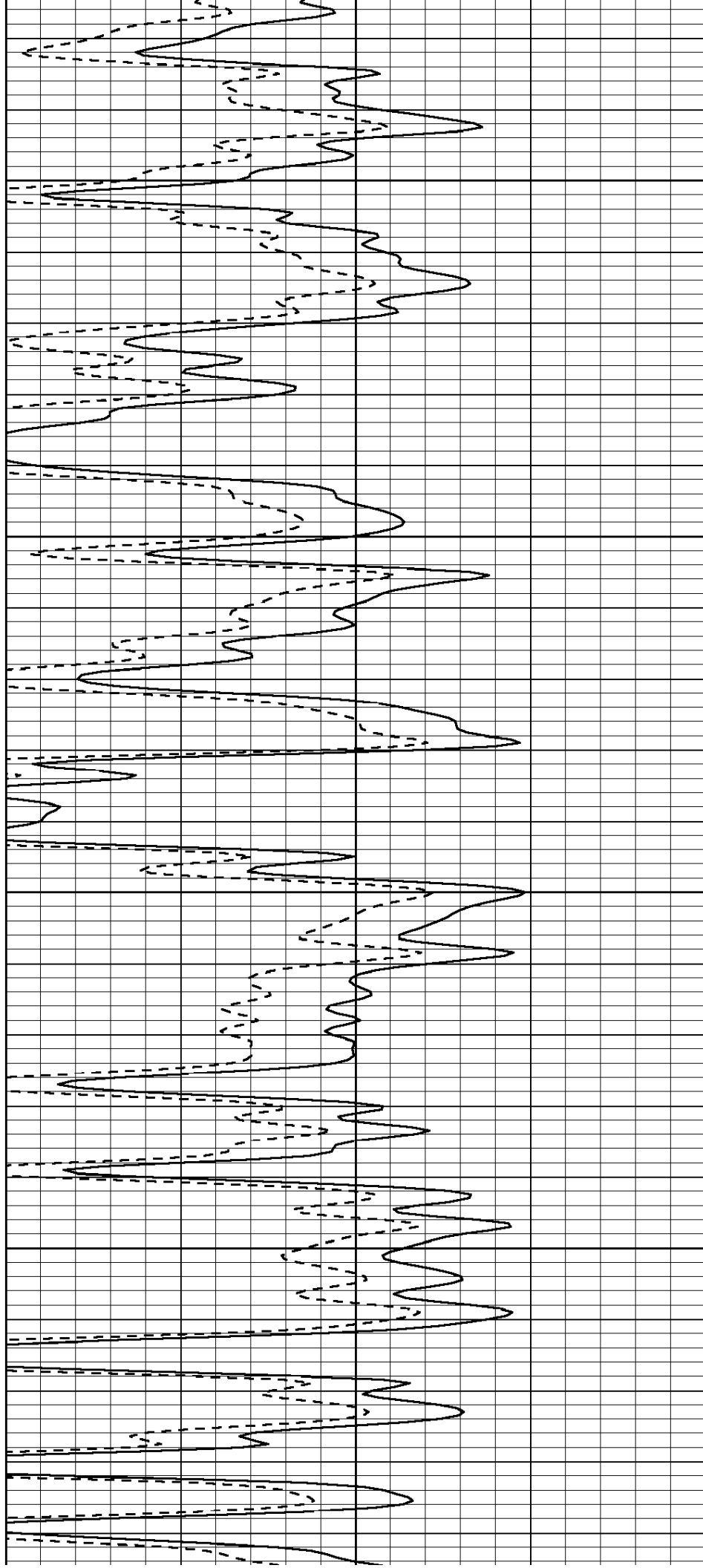


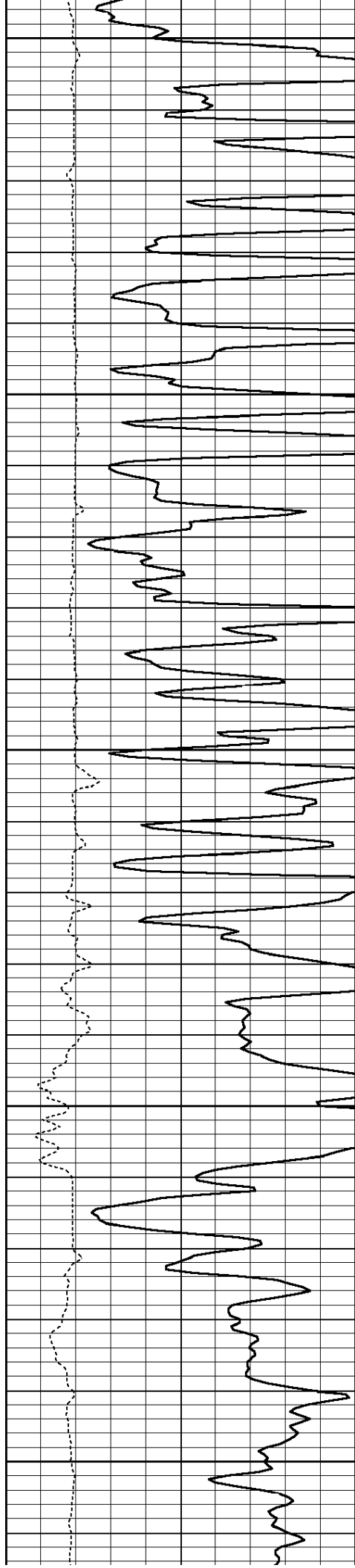
6150

6200

6250

6300






6350

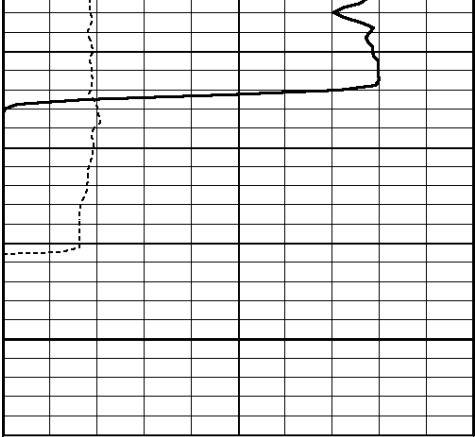
6400

6450

6500

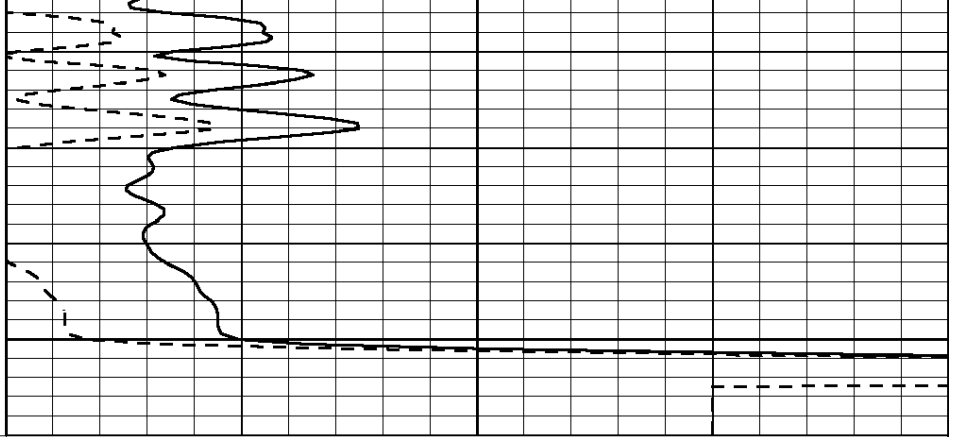
6550





0	GR	150
6	MELCAL (GAPI)	16

6600



30	SPOR	-10
100	DT	40