PHOENIX SURVEYS, INC.

COMPENSATED DENSITY
COMPENSATED NEUTRON
DUAL INDUCTION

Company
Well
Field
County
State/Prv

Company	EnCana Oil & Gas (USA) Inc
Well	Salisbury 13-11
Field	Wattenberg
County	Weld
State/Province	Colorado

Location
SHL: 1222' FSL & 963' FWL SW SW
BHL: 2130' FSL & 510' FWL NW SW
Sec. 11, Twp. 2N, Rge. 68W

Other Services
None

Elevation
K.B. 4877
D.F. 4876
G.L. 4862

Permanent Datum	GL	Elevation	4862
Log Measured From	KB		
Drilling Measured From	KB		

Date	September 13, 2007		
Run Number	1		
Depth Driller	8100		
Depth Logger	8102		
Bottom Logged Interval	8102		
Top Log Interval	Casing		
Casing Driller	675		
Casing Logger	675		
Bit Size	7-7/8"		
Type Fluid in Hole	Chem Gel		
Density / Viscosity	9.8 / 55		
pH / Fluid Loss	7.5 / 8.4		
Source of Sample	Flowline		
Rm @ Meas. Temp	3.83 @ 72° F		
Rmf @ Meas. Temp	3.06 @ 72° F		
Rmc @ Meas. Temp	4.60 @ 72° F		
Source of Rmf / Rmc	Measure / Calc		
Rm @ BHT	1.04 @ 218° F		
Time Circulation Stopped	0500		
Time Logger on Bottom	1400		
Maximum Recorded Temperature	228° F		
Equipment Number	4400		
Location	Brighton, CO		
Recorded By	Shaun Schuman	Eric Christensen	
Witnessed By	Craig Hope		

<<< Fold Here >>>

All interpretations are opinions based on inferences from electrical or other measurements and we cannot and do not guarantee the accuracy or correctness of any interpretation, and we shall not, except in the case of gross or willful negligence on our part, be liable or responsible for any loss, costs, damages, or expenses incurred or sustained by anyone resulting from any interpretation made by any of our officers, agents or employees. These interpretations are also subject to our general terms and conditions set out in our current Price Schedule.

Comments

Annular volume calculated for 4-1/2" casing
Patterson UTI Drilling Rig 34
Thank you for using Phoenix Surveys!!
API #: 05-123-26243-00

Database File:	7783.db
Dataset Pathname:	pass3
Presentation Format:	encana1
Dataset Creation:	Thu Sep 13 14:16:10 2007 by Log Open-Cased 061129
Charted by:	Depth in Feet scaled 1:240

6 Density Caliper (in) 16
0 Gamma Ray (GAPI) 300
100 SP (mV) 200

2 Deep Resistivity (Ohm-m) 200
2 Medium Resistivity (Ohm-m) 200
2 Shallow Resistivity (Ohm-m) 200

40 Density Porosity (pu) 0
40 Neutron Porosity (pu) 0

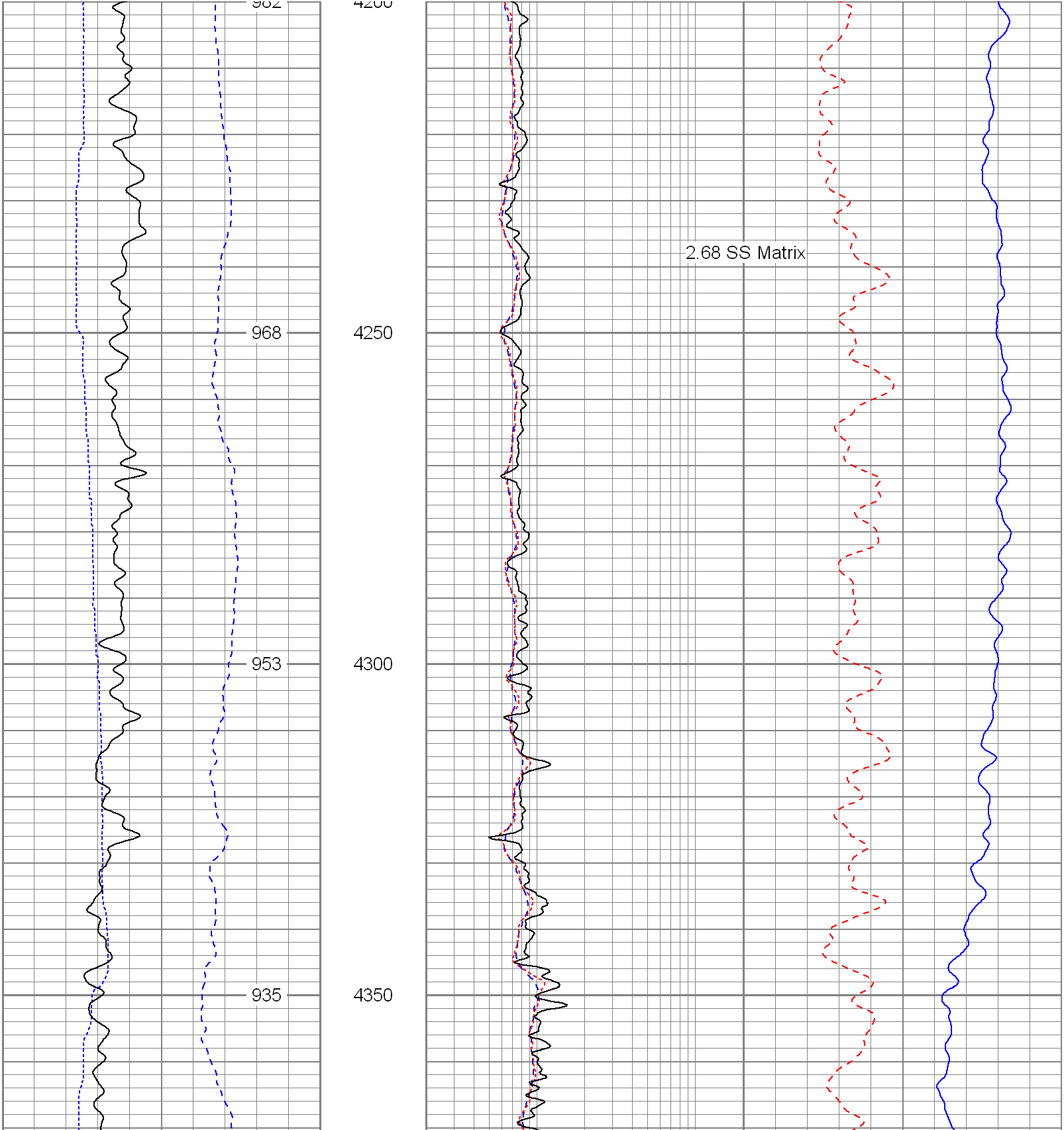

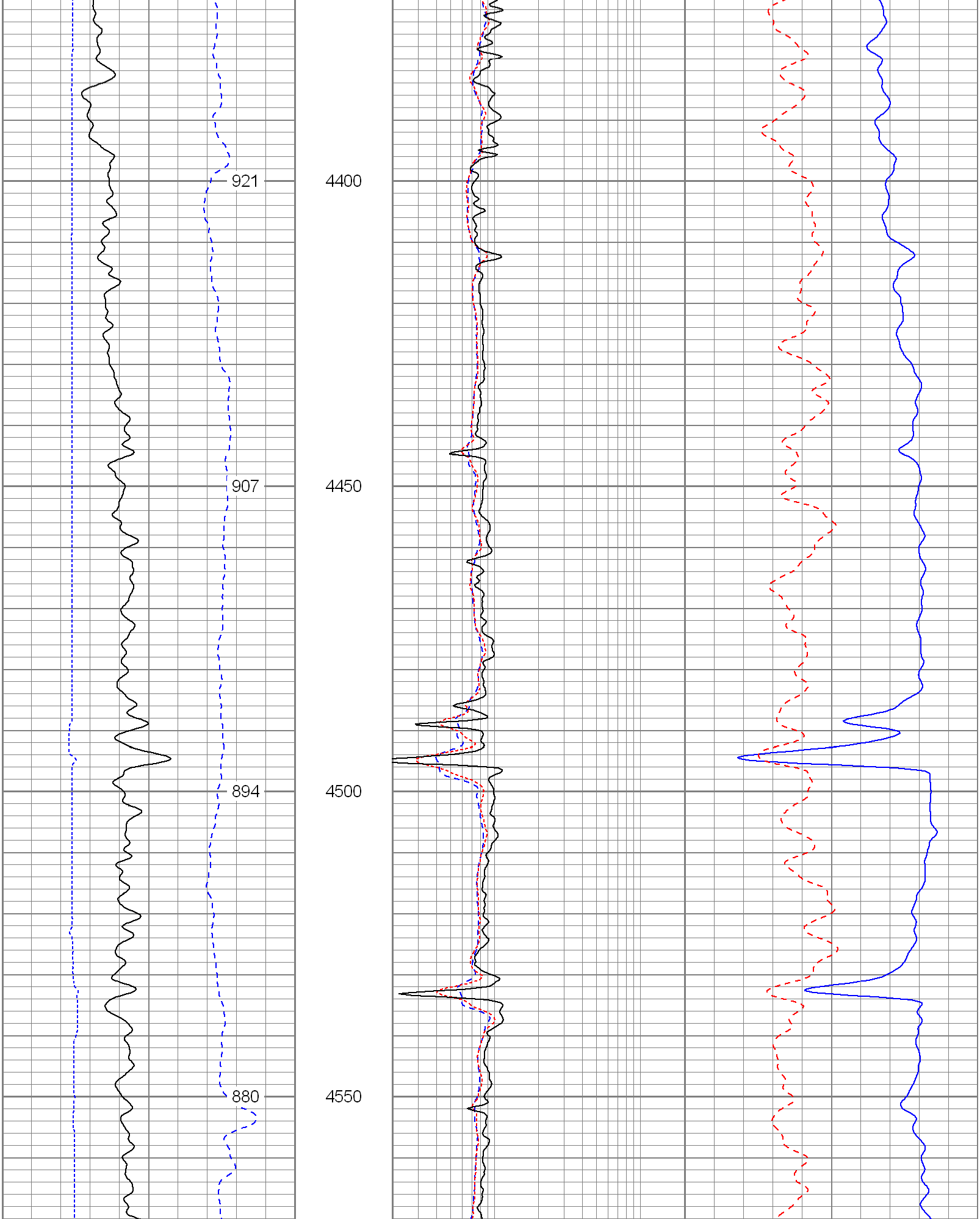

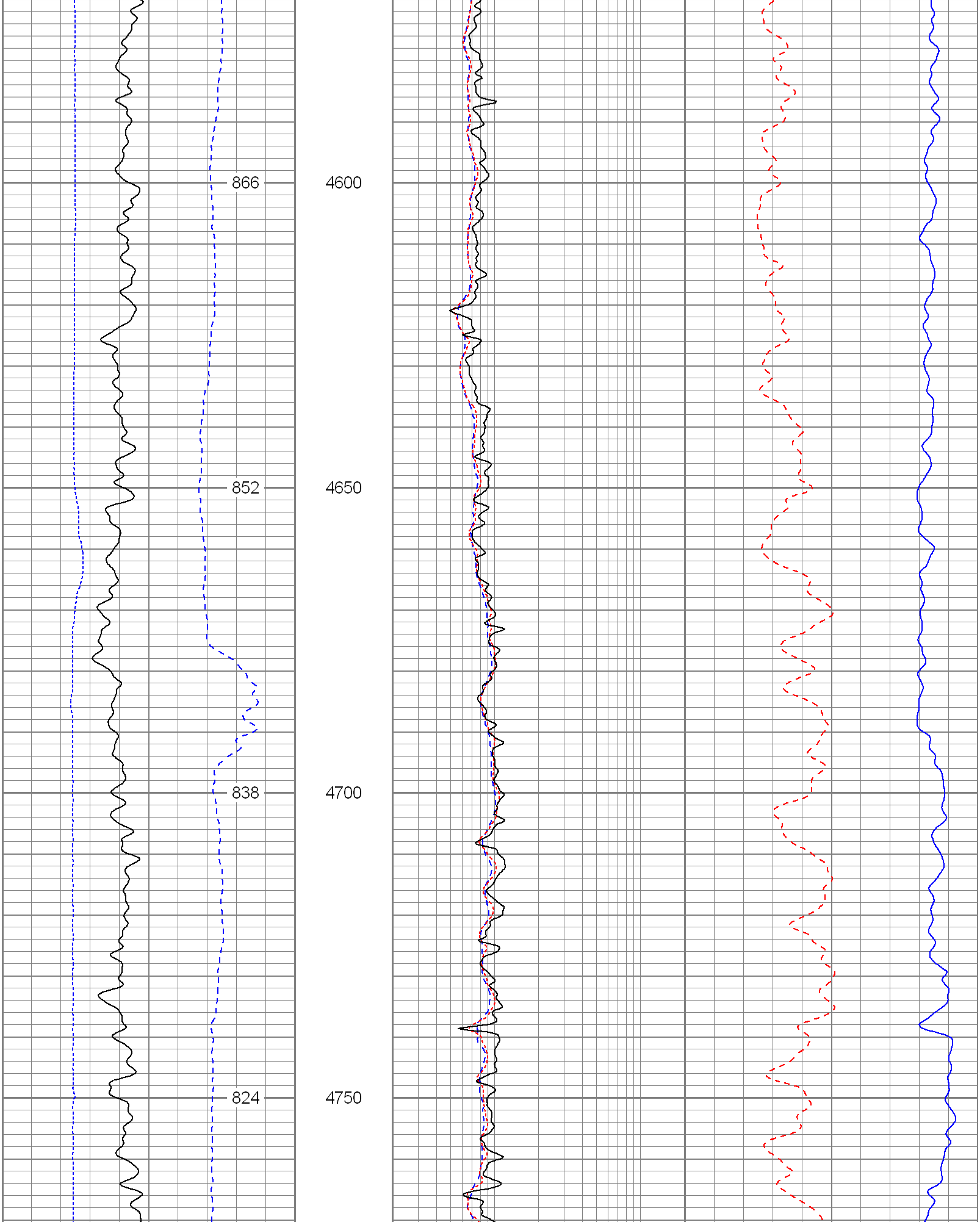

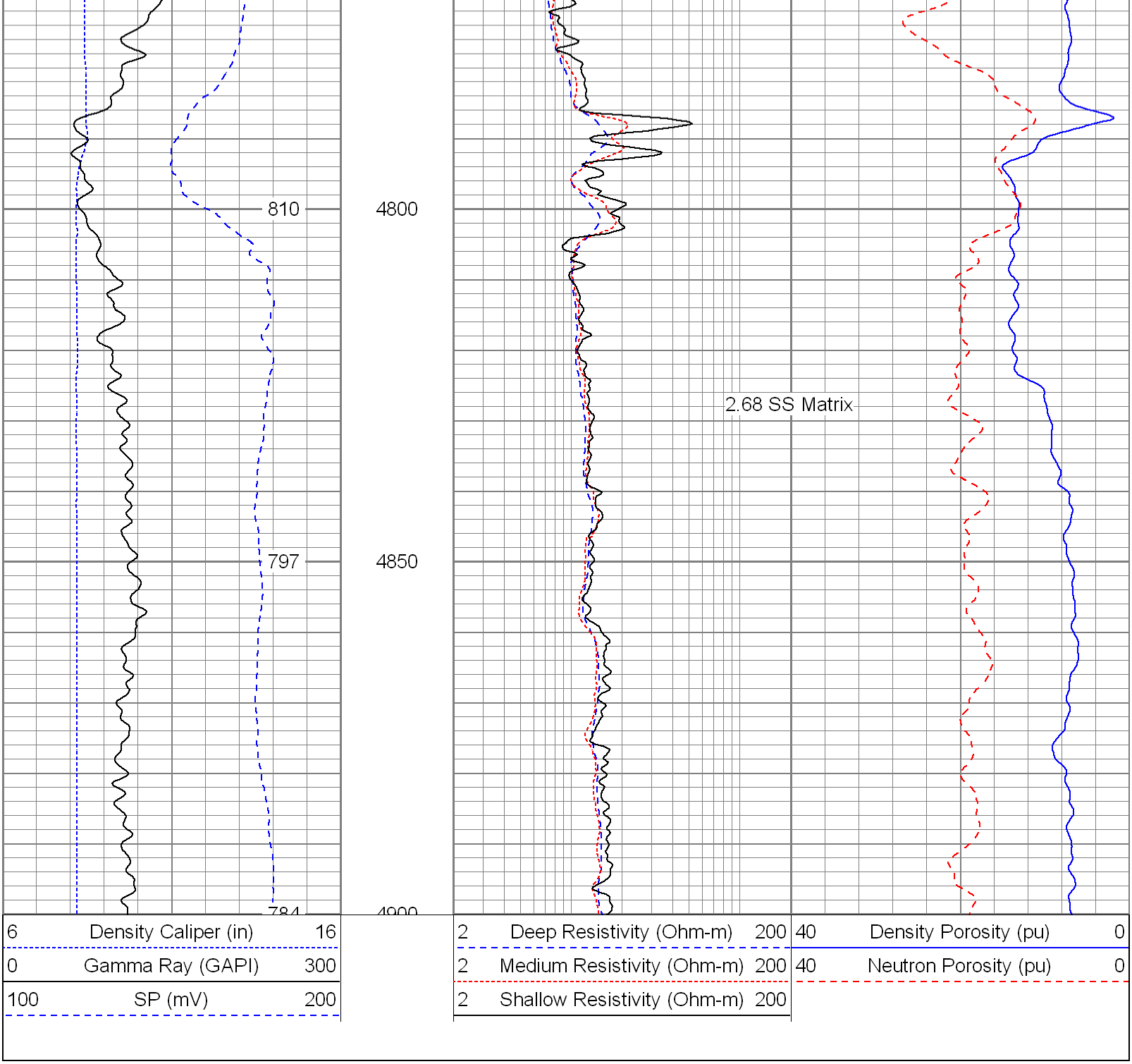

Database File:	7783.db
Dataset Pathname:	pass3
Presentation Format:	encana
Dataset Creation:	Thu Sep 13 14:16:10 2007 by Log Open-Cased 061129
Charted by:	Depth in Feet scaled 1:240

6 Caliper (in) 16
0 Gamma Ray (GAPI) 300
0 SP (mV) 200

2 Deep Resistivity (Ohm-m) 200
2 Medium Resistivity (Ohm-m) 200
2 Shallow Resistivity (Ohm-m) 200

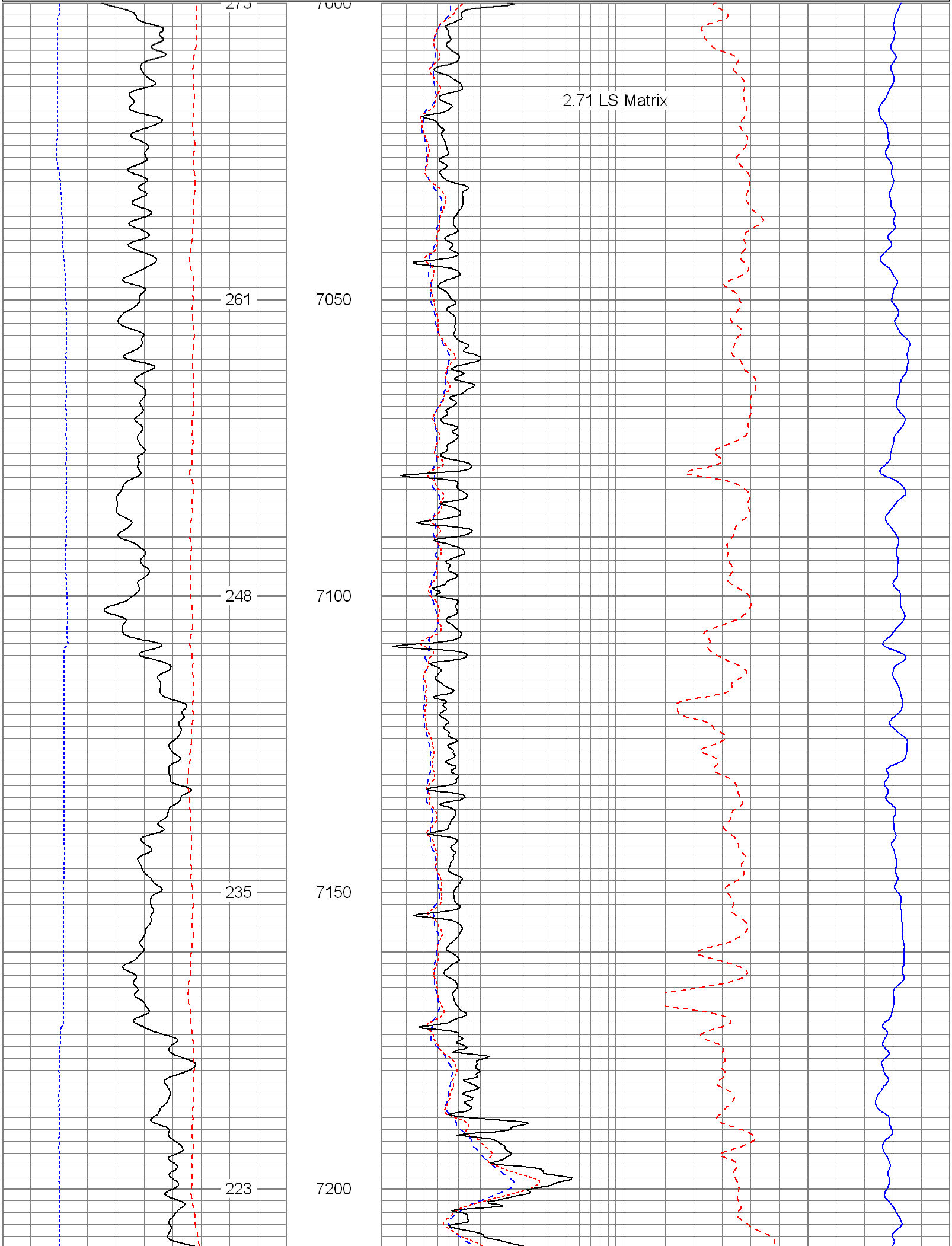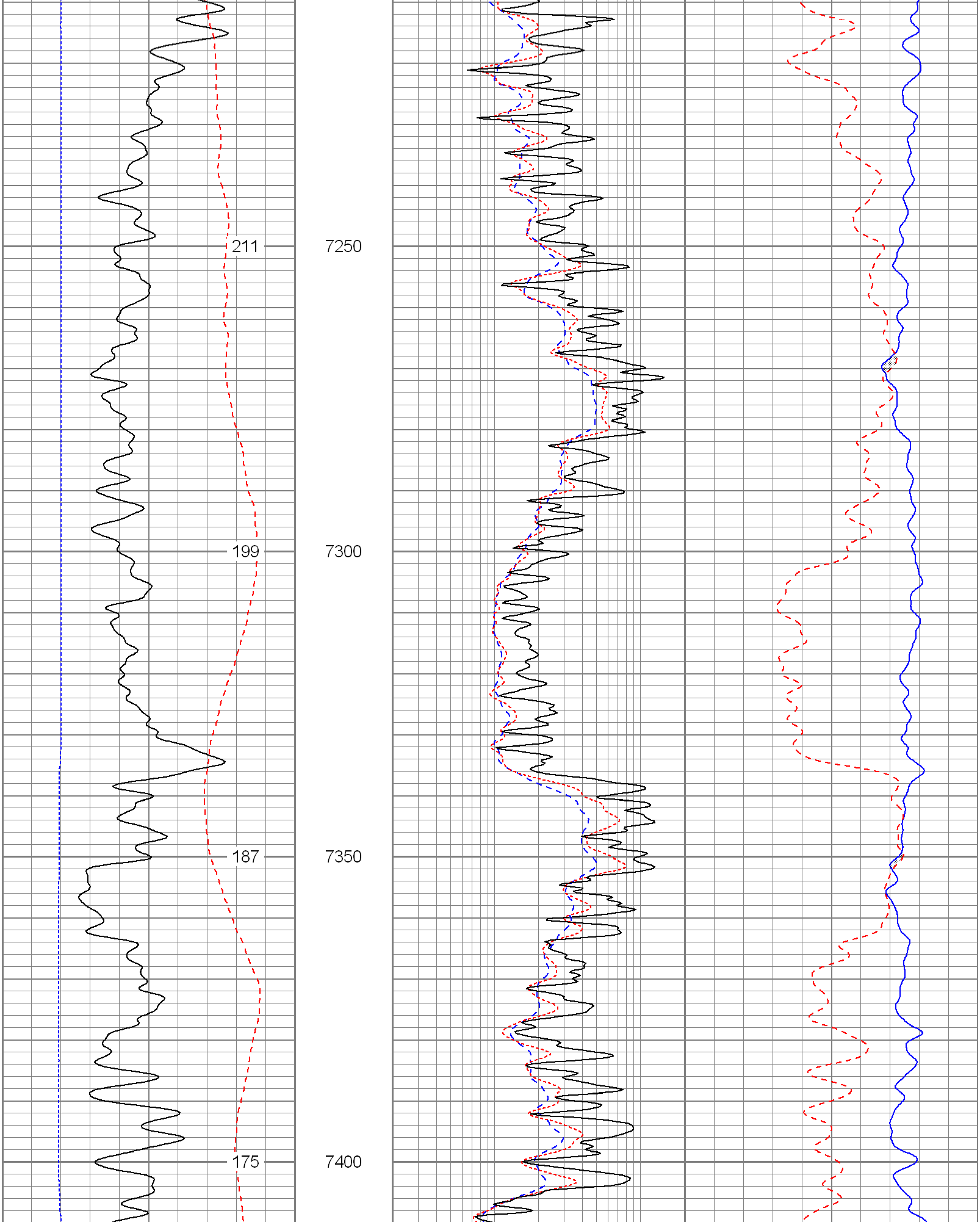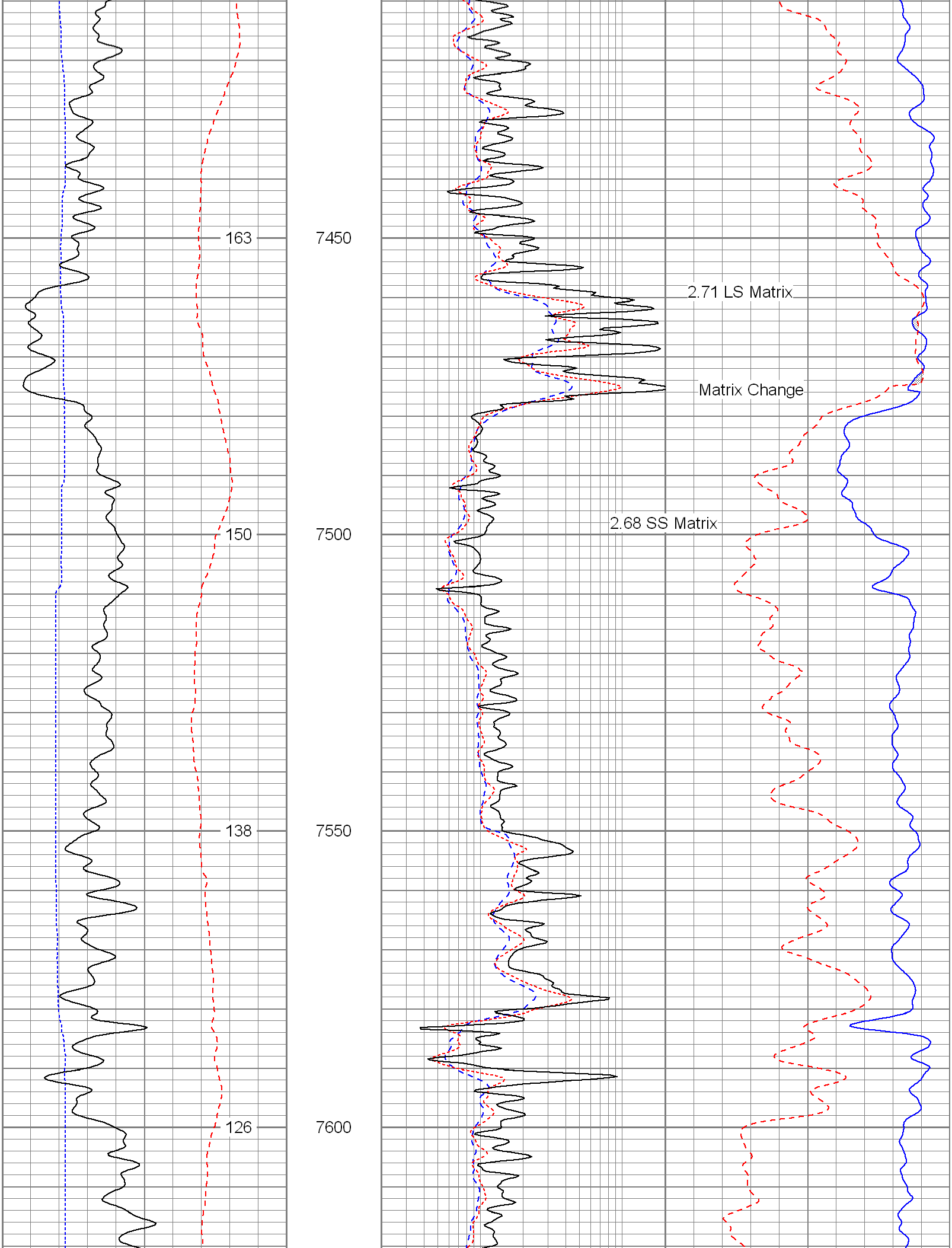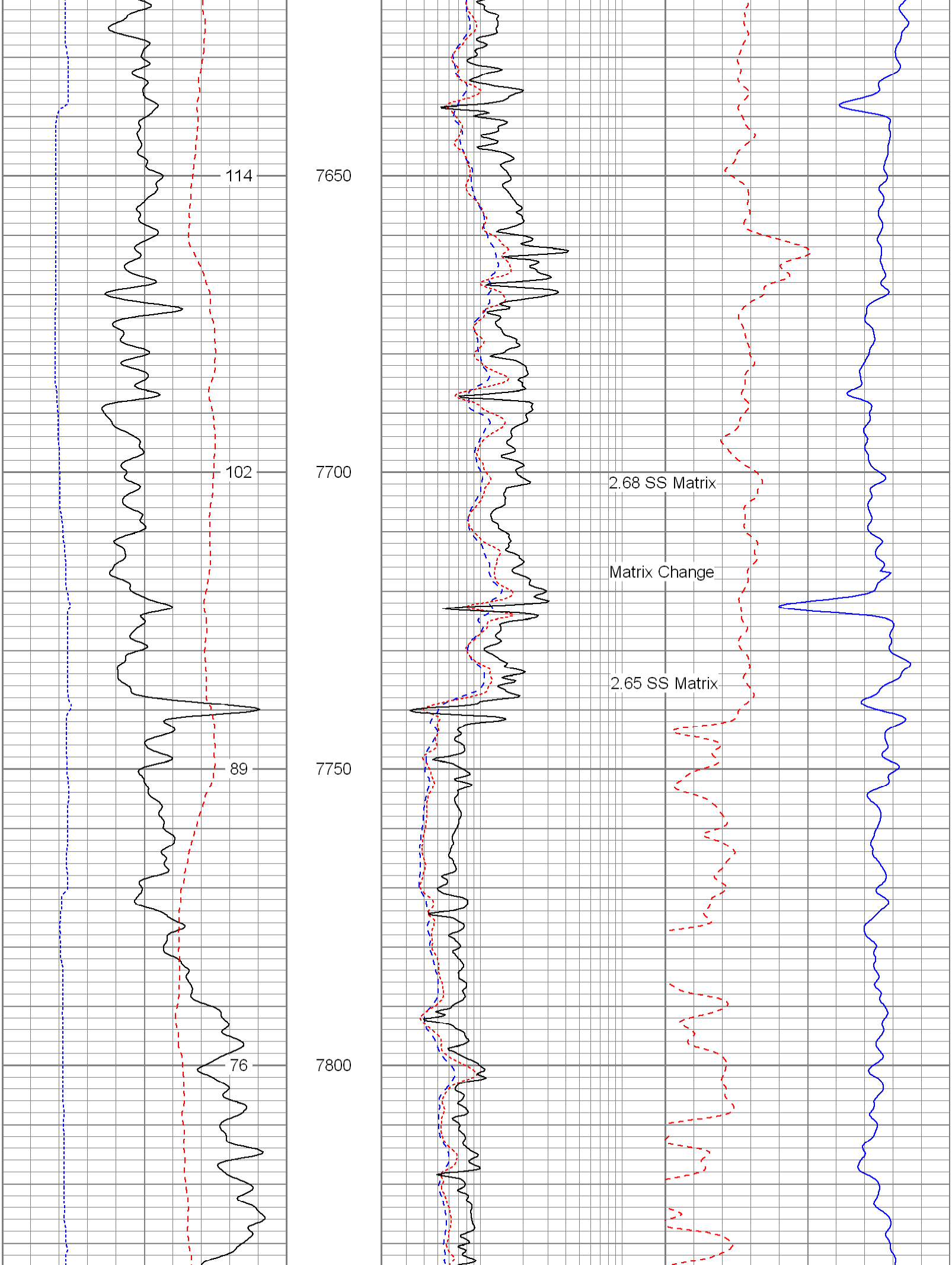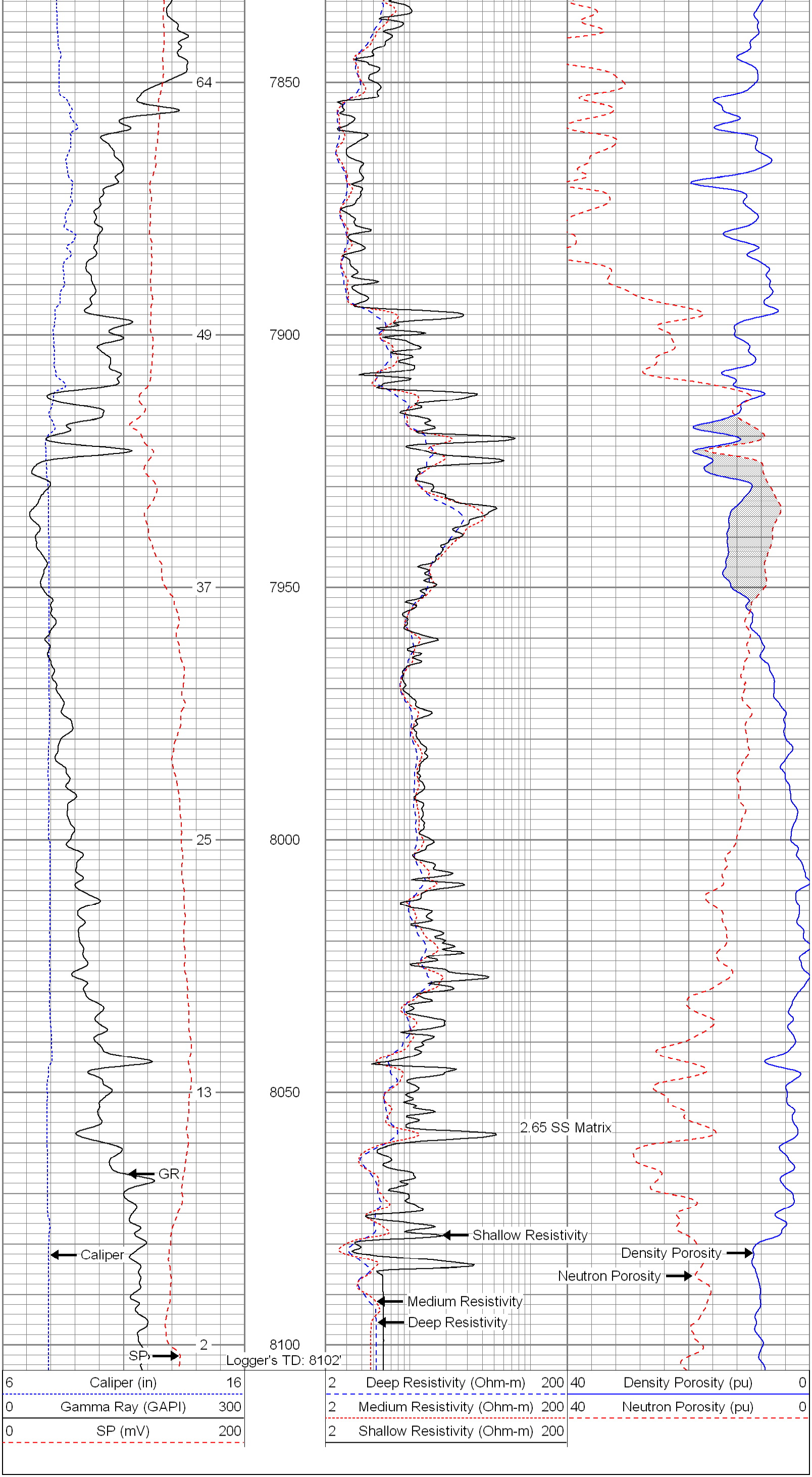40 Density Porosity (pu) 0
40 Neutron Porosity (pu) 0