Company	EnCana Oil & Gas USA Inc.
Well	Kennedy 41-21
Field	Wattenberg
County	Weld
State	Colorado

HALLIBURTON

Cement Bond
Gamma Ray CCL

Company	EnCana Oil & Gas USA Inc.
Well	Kennedy 41-21
Field	Wattenberg
County	Weld
State	Colorado

API No.: 05-123-25452 Serv #: 5733530

Location: 852' FNL & 478' FEL

Other Services

Sec: 21 Twp: 2N Rge: 68W

Permanent Datum	GL	Elevation	4887	Elevation
Log Measured From	KB , 15 Ft. above perm. datum			KB. 4902
Drilling Measured From	KB			D.F. 4901 G.L. 4887

Date @ Time Logged	Mar 15 2008	Type Fluid in Hole	Fresh Water
Run No.	One	Density of Fluid	
Depth - Driller	8100	Fluid Level	Surface
Depth - Logger	5030	Cement Top Est. Logged	3400
Bottom - Logged Interval	5030	Equipment / Location	/ Brighton
Top - Log Interval	3200	Recorded by	Scott Van Vuuren
Max. Recorded Temp.		Witnessed by	Gary Cummings

CEMENTING DATA	Surface String	Protection String	Production String	Liner
Date / Time Cemented				
Primary / Squeeze				
Expected Compressive Strength	psi@ hrs	psi@ hrs	psi@ hrs	psi@ hrs
Cement Volume				
Cement Type / Weight	/	/	/	/
Formulation				
Mud Type / Mud Wgt.	/	/	/	/

Borehole Record			Casing & Tubing Record			
Run Number	Bit	From	To	Size	Weight	From	To
				4.5	11.6	TD	Surface

<<< Fold Here >>>

HALLIBURTON DOES NOT GUARANTEE THE ACCURACY OF ANY INTERPRETATION OF THE LOG DATA, CONVERSION OF LOG DATA TO PHYSICAL ROCK PARAMETERS OR RECOMMENDATIONS WHICH MAY BE GIVEN BY HALLIBURTON PERSONNEL OR WHCIH APPEAR ON THE LOG OR IN ANY OTHER FORM. ANY USER OF SUCH DATA, INTERPRETATIONS, CONVERSIONS, OR RECOMMENDATIONS AGREES THAT HALLIBURTON IS NOT RESPONSIBLE EXCEPT WHERE DUE TO GROSS NEGLIGENCE OR WILLFUL MISCONDUCT, FOR ANY LOSS, DAMAGES, OR EXPENSES RESULTING FROM THE USE THEREOF.

Comments

Depth ref to PSI log dated Feb 27 2008

Crew: Peach, Townsend, Van Vuuren

Thank you for using Halliburton!

HALLIBURTON

Sussex Log Zero PSI

5"=100'

Database File: encana kennedy 41-21.db
Dataset Pathname: pass4
Presentation Format: cbldig
Dataset Creation: Sat Mar 15 11:06:46 2008 by Log Halliburton Casedho
Charted by: Depth in Feet scaled 1:240

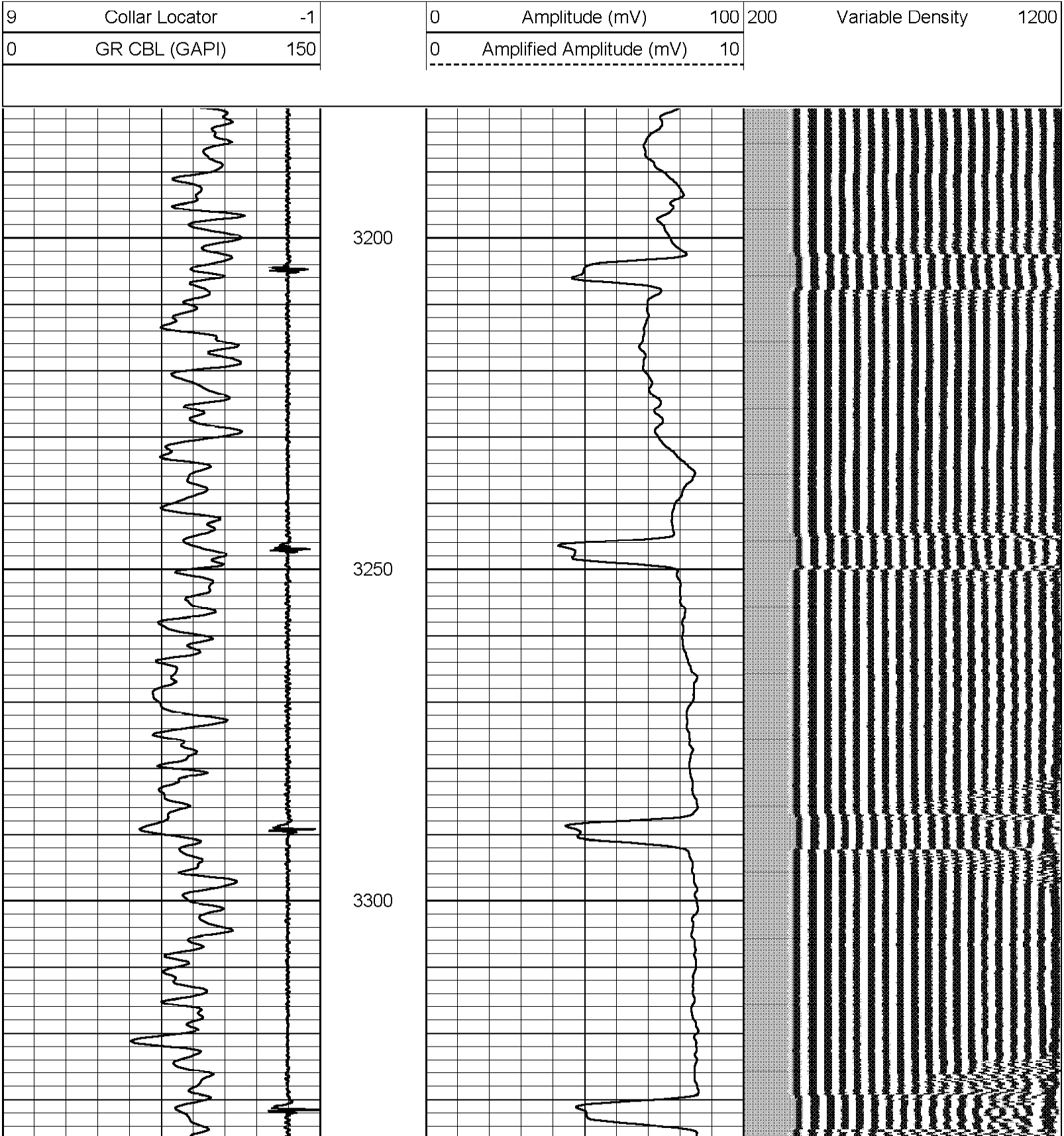

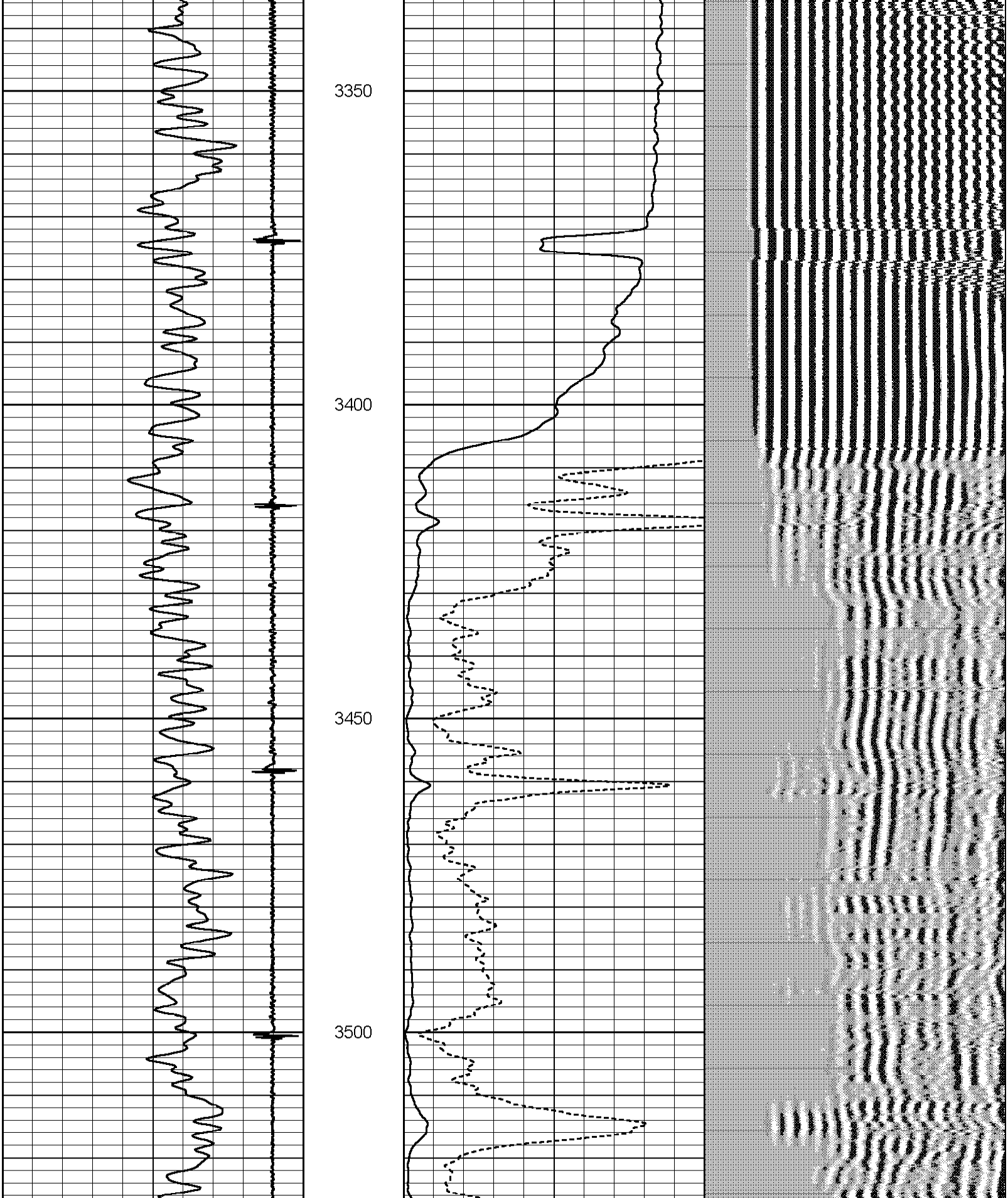

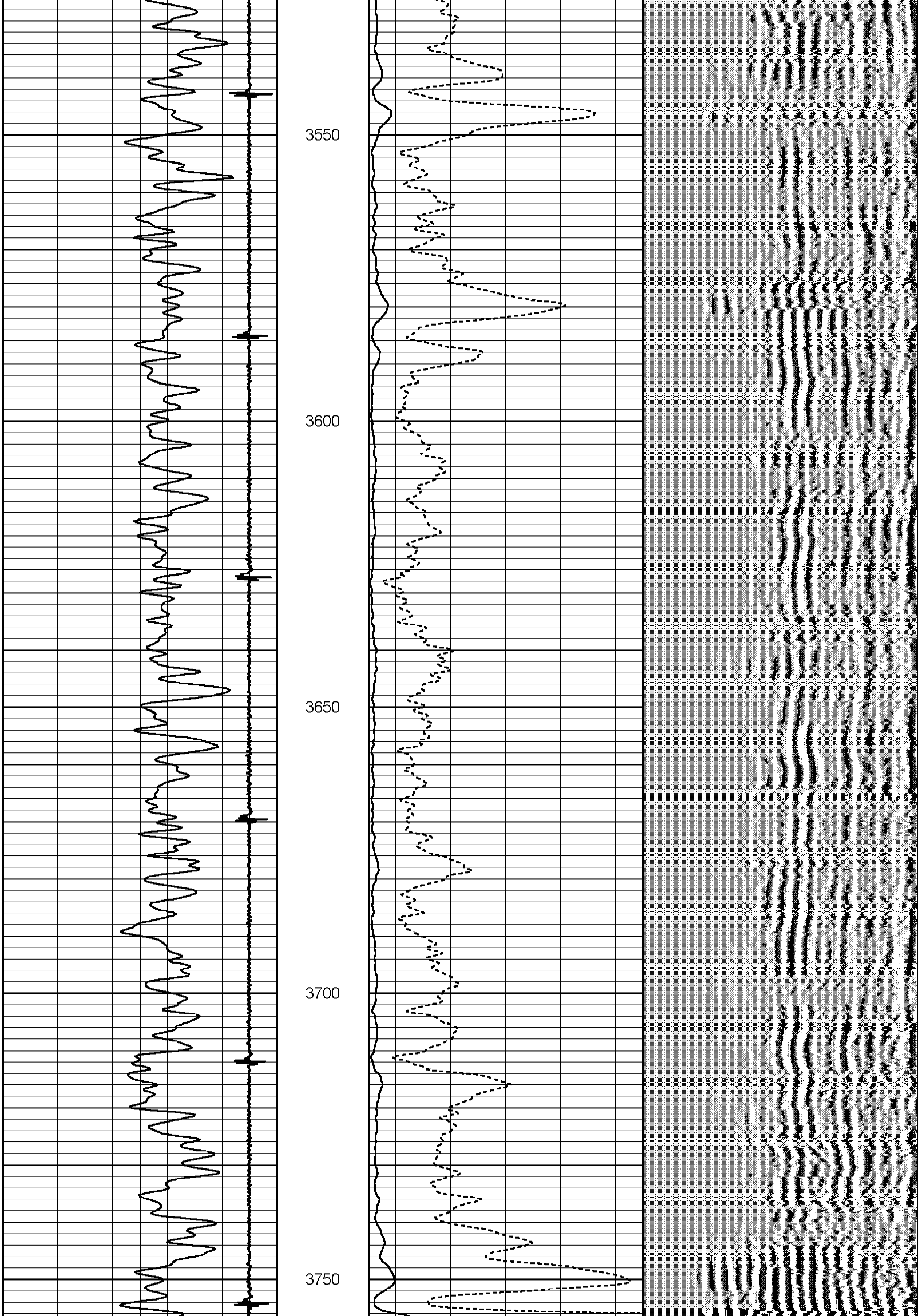

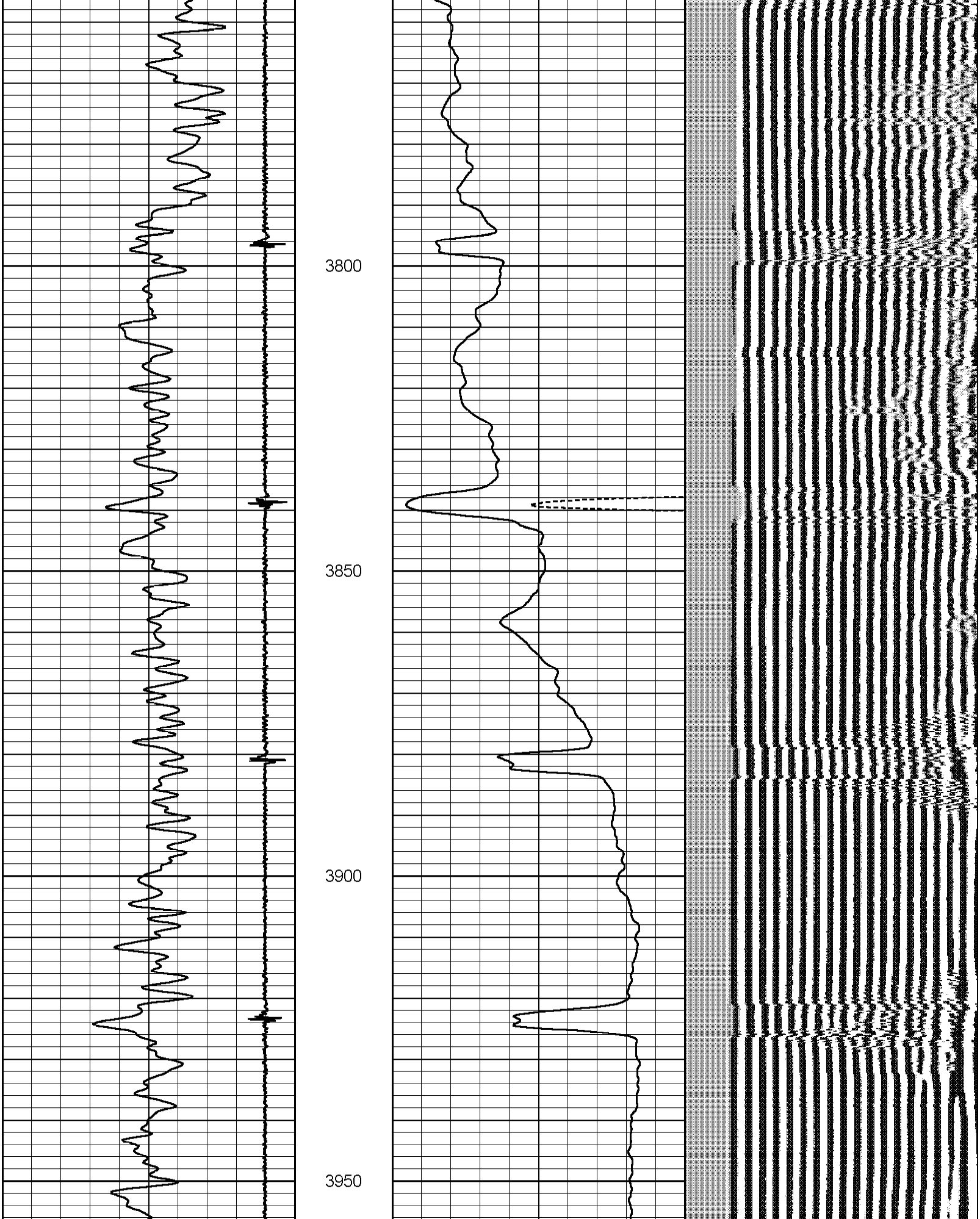

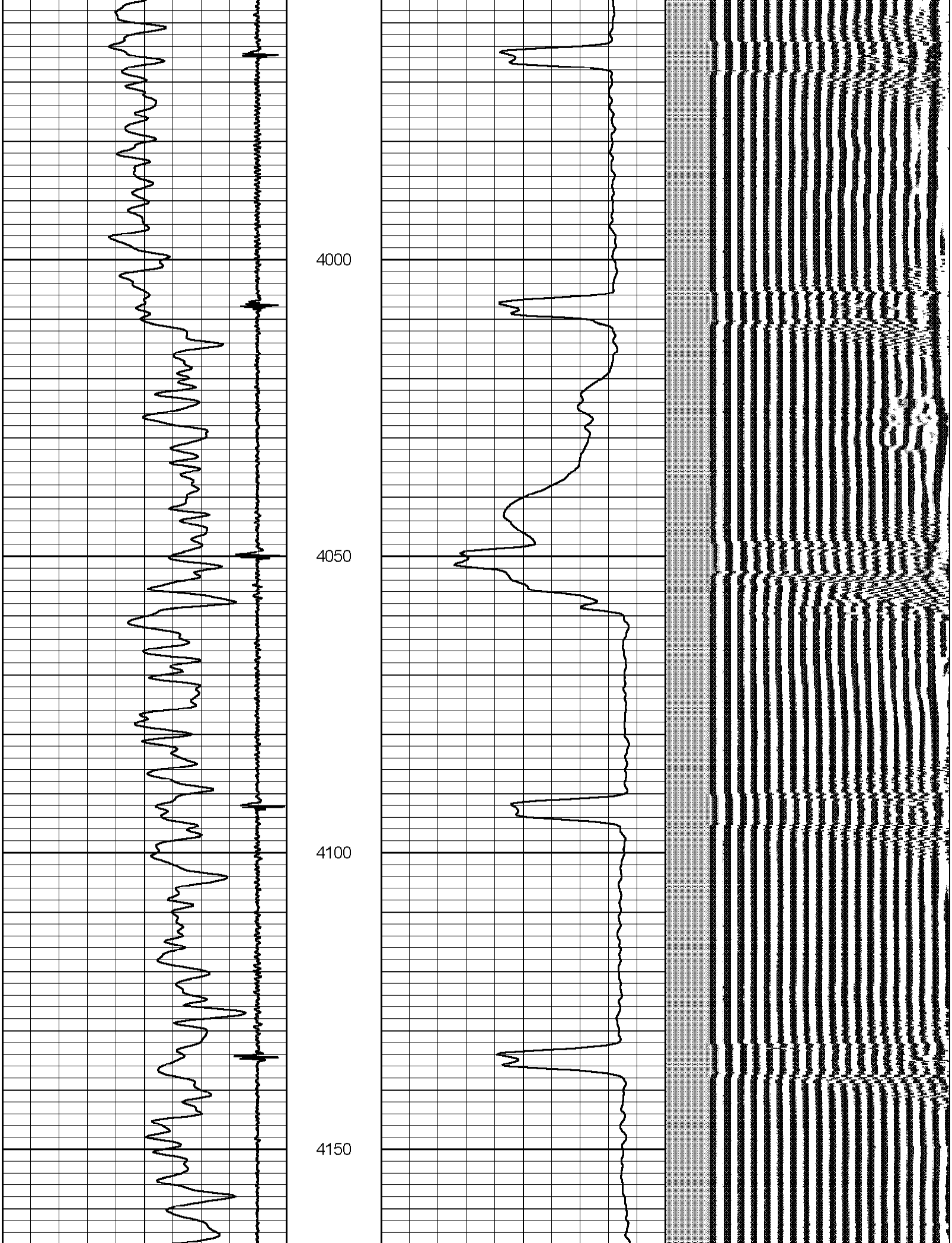

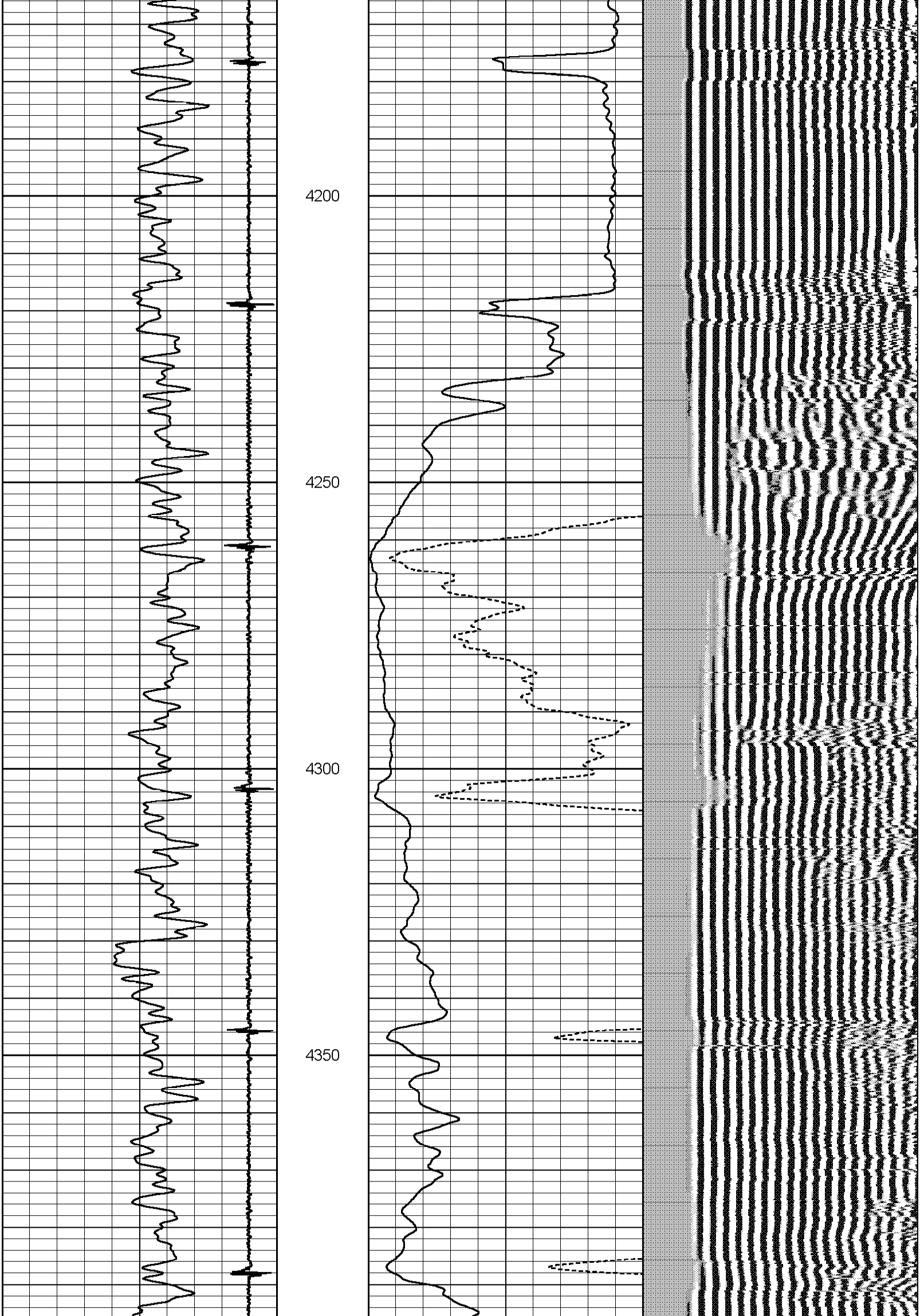

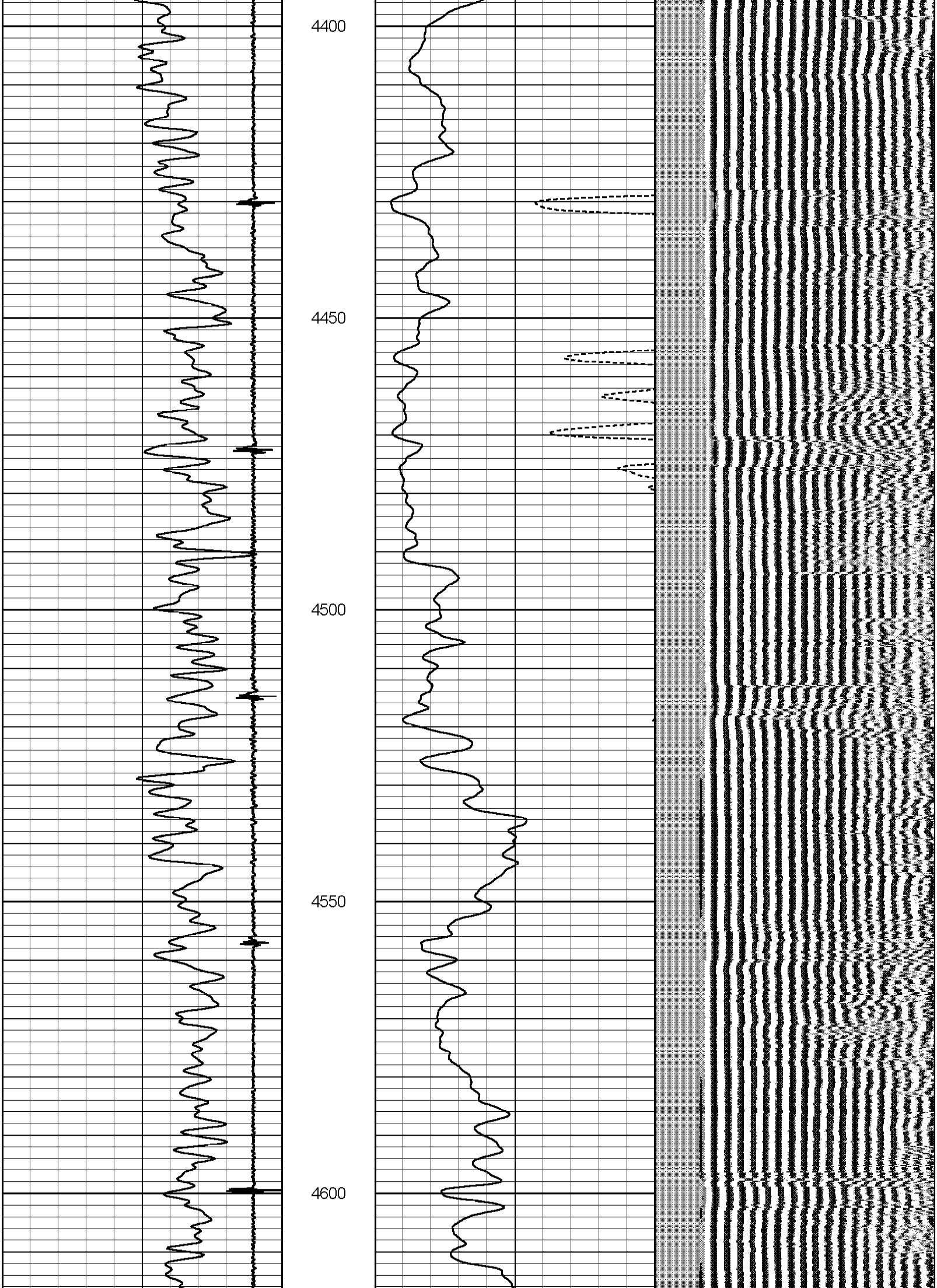

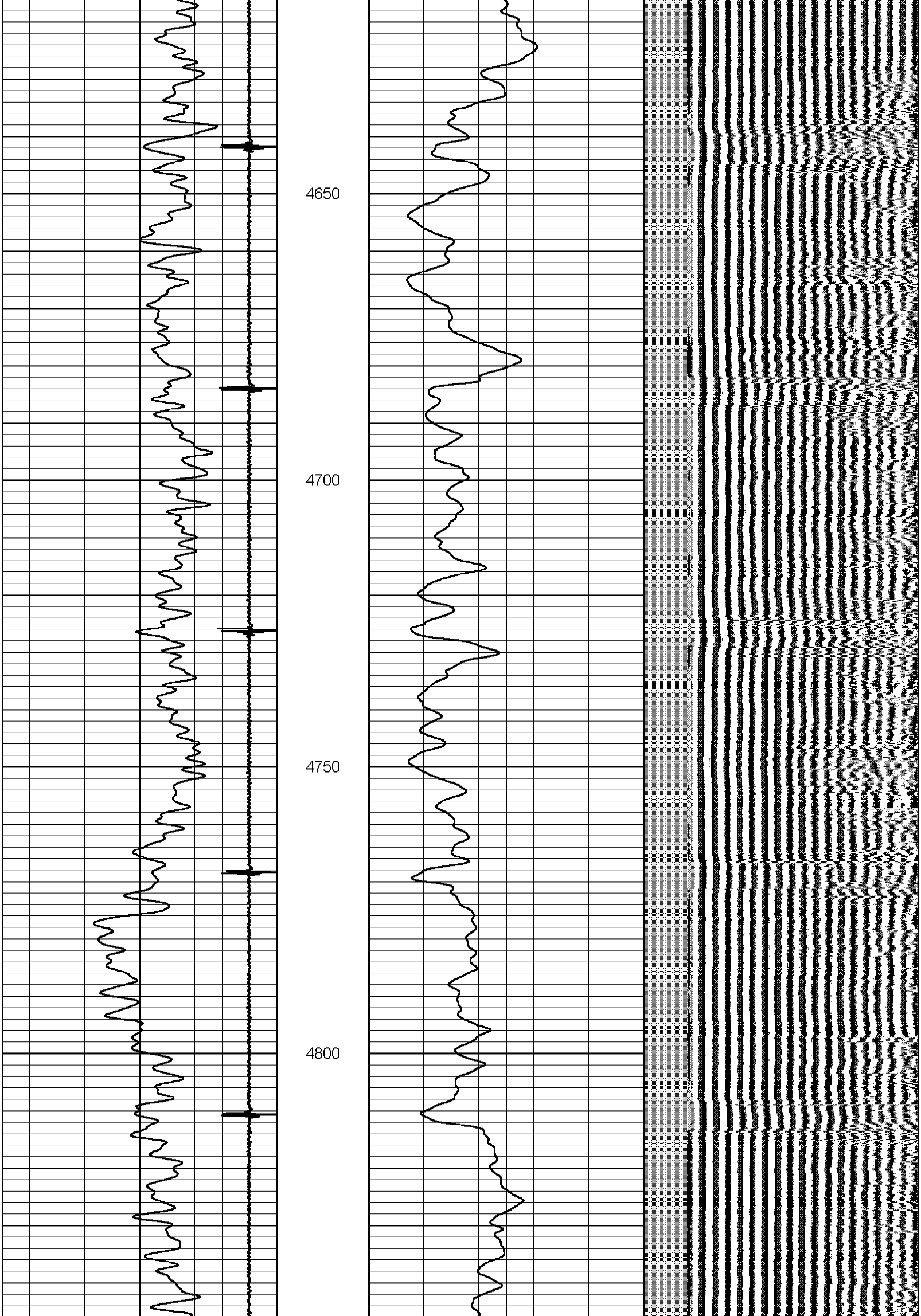

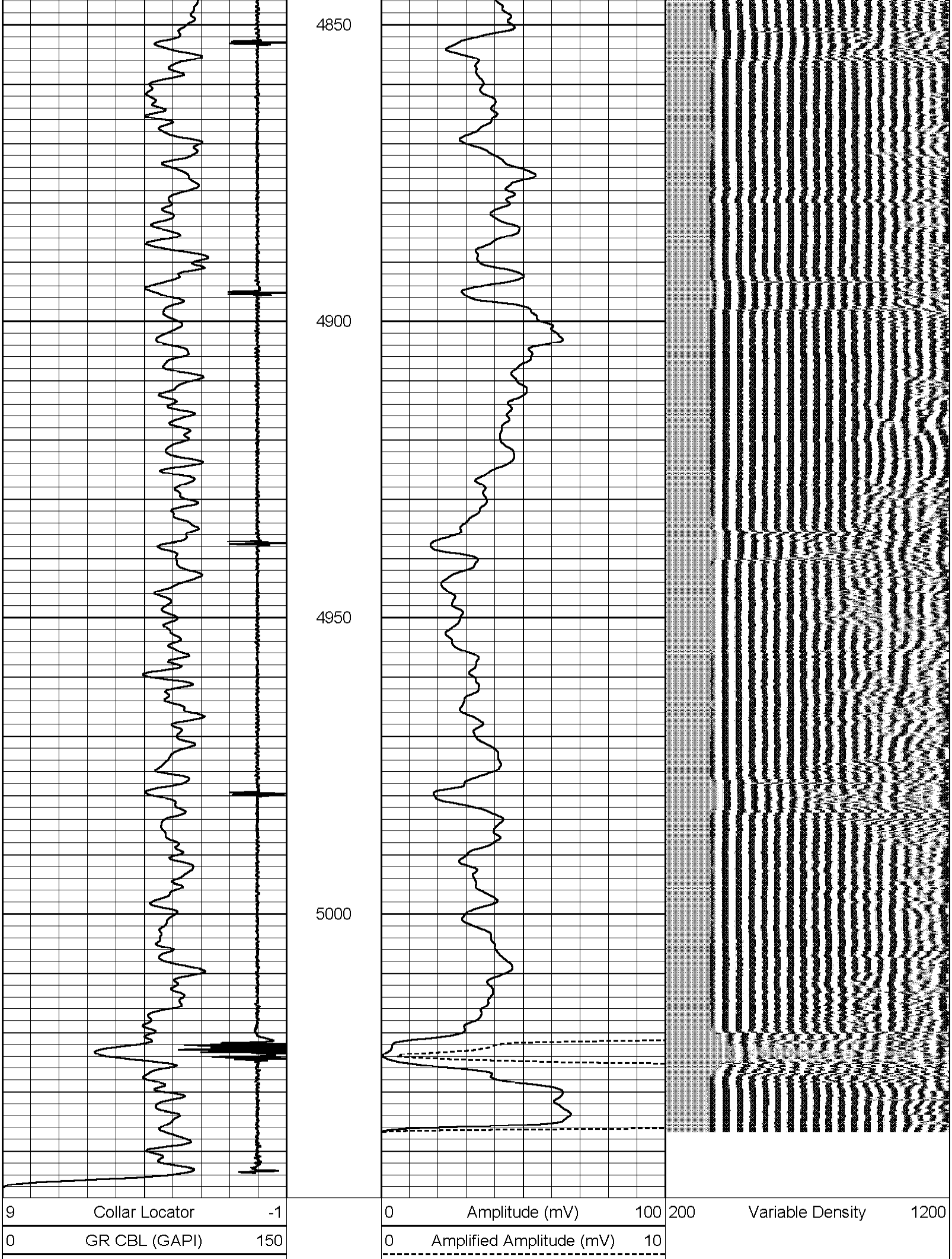

HALLIBURTON

Sussex Log Zero PSI

5"=100'