



**SUPERIOR**  
Black Lick, Pa.  
Mercer, Pa.  
Wooster, Oh.  
Cleveland, Ok.  
Trinidad, Co.

CompanyXTO Energy Inc.  
Well Apache Canyon 18-07  
Field Purgatorie River  
County Las Animas  
State CO


Company XTO En  
Well Apache  
Field Purgato  
County Las Ani

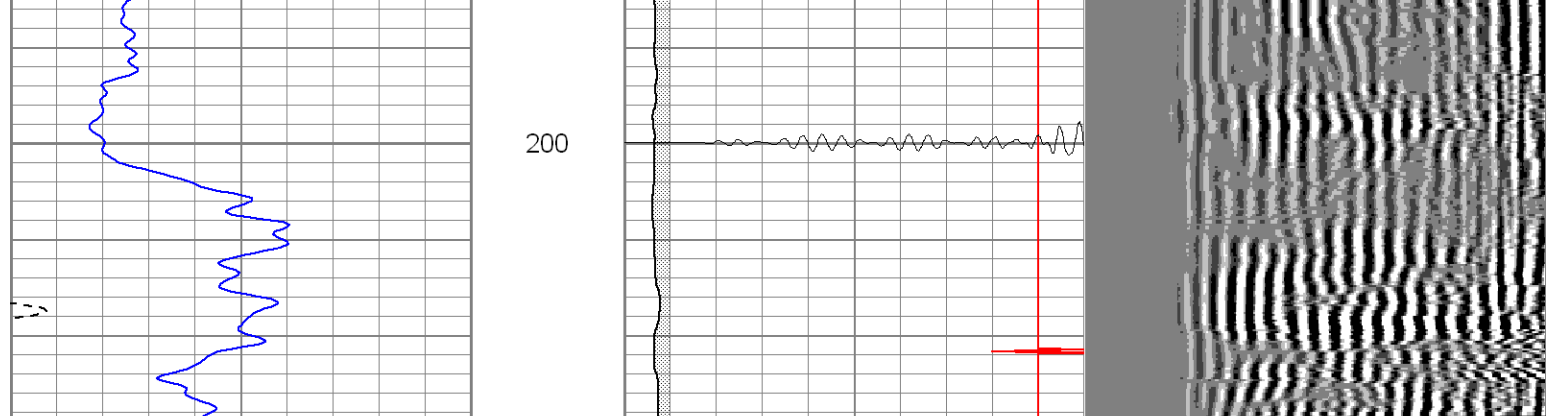
Location:  
1499'  
SEC 18  
Permanent Datum Grd  
Log Measured From Grd  
Drilling Measured From Grd

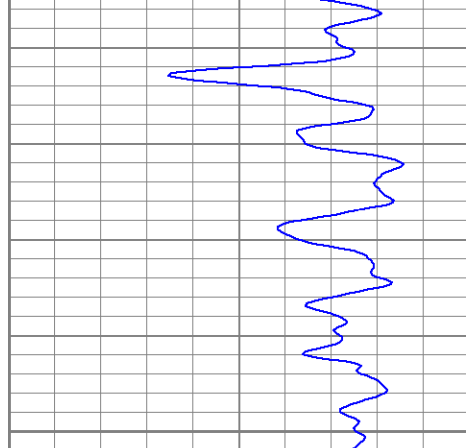
Date	2/2/06
Run Number	three
Depth Driller	213
Depth Logger	773
Bottom Logged Interval	769
Top Log Interval	Sur
Open Hole Size	7 7/8
Type Fluid	water
Density / Viscosity	///
Max. Recorded Temp.	///
Estimated Cement Top	Sur
Time Well Ready	2:2
Time Logger on Bottom	2:3
Equipment Number	T24
Location	Trinic
Recorded By	Worl
Witnessed By	
Borehole Record	
Run Number	Bit From To
Casing Record	Size
Surface String	8 5/8"
Prot. String	
Production String	5 1/2"
Liner	

Database File: ac18-07b020207.db  
Dataset Pathname: pass2  
Presentation Format: cblrt  
Dataset Creation: Fri Feb 02 14:39:54 2007 by Log Warrior 7.0 STD Cas  
Charted by: Depth in Feet scaled 1:240


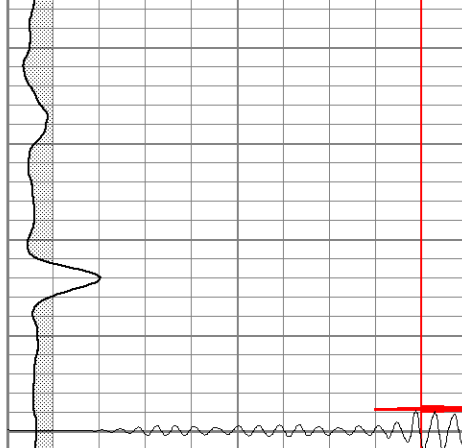
0	GR (GAPI)	200	0	AMP3 (mV)	100	200	Variable Density	1200
400	TT3 (usec)	200	18	CCL	-2			
			200	CBL5	1200			

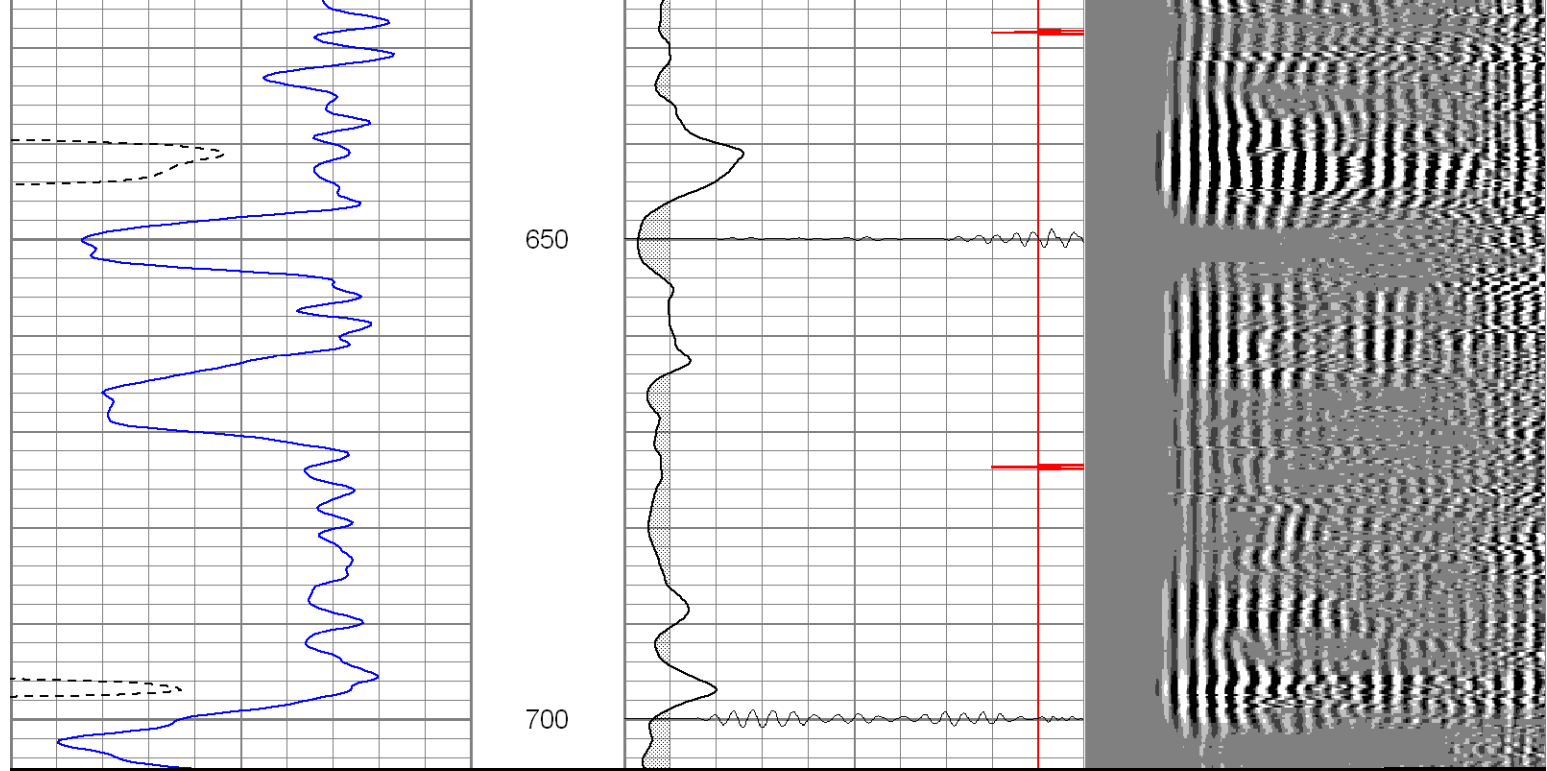






450



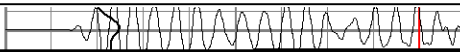


200

CBL5

1200

600



Depth:	210.983	ft
Casing Diameter:	5.5	in

3' Spacing	5' Spacing
------------	------------

Signal Zero:	0	0	mV
Calibrated Amplitude:	85	85	mV
Reading at Signal Zero:	-0.02	0.00866699	V
Reading in Free Pipe:	1.11	1.2	V

Gain:	75.2212	71.3486
-------	---------	---------